



Commonwealth of Kentucky  
**Transportation Cabinet**  
Frankfort, Kentucky 40622

**James C. Codell, III**  
Secretary of Transportation

**Paul E. Patton**  
Governor

**T. Kevin Flanery**  
Deputy Secretary

February 6, 1998

**TO: Recipients of the Kentucky Transportation Cabinet's Recommended  
FY 1999-2004 Six Year Highway Plan**

This booklet represents the Fiscal Year 1999-2004 Six Year Highway Plan recommended for consideration by the General Assembly during the 1998 Regular Legislative Session. In conformance with KRS 176.420, the information provided herein is presented as a supplement to the Executive Branch Budget submitted to the legislature on January 20, 1998.

The Recommended FY 1999-2004 Six Year Plan matches anticipated annual funding against estimated project costs. The \$4.6 billion in highway improvements recommended by this plan are in addition to the \$1.6 billion the Transportation Cabinet expects to spend over the same six year period for routine maintenance of the existing state road system. As shown in Figure 1, both federal and state Six Year Plan revenue sources have been considered and projections made based on the most reliable financial information available. The relative proportions of federal and state highway funds made available to KTC for major highway projects are displayed in Figures 2 and 3. These charts show that state funds comprise almost one-half of the total dollars expected to be made available for major highway improvements in Kentucky between 1999 and the Year 2004.

The Recommended FY 1999-2004 Six Year Highway Plan contains over 1,300 major projects across the Commonwealth. In addition to the individual project listing by county, the following pages include a set of maps that illustrate the locations of many of the major highway improvements in both rural and metropolitan areas. The maps further illustrate the highway system involved by segregating projects into two primary categories, "system preservation" and "access and mobility." The maps are not sufficiently detailed to precisely locate every project but do indicate the extensiveness and relative statewide distribution of Six Year Plan project activity.

Recipients of the Kentucky Transportation Cabinet's Recommended  
FY 1999-2004 Six Year Highway Plan

Page 2

February 6, 1998

To show how the Six Year Plan fits into the Cabinet's longer-range Statewide Transportation Plan, the "access and mobility" maps also reflect the major long-range plan projects which the Cabinet intends to pursue beyond the Year 2004. The long-range plan is updated periodically and, like the Six Year Plan, is geared to stay within forecasted funding limitations. We believe that it is important to acknowledge that the long-range plan constitutes the principal source for new projects that are added to the biennial updates of the Six Year Plan.

Consistent with past trends and current forecasts, the 1998 edition of the Six Year Plan is being developed with the expectation that future federal and state revenues will grow. Federal fund revenues are very difficult to predict at this time due to the status of federal transportation reauthorization legislation being considered by Congress. For the purposes of the Recommended Plan, federal fund revenue estimates were based on the return to Kentucky under the short-term federal highway program continuation legislation enacted by Congress in November 1997. State Road Fund receipts are also expected to show marginal growth and are further boosted by the infusion of \$400 million in supplemental revenue bonds from 1999 through 2002. These additional bond monies are primarily used to keep 1996 Six Year Plan projects on schedule and to accelerate other necessary highway improvements.

It is very important to acknowledge that Governor Patton has challenged the Transportation Cabinet to improve Six Year Plan project delivery systems to better meet targeted costs and schedules. Over the years ahead, it is the intent of the Cabinet to place maximum emphasis on schedule monitoring and cost containment. As we look at delivery performance on 1996 Six Year Plan schedules, we must note several project phases that are currently scheduled for FY 1998 but will likely slip into FY 1999 (These projects will become top priorities for the new biennium). Project phases that may not make targeted starting dates are as follows:

Recipients of the Kentucky Transportation Cabinet's Recommended  
FY 1999-2004 Six Year Highway Plan


Page 3

February 6, 1998

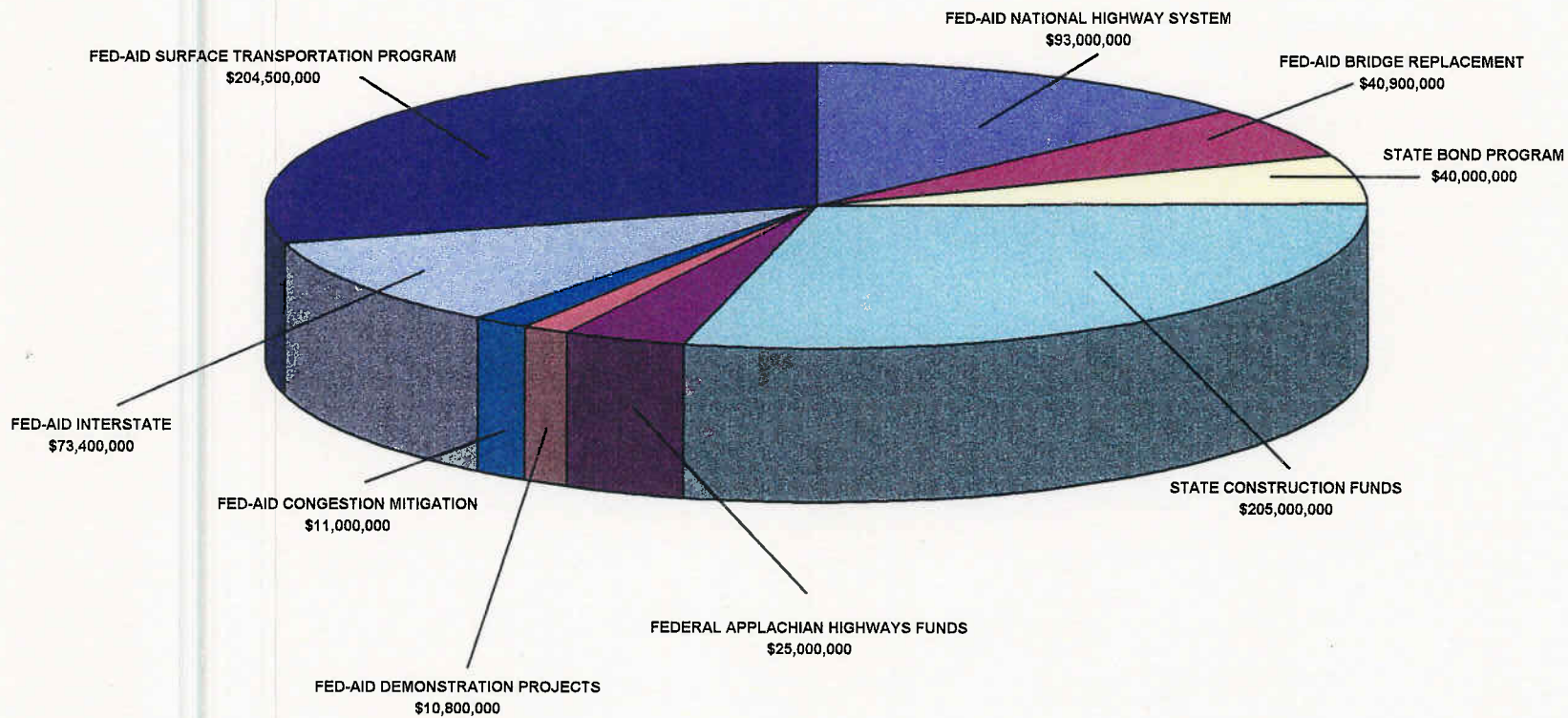
<u>County</u>	<u>Item Number</u>	<u>Phase</u>	<u>Current Schedule</u>	<u>Probable Schedule</u>
Bath	9-121.30	R/W, Utilities	1998	1999
Bath	9-121.40	R/W, Utilities	1998	1999
Boyd	9-158.00	Construction	1998	1999
Edmonson	3-139.00	Construction	1998	1999
Fayette	7-234.01	Construction	1998	1999
Hardin	4-286.00	Construction	1998	1999
Hickman	1-178.00	Construction	1998	1999
Mason	9-279.00	Construction	1998	1999
Pike	12-254.00	Construction	1998	1999
Rowan	9-160.00	Construction	1998	1999

Certainly, reductions in state fund appropriations or significant shortfalls in federal transportation program funding will result in a corresponding reduction in KYTC's ability to deliver all Six Year Plan projects on schedule. Governor Patton has worked to ensure that the Recommended 1999-2004 Six Year Plan is fiscally responsible and that a good faith effort has been made to adhere to the commitments made in the 1996 Enacted Plan. We remain confident that this document constitutes a reasonable and prudent course for short-range highway system improvements throughout the Commonwealth.

Sincerely,

  
James C. Codell, III  
Secretary

# ESTIMATED FY 1998 FEDERAL-AID AND STATE HIGHWAY CONSTRUCTION PROGRAM FUNDING LEVELS



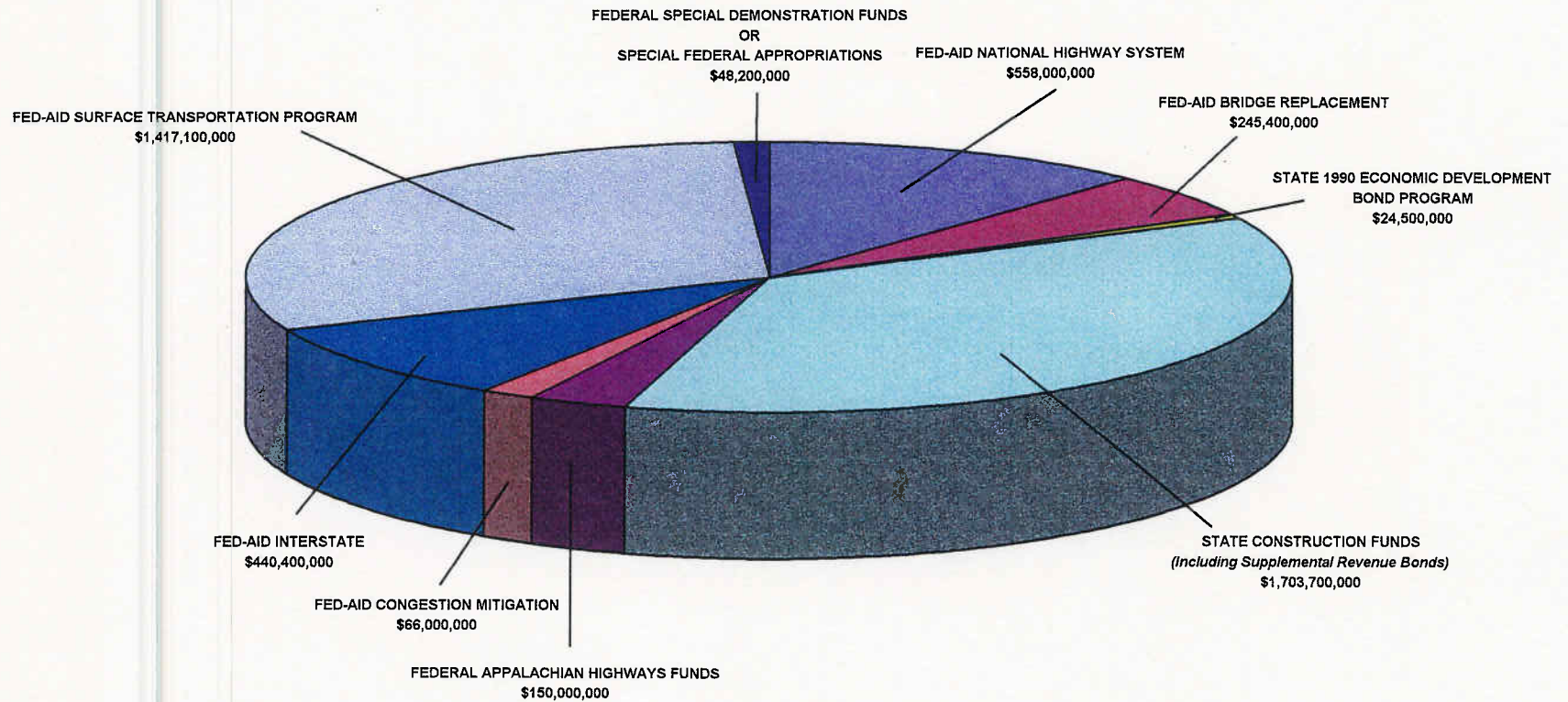
TOTAL ESTIMATED FY 1998 PROGRAM= \$703.6 MILLION

NOTE: FEDERAL-AID FUNDING LEVELS INCLUDE STATE MATCHING FUND COMPONENT

\*The 1998 federal funding levels are still being debated by Congress and may not be resolved until late 1997, if then.  
The amounts shown are only estimates.

**FIGURE 1**

# ESTIMATED FY 1999-FY 2004 TOTAL FEDERAL-AID AND STATE SIX YEAR HIGHWAY CONSTRUCTION PROGRAM ANTICIPATED FUNDING LEVELS

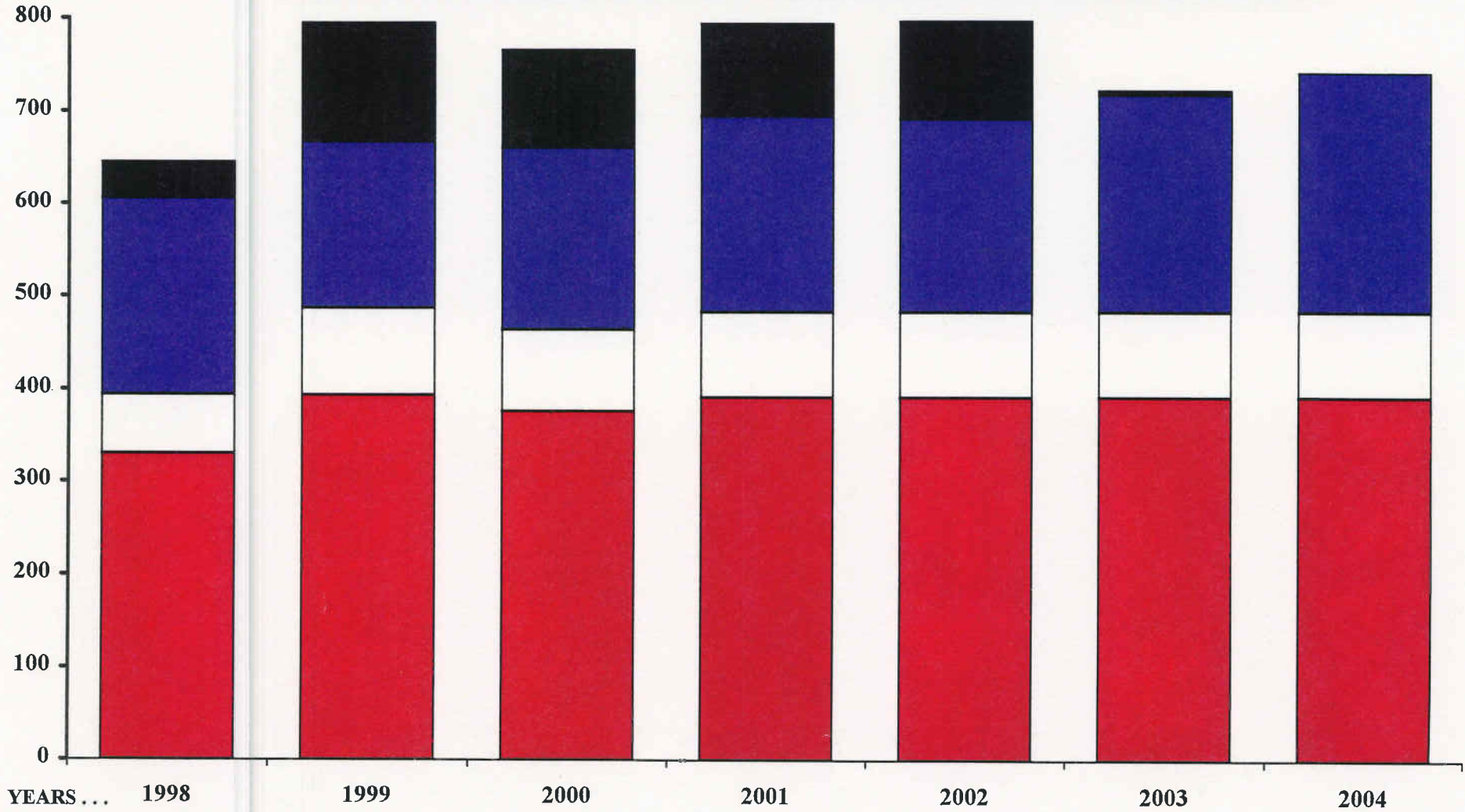


**TOTAL ESTIMATED 1999-2004 SIX YEAR PROGRAM= \$4.653 BILLION**  
**NOTE: FEDERAL-AID FUNDING LEVELS INCLUDE STATE MATCHING FUND COMPONENT**

**FIGURE 2**

# FEDERAL AND STATE HIGHWAY SIX YEAR PLAN FUNDING LEVELS FROM 1998 THRU 2004 (AS ESTIMATED BY THE KENTUCKY TRANSPORTATION CABINET)

in millions  
↓



YEARS ... 1998

1999

2000

2001

2002

2003

2004

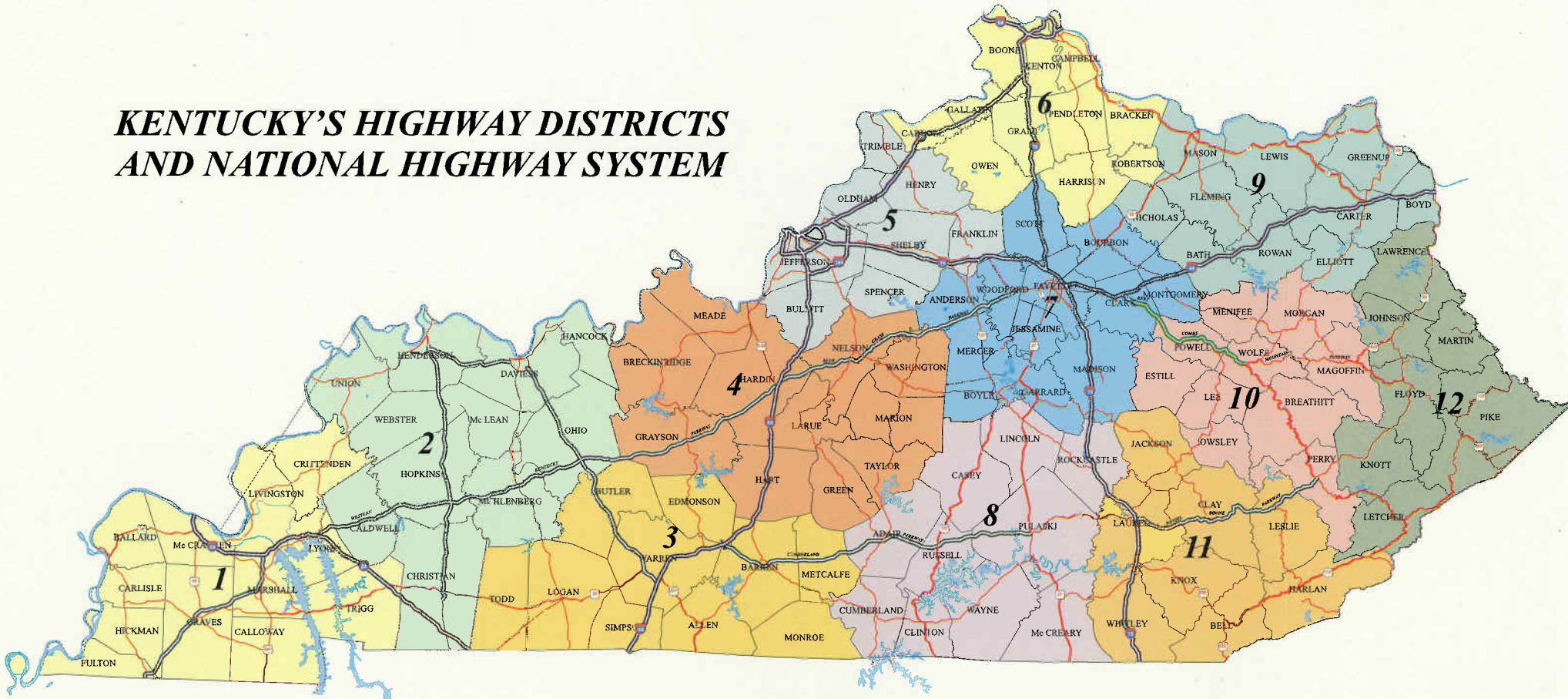
■ FEDERAL □ STATE MATCH ■ STATE CONST. ■ STATE BONDS

**FIGURE 3**

# KENTUCKY



## *KENTUCKY'S HIGHWAY DISTRICTS AND NATIONAL HIGHWAY SYSTEM*



## *SIX YEAR PLAN MAPS*

**KENTUCKY'S RECOMMENDED  
FY 1999-2004  
SIX YEAR HIGHWAY PLAN**

***"Project Location Maps"***

**MAP LISTING:**

**EXHIBIT 1 . . .**

**SYSTEM PRESERVATION PROJECTS, "Pavement Rehabilitation"**

**EXHIBIT 2 . . .**

**SYSTEM PRESERVATION PROJECTS, "Non-Pavement Rehabilitation Projects"**

**EXHIBIT 3 . . .**

**SYSTEM PRESERVATION PROJECTS, "Kentucky's Major Urbanized Areas"**

**EXHIBIT 4 . . .**

**ACCESS AND MOBILITY PROJECTS, "Statewide"**

**EXHIBIT 5 . . .**



**ACCESS AND MOBILITY PROJECTS, "Kentucky's Major Urbanized Areas"**

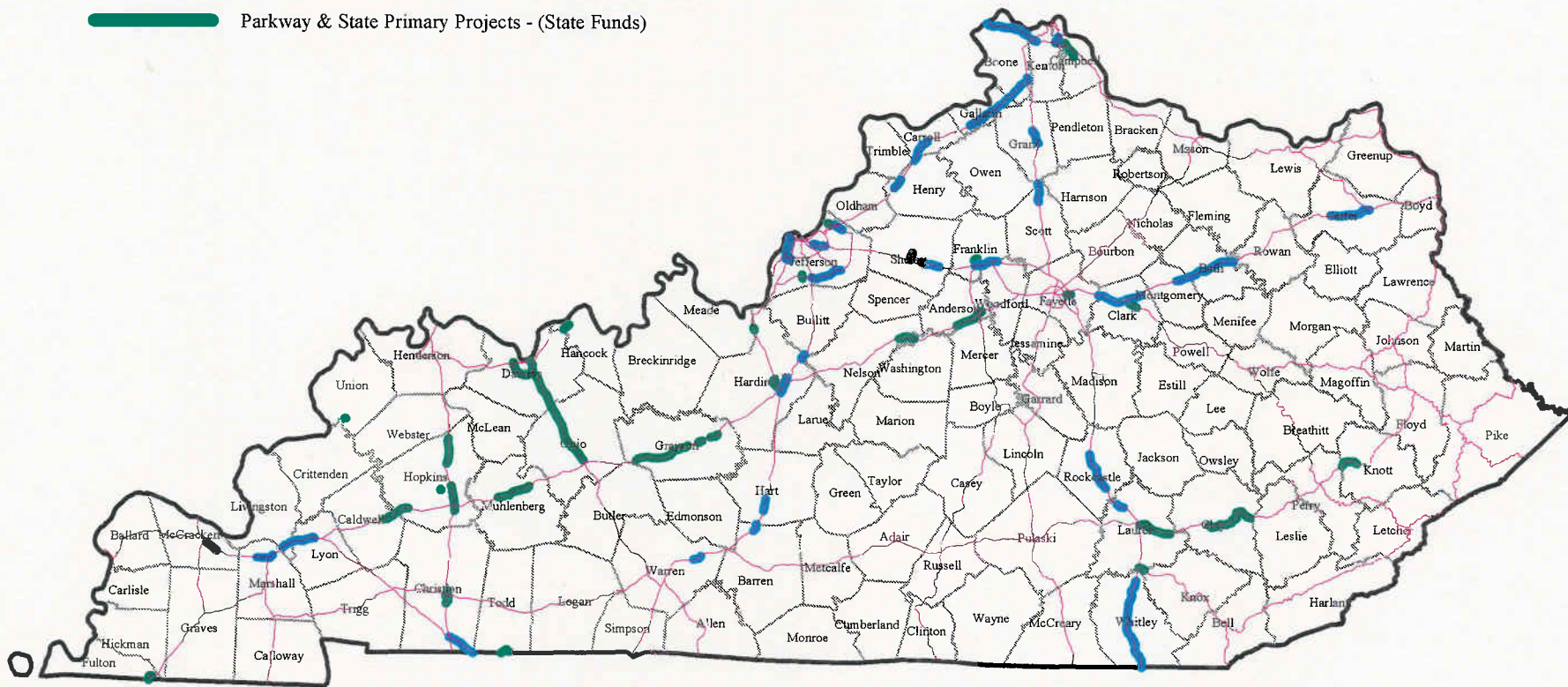


# KENTUCKY SIX YEAR HIGHWAY PLAN FY 1999 - FY2004

## SYSTEM PRESERVATION PROJECTS

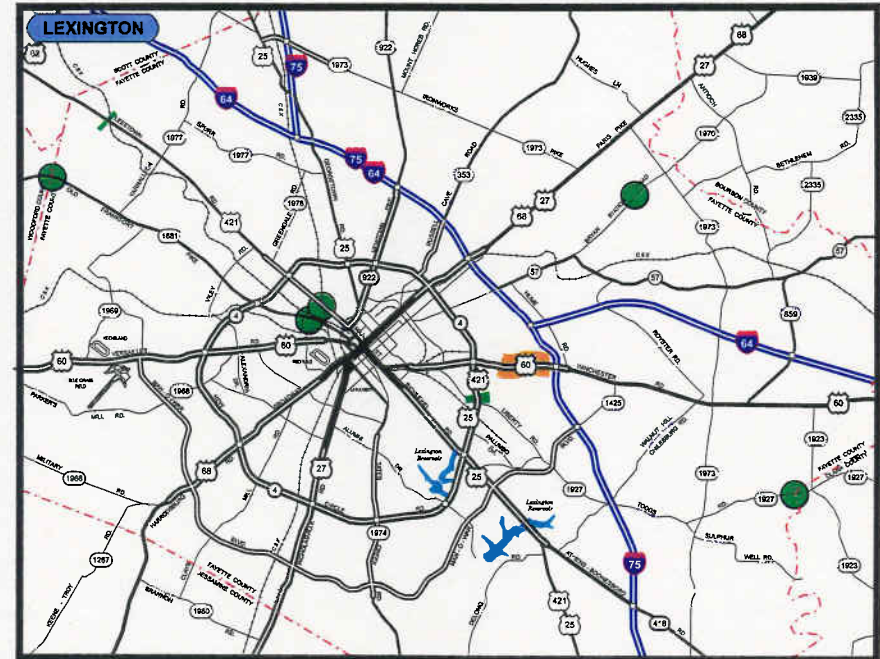
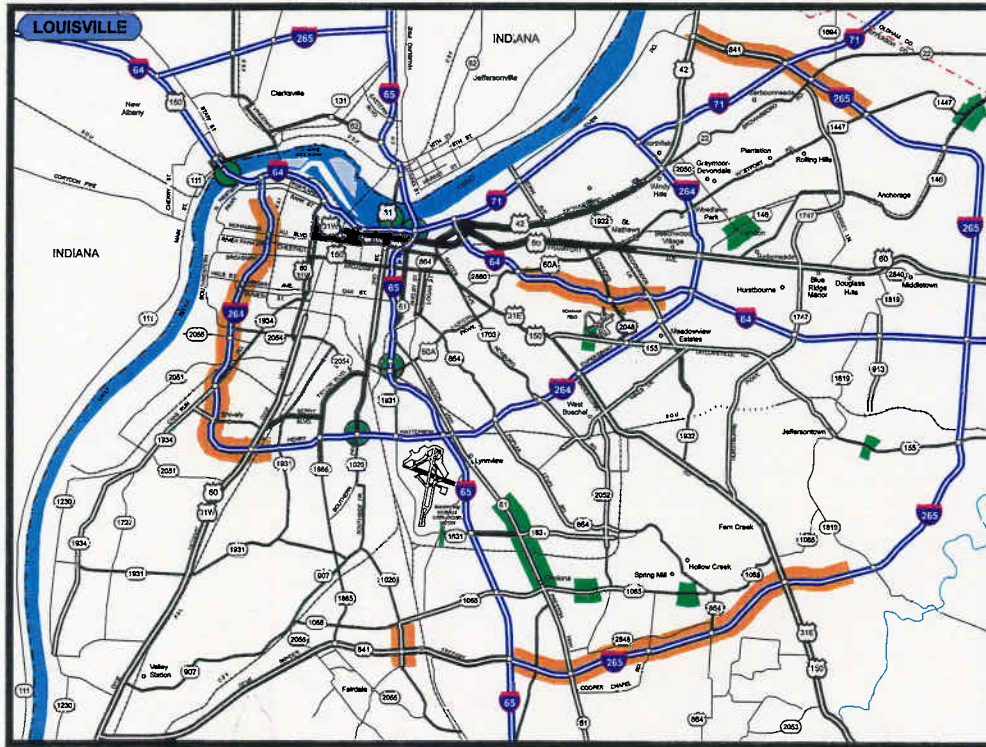
### "Pavement Rehabilitation"

-  Interstate Projects - (Federal Interstate Maintenance Fund)
-  Parkway & State Primary Projects - (State Funds)

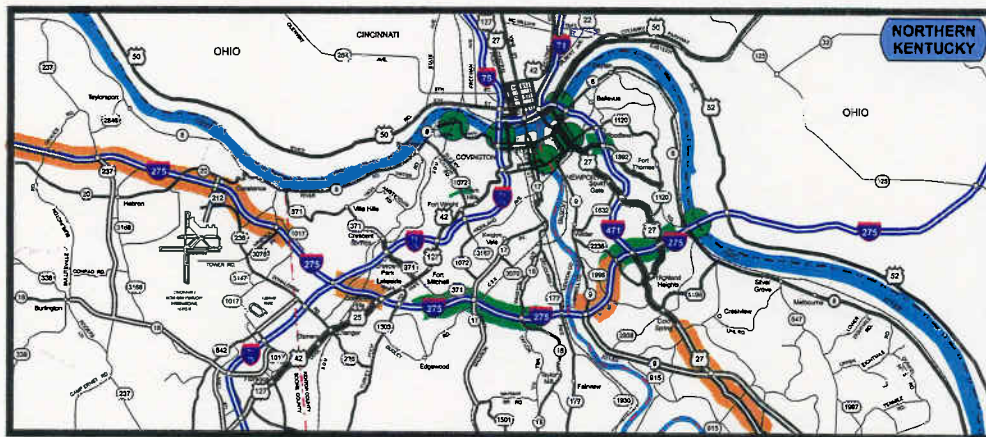


\* This map is a representation of the project locations identified in the Six Year Plan. Please consult the project listing for actual project descriptions.





**“SYSTEM PRESERVATION PROJECTS”**



**LEGEND**

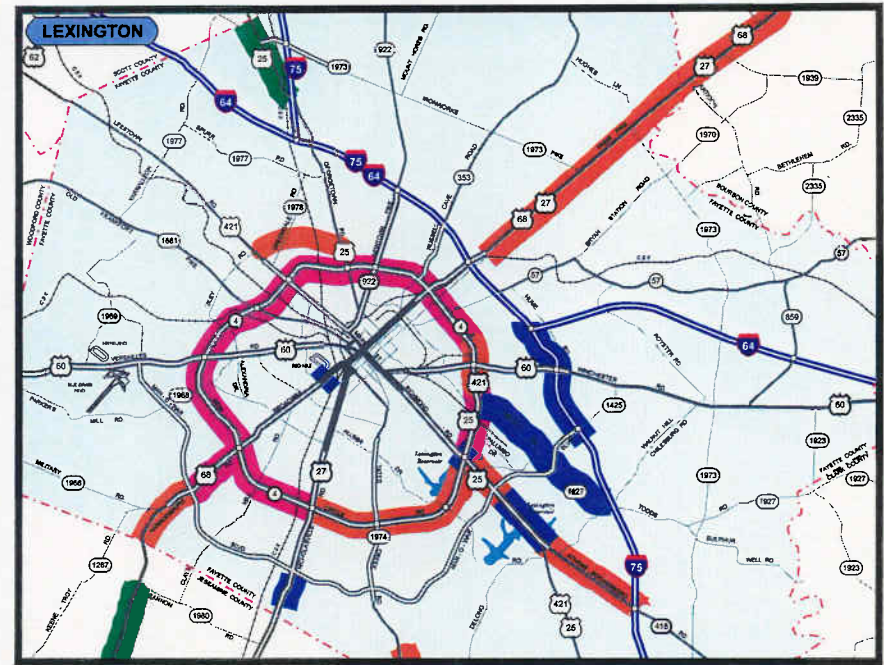
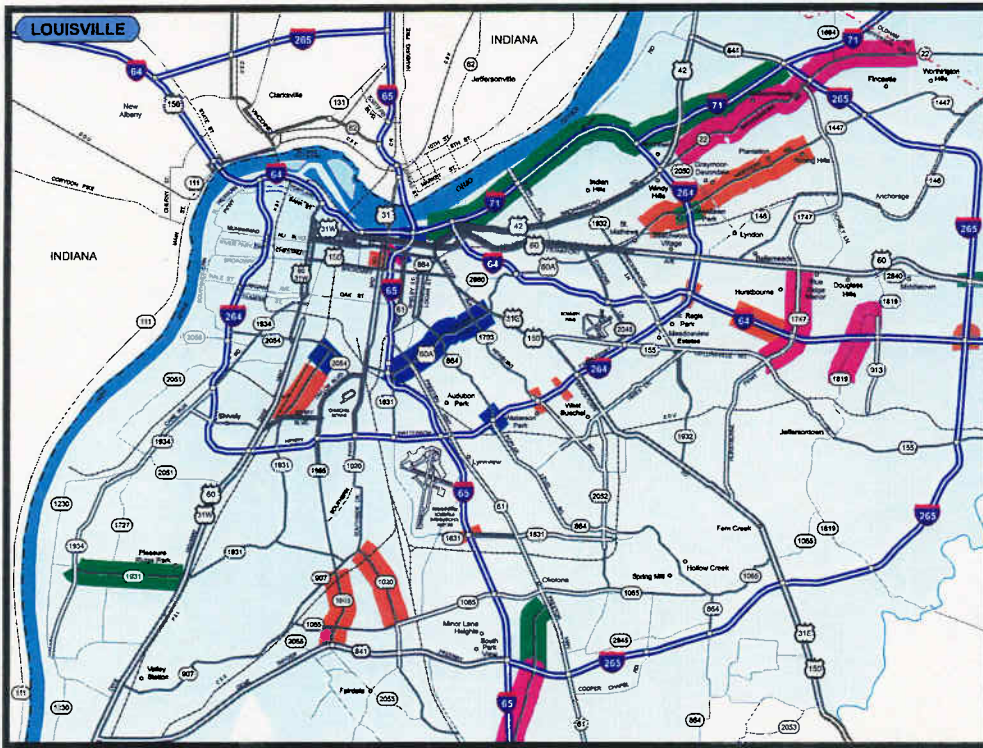
- SYSTEM PRESERVATION PROJECTS
- PAVEMENT REHABILITATION PROJECTS

**KENTUCKY'S MAJOR URBANIZED AREAS**

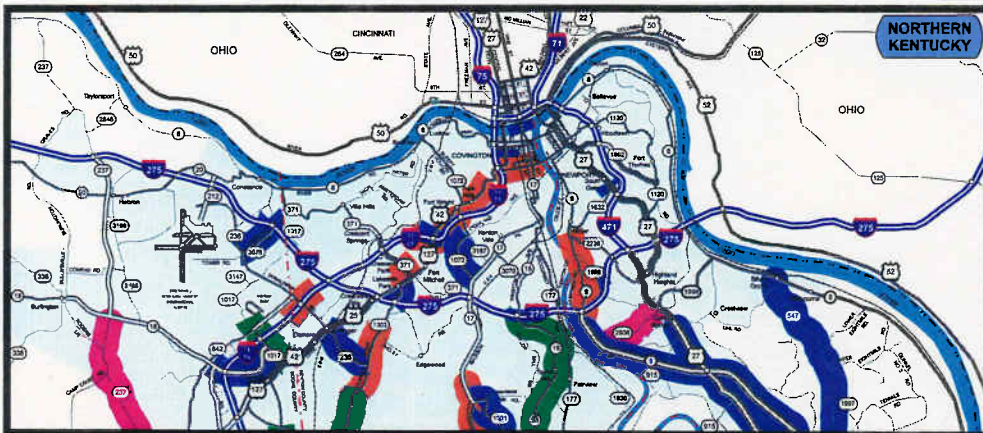
\* These maps are a representation of the project location identified in the Six Year Plan. Please consult the project listing for actual project descriptions.

**EXHIBIT 3**





**“ACCESS AND MOBILITY PROJECTS”**



**LEGEND**

- SIX YEAR PLAN - Construction
- SIX YEAR PLAN - R/W & Utilities
- SIX YEAR PLAN - Design
- LONGER RANGE PROJECTS

**KENTUCKY'S MAJOR URBANIZED AREAS**

*\* These maps are a representation of the project location identified in the Six Year Plan. Please consult the project listing for actual project descriptions.*

A stylized, grayscale map of the state of Texas. A white line representing a highway route starts from the bottom left, goes up and right, then down and right, then up and right, and finally down and right towards the bottom right corner. The map is filled with a stippled or halftone texture.

# RECOMMENDED

FY 1999 - FY 2004

Six Year Highway Plan

*Building Paths  
Progress*

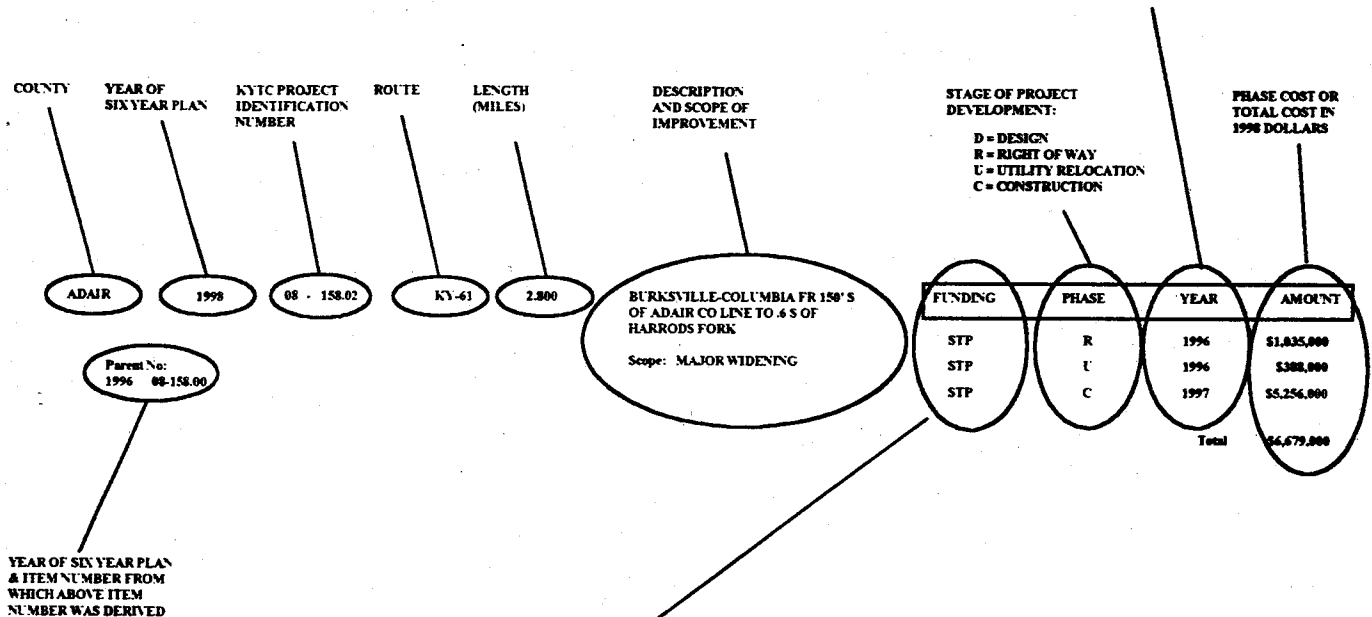
TRANSPORTATION CABINET



# KEY TO INTERPRETING INFORMATION PRESENTED FOR RECOMMENDED FY 1999 - FY 2004 SIX YEAR PLAN PROJECTS

## EXAMPLE:

FISCAL YEAR IN WHICH PHASE  
ACTIVITY SHOULD COMMENCE. FOR  
EXAMPLE, FY-1999 BEGINS JULY 1, 1998  
AND ENDS JUNE 30, 1999 FOR STATE PROJECTS.  
FOR FEDERAL AID PROJECTS, FY-1999 BEGINS OCTOBER 1, 1998,  
AND ENDS SEPTEMBER 30, 1999.



### TYPE OF FUNDS TO BE UTILIZED FOR THE PROJECT, ABBREVIATED AS FOLLOWS:

- |     |   |  |     |   |                                |
|-----|---|--|-----|---|--------------------------------|
| APD | - | FED. APPALACHIAN DEVELOPMENT               | NH  | - | FED. NATL. HIGHWAY SYSTEM      |
| BP  | - | STATE BOND PROGRAM                         | SAF | - | FEDERAL SAFETY                 |
| BRO | - | FED. BR. REPL. ON FED. SYSTEM              | SLO | - | FED. SURF. TRANSP.; LOUISVILLE |
| BRX | - | FED. BR. REPLACEMENT ON OR OFF FED. SYSTEM | SLX | - | FED. SURF. TRANSP.; LEXINGTON  |
| BRZ | - | FED. BR. REPL. OFF FED. SYSTEM             | SNK | - | FED. SURF. TRANSP.; N. KY.     |
| CM  | - | FED. CONGESTION MITIGATION                 | SP  | - | STATE PROJECT                  |
| I   | - | FEDERAL INTERSTATE                         | STP | - | FED. SURF. TRANSP.; ANY AREA   |
| IM  | - | FEDERAL INTERSTATE MAINT.                  | TE  | - | FED. TRANSP. ENHANCEMENT       |
| KYD | - | KY FEDERAL DEMONSTRATION                   | FH  | - | FED. FOREST HIGHWAYS           |





KENTUCKY TRANSPORTATION CABINET  
SIX YEAR HIGHWAY PLAN  
FY - 1998 THRU FY - 2004

COUNTY	ITEM NO. & PARENT NO.	ROUTE	LENGTH	DESCRIPTION	FUND-SCHEDULING INFORMATION																				
✓ ADAIR	1996 08 - 158.02 Parent No.:	KY-61	3.200	BURKESVILLE-COLUMBIA FR 150' S OF ADAIR CO LINE TO .6 S OF HARRODS FORK	<table border="1"> <thead> <tr> <th>FUNDING</th> <th>PHASE</th> <th>YEAR</th> <th>AMOUNT</th> </tr> </thead> <tbody> <tr> <td>STP</td> <td>C</td> <td>1998</td> <td>\$5,950,000</td> </tr> <tr> <td colspan="3">Total</td> <td>\$5,950,000</td> </tr> </tbody> </table>	FUNDING	PHASE	YEAR	AMOUNT	STP	C	1998	\$5,950,000	Total			\$5,950,000								
	FUNDING				PHASE	YEAR	AMOUNT																		
STP	C	1998	\$5,950,000																						
Total			\$5,950,000																						
1996 08 - 158.02	Milepoints: From: 0 To: 3.177 Scope: MAJOR WIDENING(O)																								
✓ ADAIR	1996 08 - 159.00 Parent No.:	KY-55	5.300	WESTERN BYPASS OF COLUMBIA	<table border="1"> <thead> <tr> <th>FUNDING</th> <th>PHASE</th> <th>YEAR</th> <th>AMOUNT</th> </tr> </thead> <tbody> <tr> <td>STP</td> <td>R</td> <td>1999</td> <td>\$3,250,000</td> </tr> <tr> <td>STP</td> <td>U</td> <td>2000</td> <td>\$900,000</td> </tr> <tr> <td>STP</td> <td>C</td> <td>2001</td> <td>\$11,925,000</td> </tr> <tr> <td colspan="3">Total</td> <td>\$16,075,000</td> </tr> </tbody> </table>	FUNDING	PHASE	YEAR	AMOUNT	STP	R	1999	\$3,250,000	STP	U	2000	\$900,000	STP	C	2001	\$11,925,000	Total			\$16,075,000
	FUNDING				PHASE	YEAR	AMOUNT																		
STP	R	1999	\$3,250,000																						
STP	U	2000	\$900,000																						
STP	C	2001	\$11,925,000																						
Total			\$16,075,000																						
1996 08 - 159.00	Milepoints: From: To: Scope: BYPASS(O)																								
✓ ADAIR	1996 08 - 160.00 Parent No.:	KY-61		COLUMBIA-GREENSBURG CURVE REALIGNMENT BETWEEN .23 N OF RELIFORD RD TO RUSSELL CR. BRIDGE	<table border="1"> <thead> <tr> <th>FUNDING</th> <th>PHASE</th> <th>YEAR</th> <th>AMOUNT</th> </tr> </thead> <tbody> <tr> <td>SAP</td> <td>C</td> <td>1998</td> <td>\$750,000</td> </tr> <tr> <td colspan="3">Total</td> <td>\$750,000</td> </tr> </tbody> </table>	FUNDING	PHASE	YEAR	AMOUNT	SAP	C	1998	\$750,000	Total			\$750,000								
	FUNDING				PHASE	YEAR	AMOUNT																		
SAP	C	1998	\$750,000																						
Total			\$750,000																						
1996 08 - 160.00	Milepoints: From: 18.997 To: 20.914 Scope: SAFETY-HAZARD ELIM(P)																								
✓ ADAIR	1998 08 - 162.00 Parent No.:	KY-61	7.600	RECONSTRUCT KY-61 FROM SPARKSVILLE TO COLUMBIA BYPASS	<table border="1"> <thead> <tr> <th>FUNDING</th> <th>PHASE</th> <th>YEAR</th> <th>AMOUNT</th> </tr> </thead> <tbody> <tr> <td>SP</td> <td>D</td> <td>2004</td> <td>\$1,000,000</td> </tr> <tr> <td colspan="3">Total</td> <td>\$1,000,000</td> </tr> </tbody> </table>	FUNDING	PHASE	YEAR	AMOUNT	SP	D	2004	\$1,000,000	Total			\$1,000,000								
	FUNDING				PHASE	YEAR	AMOUNT																		
SP	D	2004	\$1,000,000																						
Total			\$1,000,000																						
1998 08 - 162.00	Milepoints: From: 7.8 To: 15.4 Scope: PE & ENVIRONMENTAL(O)																								
✓ ADAIR	1998 08 - 5005.00 Parent No.:	KY-6172	.100	CORRECT ROCKFALL HAZARD @ MP 0 TO .1	<table border="1"> <thead> <tr> <th>FUNDING</th> <th>PHASE</th> <th>YEAR</th> <th>AMOUNT</th> </tr> </thead> <tbody> <tr> <td>SP</td> <td>D</td> <td>2002</td> <td>\$35,000</td> </tr> <tr> <td>SP</td> <td>R</td> <td>2003</td> <td>\$10,000</td> </tr> <tr> <td colspan="3">Total</td> <td>\$45,000</td> </tr> </tbody> </table>	FUNDING	PHASE	YEAR	AMOUNT	SP	D	2002	\$35,000	SP	R	2003	\$10,000	Total			\$45,000				
	FUNDING				PHASE	YEAR	AMOUNT																		
SP	D	2002	\$35,000																						
SP	R	2003	\$10,000																						
Total			\$45,000																						
1998 08 - 5005.00	Milepoints: From: 0 To: .1 Scope: ROCKFALL MITIGTN(P)																								
✓ ALLEN	1996 03 - 146.10 Parent No.:	US-231	4.700	BOWLING GREEN TO SCOTTSVILLE; FR DRY RIDGE RD. TO US-231 & US-31E I-SECTION (G&D)	<table border="1"> <thead> <tr> <th>FUNDING</th> <th>PHASE</th> <th>YEAR</th> <th>AMOUNT</th> </tr> </thead> <tbody> <tr> <td>STP</td> <td>C</td> <td>1999</td> <td>\$7,500,000</td> </tr> <tr> <td colspan="3">Total</td> <td>\$7,500,000</td> </tr> </tbody> </table>	FUNDING	PHASE	YEAR	AMOUNT	STP	C	1999	\$7,500,000	Total			\$7,500,000								
	FUNDING				PHASE	YEAR	AMOUNT																		
STP	C	1999	\$7,500,000																						
Total			\$7,500,000																						
1996 03 - 146.10	Milepoints: From: 0 To: 4.406 Scope: RELOCATION(O)																								
✓ ALLEN	1996 03 - 146.11 Parent No.:	US-231	4.700	BOWLING GREEN TO SCOTTSVILLE; FR DRY RIDGE ROAD TO US-231 & US-31E I-SECTION (SURFACE)	<table border="1"> <thead> <tr> <th>FUNDING</th> <th>PHASE</th> <th>YEAR</th> <th>AMOUNT</th> </tr> </thead> <tbody> <tr> <td>STP</td> <td>C</td> <td>2001</td> <td>\$7,000,000</td> </tr> <tr> <td colspan="3">Total</td> <td>\$7,000,000</td> </tr> </tbody> </table>	FUNDING	PHASE	YEAR	AMOUNT	STP	C	2001	\$7,000,000	Total			\$7,000,000								
	FUNDING				PHASE	YEAR	AMOUNT																		
STP	C	2001	\$7,000,000																						
Total			\$7,000,000																						
1996 03 - 146.11	Milepoints: From: 0 To: 4.406 Scope: RELOCATION(O)																								
✓ ALLEN	1996 03 - 146.40 Parent No.:	US-231	4.400	BOWLING GREEN TO SCOTTSVILLE; FR ALLEN-WARREN CO. LINE TO DRY RIDGE ROAD	<table border="1"> <thead> <tr> <th>FUNDING</th> <th>PHASE</th> <th>YEAR</th> <th>AMOUNT</th> </tr> </thead> <tbody> <tr> <td>STP</td> <td>R</td> <td>2001</td> <td>\$4,000,000</td> </tr> <tr> <td>STP</td> <td>U</td> <td>2002</td> <td>\$3,500,000</td> </tr> <tr> <td colspan="3">Total</td> <td>\$7,500,000</td> </tr> </tbody> </table>	FUNDING	PHASE	YEAR	AMOUNT	STP	R	2001	\$4,000,000	STP	U	2002	\$3,500,000	Total			\$7,500,000				
	FUNDING				PHASE	YEAR	AMOUNT																		
STP	R	2001	\$4,000,000																						
STP	U	2002	\$3,500,000																						
Total			\$7,500,000																						
1996 03 - 146.40	Milepoints: From: 4.406 To: 9.03 Scope: RELOCATION(O)																								
✓ ALLEN	1998 03 - 146.41 Parent No.:	US-231	4.400	BOWLING GREEN TO SCOTTSVILLE; FR ALLEN-WARREN CO. LINE TO DRY RIDGE ROAD (GRADE & DRAIN)	<table border="1"> <thead> <tr> <th>FUNDING</th> <th>PHASE</th> <th>YEAR</th> <th>AMOUNT</th> </tr> </thead> <tbody> <tr> <td>STP</td> <td>C</td> <td>2003</td> <td>\$8,000,000</td> </tr> <tr> <td colspan="3">Total</td> <td>\$8,000,000</td> </tr> </tbody> </table>	FUNDING	PHASE	YEAR	AMOUNT	STP	C	2003	\$8,000,000	Total			\$8,000,000								
	FUNDING				PHASE	YEAR	AMOUNT																		
STP	C	2003	\$8,000,000																						
Total			\$8,000,000																						
1996 03 - 146.40	Milepoints: From: 4.406 To: 9.03 Scope: RELOCATION(O)																								
✓ ANDERSON	1996 07 - 304.01 Parent No.:	US-127	.200	RECONSTRUCT US-127/BLUEGRASS PKWY I-CHANGE	<table border="1"> <thead> <tr> <th>FUNDING</th> <th>PHASE</th> <th>YEAR</th> <th>AMOUNT</th> </tr> </thead> <tbody> <tr> <td>SP</td> <td>D</td> <td>1999</td> <td>\$500,000</td> </tr> <tr> <td>SP</td> <td>R</td> <td>2001</td> <td>\$1,500,000</td> </tr> <tr> <td>SP</td> <td>U</td> <td>2002</td> <td>\$1,000,000</td> </tr> <tr> <td colspan="3">Total</td> <td>\$3,000,000</td> </tr> </tbody> </table>	FUNDING	PHASE	YEAR	AMOUNT	SP	D	1999	\$500,000	SP	R	2001	\$1,500,000	SP	U	2002	\$1,000,000	Total			\$3,000,000
	FUNDING				PHASE	YEAR	AMOUNT																		
SP	D	1999	\$500,000																						
SP	R	2001	\$1,500,000																						
SP	U	2002	\$1,000,000																						
Total			\$3,000,000																						
1996 07 - 304.01	Milepoints: From: 1.84 To: 2.04 Scope: I-CHANGE RECONST(O)																								
✓ ANDERSON	1996 07 - 346.00 Parent No.:	KY-44	.900	WIDEN KY-44 FR MAIN ST. IN LAWRENCEBURG TO US-127	<table border="1"> <thead> <tr> <th>FUNDING</th> <th>PHASE</th> <th>YEAR</th> <th>AMOUNT</th> </tr> </thead> <tbody> <tr> <td>STP</td> <td>R</td> <td>1999</td> <td>\$1,000,000</td> </tr> <tr> <td>STP</td> <td>U</td> <td>1999</td> <td>\$610,000</td> </tr> <tr> <td>STP</td> <td>C</td> <td>2001</td> <td>\$2,000,000</td> </tr> <tr> <td colspan="3">Total</td> <td>\$3,610,000</td> </tr> </tbody> </table>	FUNDING	PHASE	YEAR	AMOUNT	STP	R	1999	\$1,000,000	STP	U	1999	\$610,000	STP	C	2001	\$2,000,000	Total			\$3,610,000
	FUNDING				PHASE	YEAR	AMOUNT																		
STP	R	1999	\$1,000,000																						
STP	U	1999	\$610,000																						
STP	C	2001	\$2,000,000																						
Total			\$3,610,000																						
1996 07 - 346.00	Milepoints: From: 12.97 To: 13.888 Scope: MAJOR WIDENING(O)																								
✓ ANDERSON	1996 07 - 1067.00 Parent No.:	CR-1100	.100	ANDERSON CITY ROAD BR & APPRS OVER SALT RIVER .5 S OF KY-44	<table border="1"> <thead> <tr> <th>FUNDING</th> <th>PHASE</th> <th>YEAR</th> <th>AMOUNT</th> </tr> </thead> <tbody> <tr> <td>BRZ</td> <td>C</td> <td>1999</td> <td>\$730,000</td> </tr> <tr> <td colspan="3">Total</td> <td>\$730,000</td> </tr> </tbody> </table>	FUNDING	PHASE	YEAR	AMOUNT	BRZ	C	1999	\$730,000	Total			\$730,000								
	FUNDING				PHASE	YEAR	AMOUNT																		
BRZ	C	1999	\$730,000																						
Total			\$730,000																						
1996 07 - 1067.00	Milepoints: From: To:																								

KENTUCKY TRANSPORTATION CABINET  
SIX YEAR HIGHWAY PLAN  
FY - 1998 THRU FY - 2004

COUNTY	ITEM NO. & PARENT NO.	ROUTE	LENGTH	DESCRIPTION	FUND-SCHEDULING INFORMATION																								
✓ ANDERSON	1998 07 - 2004.00 Parent No.: 1996 99 - 39.00	BG-9002	3.300	BLUEGRASS PARKWAY FROM MP 56.29, MERCER CO. LINE TO MP 59.59, END PCC (FD06). Milepoints: From: 56.287 To: 59.61 Scope: PAVEMENT REHAB-PRK(P)	<table border="1"> <thead> <tr> <th>FUNDING</th> <th>PHASE</th> <th>YEAR</th> <th>AMOUNT</th> </tr> </thead> <tbody> <tr> <td>NH</td> <td>D</td> <td>1999</td> <td>\$45,000</td> </tr> <tr> <td>NH</td> <td>C</td> <td>1999</td> <td>\$3,000,000</td> </tr> <tr> <td colspan="3">Total</td> <td>\$3,045,000</td> </tr> </tbody> </table>	FUNDING	PHASE	YEAR	AMOUNT	NH	D	1999	\$45,000	NH	C	1999	\$3,000,000	Total			\$3,045,000								
FUNDING	PHASE	YEAR	AMOUNT																										
NH	D	1999	\$45,000																										
NH	C	1999	\$3,000,000																										
Total			\$3,045,000																										
✓ ANDERSON MERCER	1998 07 - 2008.00 Parent No.: 1996 99 - 277.00	BG-9002	4.400	BLUEGRASS PARKWAY EASTBOUND FROM MP 51.84, CHEESLICK RD. BRIDGE TO MP 56.29, MERCER CO. LINE (FD06) Milepoints: From: 51.838 To: 52.315 Scope: PAVEMENT REHAB-PRK(P)	<table border="1"> <thead> <tr> <th>FUNDING</th> <th>PHASE</th> <th>YEAR</th> <th>AMOUNT</th> </tr> </thead> <tbody> <tr> <td>SP</td> <td>D</td> <td>2002</td> <td>\$60,000</td> </tr> <tr> <td>SP</td> <td>C</td> <td>2004</td> <td>\$3,750,000</td> </tr> <tr> <td colspan="3">Total</td> <td>\$3,810,000</td> </tr> </tbody> </table>	FUNDING	PHASE	YEAR	AMOUNT	SP	D	2002	\$60,000	SP	C	2004	\$3,750,000	Total			\$3,810,000								
FUNDING	PHASE	YEAR	AMOUNT																										
SP	D	2002	\$60,000																										
SP	C	2004	\$3,750,000																										
Total			\$3,810,000																										
✓ BALLARD MCCRACKEN	1998 01 - 23.00 Parent No.: 1998 01 - 23.00	I-66	40.000	MISSOURI STATE LINE TO I-24 @ PADUCAH; EVALUATE OPTIONS FOR LOCATION OF INTERSTATE 66 IN THIS REGION OF KENTUCKY Milepoints: From: To: Scope: STRATGIC CORR STDY(O)	<table border="1"> <thead> <tr> <th>FUNDING</th> <th>PHASE</th> <th>YEAR</th> <th>AMOUNT</th> </tr> </thead> <tbody> <tr> <td>NH</td> <td>D</td> <td>2002</td> <td>\$500,000</td> </tr> <tr> <td colspan="3">Total</td> <td>\$500,000</td> </tr> </tbody> </table>	FUNDING	PHASE	YEAR	AMOUNT	NH	D	2002	\$500,000	Total			\$500,000												
FUNDING	PHASE	YEAR	AMOUNT																										
NH	D	2002	\$500,000																										
Total			\$500,000																										
✓ BALLARD MCCRACKEN	1998 01 - 115.00 Parent No.: 1998 01 - 115.00	US-60	3.700	PADUCAH-WICKLIFFE RD; 4-LANE US-60 FROM 1 MILE EAST OF DENIS JONES ROAD TO BETHEL CHURCH ROAD (INCLUDES KEVIL BYPASS). Milepoints: From: 13.615 To: 16.937 Scope: MAJOR WIDENING(O)	<table border="1"> <thead> <tr> <th>FUNDING</th> <th>PHASE</th> <th>YEAR</th> <th>AMOUNT</th> </tr> </thead> <tbody> <tr> <td>SP</td> <td>D</td> <td>2003</td> <td>\$750,000</td> </tr> <tr> <td colspan="3">Total</td> <td>\$750,000</td> </tr> </tbody> </table>	FUNDING	PHASE	YEAR	AMOUNT	SP	D	2003	\$750,000	Total			\$750,000												
FUNDING	PHASE	YEAR	AMOUNT																										
SP	D	2003	\$750,000																										
Total			\$750,000																										
✓ BALLARD	1998 01 - 172.00 Parent No.: 1996 99 - 296.00	US-51	1.000	MAJOR STEEL AND SUBSTRUCTURE REPAIRS TO THE US-51 BRIDGE OVER THE OHIO RIVER FROM WICKLIFFE, KENTUCKY AND CAIRO, ILLINOIS (B4) Milepoints: From: 7.327 To: 8.297 Scope: BRIDGE REHAB(P)	<table border="1"> <thead> <tr> <th>FUNDING</th> <th>PHASE</th> <th>YEAR</th> <th>AMOUNT</th> </tr> </thead> <tbody> <tr> <td>NH</td> <td>C</td> <td>1999</td> <td>\$1,000,000</td> </tr> <tr> <td colspan="3">Total</td> <td>\$1,000,000</td> </tr> </tbody> </table>	FUNDING	PHASE	YEAR	AMOUNT	NH	C	1999	\$1,000,000	Total			\$1,000,000												
FUNDING	PHASE	YEAR	AMOUNT																										
NH	C	1999	\$1,000,000																										
Total			\$1,000,000																										
✓ BALLARD	1998 01 - 185.00 Parent No.: 1998 01 - 185.00	US-51	1.000	POWER WASH AND PAINT THE BRIDGE CARRYING US-51 OVER THE OHIO RIVER BETWEEN WICKLIFFE, KENTUCKY AND CAIRO, ILLINOIS (B21) Milepoints: From: 7.327 To: 8.297 Scope: BRIDGE PAINTING(P)	<table border="1"> <thead> <tr> <th>FUNDING</th> <th>PHASE</th> <th>YEAR</th> <th>AMOUNT</th> </tr> </thead> <tbody> <tr> <td>NH</td> <td>C</td> <td>2003</td> <td>\$2,500,000</td> </tr> <tr> <td colspan="3">Total</td> <td>\$2,500,000</td> </tr> </tbody> </table>	FUNDING	PHASE	YEAR	AMOUNT	NH	C	2003	\$2,500,000	Total			\$2,500,000												
FUNDING	PHASE	YEAR	AMOUNT																										
NH	C	2003	\$2,500,000																										
Total			\$2,500,000																										
✓ BARREN EDMONSON	1998 03 - 185.00 Parent No.: 1998 03 - 185.00	KY-70	5.500	KY70 FROM I-65 IN CAVE CITY TO THE PARK ENTRANCE AT CHAUMONT (SPECIAL FEDERAL APPROPRIATION OF PUBLIC LANDS FUNDS REQUIRED; FUNDS NOT CURRENTLY AVAILABLE) Milepoints: From: 0 To: 5.17 Scope: RECONSTRUCTION(O)	<table border="1"> <thead> <tr> <th>FUNDING</th> <th>PHASE</th> <th>YEAR</th> <th>AMOUNT</th> </tr> </thead> <tbody> <tr> <td>KYD</td> <td>D</td> <td>1999</td> <td>\$1,100,000</td> </tr> <tr> <td>KYD</td> <td>R</td> <td>2000</td> <td>\$3,150,000</td> </tr> <tr> <td>KYD</td> <td>U</td> <td>2000</td> <td>\$2,150,000</td> </tr> <tr> <td>KYD</td> <td>C</td> <td>2002</td> <td>\$7,870,000</td> </tr> <tr> <td colspan="3">Total</td> <td>\$14,270,000</td> </tr> </tbody> </table>	FUNDING	PHASE	YEAR	AMOUNT	KYD	D	1999	\$1,100,000	KYD	R	2000	\$3,150,000	KYD	U	2000	\$2,150,000	KYD	C	2002	\$7,870,000	Total			\$14,270,000
FUNDING	PHASE	YEAR	AMOUNT																										
KYD	D	1999	\$1,100,000																										
KYD	R	2000	\$3,150,000																										
KYD	U	2000	\$2,150,000																										
KYD	C	2002	\$7,870,000																										
Total			\$14,270,000																										
✓ BARREN	1996 03 - 192.01 Parent No.: 1996 03 - 192.01		3.400	GLASGOW OUTER LOOP FR US-31E TO THE CUMBERLAND PARKWAY E OF GLASGOW Milepoints: From: To: Scope: NEW ROUTE(O)	<table border="1"> <thead> <tr> <th>FUNDING</th> <th>PHASE</th> <th>YEAR</th> <th>AMOUNT</th> </tr> </thead> <tbody> <tr> <td>SP</td> <td>D</td> <td>2000</td> <td>\$600,000</td> </tr> <tr> <td>SP</td> <td>R</td> <td>2002</td> <td>\$2,000,000</td> </tr> <tr> <td>SP</td> <td>U</td> <td>2004</td> <td>\$2,000,000</td> </tr> <tr> <td colspan="3">Total</td> <td>\$4,600,000</td> </tr> </tbody> </table>	FUNDING	PHASE	YEAR	AMOUNT	SP	D	2000	\$600,000	SP	R	2002	\$2,000,000	SP	U	2004	\$2,000,000	Total			\$4,600,000				
FUNDING	PHASE	YEAR	AMOUNT																										
SP	D	2000	\$600,000																										
SP	R	2002	\$2,000,000																										
SP	U	2004	\$2,000,000																										
Total			\$4,600,000																										
✓ BARREN	1996 03 - 192.20 Parent No.: 1996 03 - 192.20		2.800	GLASGOW OUTER LOOP FROM US-08 W NEAR DONNELLY RD. TO US-31E NORTH OF GLASGOW Milepoints: From: To: Scope: NEW ROUTE(O)	<table border="1"> <thead> <tr> <th>FUNDING</th> <th>PHASE</th> <th>YEAR</th> <th>AMOUNT</th> </tr> </thead> <tbody> <tr> <td>SP</td> <td>R</td> <td>1999</td> <td>\$4,600,000</td> </tr> <tr> <td>SP</td> <td>U</td> <td>2000</td> <td>\$3,500,000</td> </tr> <tr> <td>SP</td> <td>C</td> <td>2001</td> <td>\$10,000,000</td> </tr> <tr> <td colspan="3">Total</td> <td>\$18,100,000</td> </tr> </tbody> </table>	FUNDING	PHASE	YEAR	AMOUNT	SP	R	1999	\$4,600,000	SP	U	2000	\$3,500,000	SP	C	2001	\$10,000,000	Total			\$18,100,000				
FUNDING	PHASE	YEAR	AMOUNT																										
SP	R	1999	\$4,600,000																										
SP	U	2000	\$3,500,000																										
SP	C	2001	\$10,000,000																										
Total			\$18,100,000																										
✓ BARREN HART	1998 03 - 2002.00 Parent No.: 1996 99 - 301.00	I-65	6.200	I-65 FROM MP 51.9,S OF KY 70 TO MP 58.09 Milepoints: From: 51.9 To: 53.956 Scope: PAVEMENT REHAB-INT(P)	<table border="1"> <thead> <tr> <th>FUNDING</th> <th>PHASE</th> <th>YEAR</th> <th>AMOUNT</th> </tr> </thead> <tbody> <tr> <td>IM</td> <td>C</td> <td>2002</td> <td>\$2,500,000</td> </tr> <tr> <td colspan="3">Total</td> <td>\$2,500,000</td> </tr> </tbody> </table>	FUNDING	PHASE	YEAR	AMOUNT	IM	C	2002	\$2,500,000	Total			\$2,500,000												
FUNDING	PHASE	YEAR	AMOUNT																										
IM	C	2002	\$2,500,000																										
Total			\$2,500,000																										
✓ BATH	1998 09 - 113.00 Parent No.: 1998 09 - 113.00	KY-111	.300	RECONSTRUCT KY-111 IN THE VICINITY OF HAPPY HOLLOW ROAD NORTH OF OWINGSVILLE @ MP 4.3 (R&U=FD39, C=FD04) Milepoints: From: 4.879 To: 5.179	<table border="1"> <thead> <tr> <th>FUNDING</th> <th>PHASE</th> <th>YEAR</th> <th>AMOUNT</th> </tr> </thead> <tbody> <tr> <td>SP</td> <td>C</td> <td>2000</td> <td>\$360,000</td> </tr> <tr> <td colspan="3">Total</td> <td>\$360,000</td> </tr> </tbody> </table>	FUNDING	PHASE	YEAR	AMOUNT	SP	C	2000	\$360,000	Total			\$360,000												
FUNDING	PHASE	YEAR	AMOUNT																										
SP	C	2000	\$360,000																										
Total			\$360,000																										

KENTUCKY TRANSPORTATION CABINET  
SIX YEAR HIGHWAY PLAN  
FY - 1998 THRU FY - 2004

COUNTY	ITEM NO. & PARENT NO.	ROUTE	LENGTH	DESCRIPTION	FUND-SCHEDULING INFORMATION			
BATH	1996 09 - 121.30	KY-11	4.000	I-64 TO FLEMINGSBURG; FROM .4 M N OF JUNCTION WITH KY-36 (BALD EAGLE RD.) TO .05 M S JUNCTION KY-1106 (PHASE II DESIGN)	FUNDING	PHASE	YEAR	AMOUNT
	SP				R	1998	\$1,900,000	
✓	1996 09 - 121.30				SP	U	1998	\$744,000
				Milepoints: From: 4.182 To: 8.167	SP	C	1999	\$9,900,000
				Scope: MAJOR WIDENING(O)	Total			\$12,544,000
BATH	1996 09 - 121.40	KY-11	2.800	I-64 TO FLEMINGSBURG; FROM .05 S OF JUNCTION WITH KY-1106 TO 1.8 S OF BATH-FLEMING CO. LINE (PHASE II DESIGN)	FUNDING	PHASE	YEAR	AMOUNT
	SP				R	1998	\$1,300,000	
✓	1996 09 - 121.40				SP	U	1998	\$541,000
				Milepoints: From: 8.167 To: 10.949	SP	C	1999	\$7,200,000
				Scope: MAJOR WIDENING(O)	Total			\$9,041,000
BATH	1998 09 - 127.00	KY-36	1.200	RECONSTRUCT KY-36 @ SLIDE AREA SOUTH OF OWINGSVILLE.	FUNDING	PHASE	YEAR	AMOUNT
	SP				D	2003	\$400,000	
✓	1998 09 - 127.00				Total			\$400,000
				Milepoints: From: 13.8 To: 15	Scope: RECONSTRUCTION(O)			
BATH	1996 09 - 157.00	I-64	.400	CUT SLOPE REVISIONS ALONG I-64 TO ELIMINATE ROCKFALL PROBLEMS	FUNDING	PHASE	YEAR	AMOUNT
	IM				R	1998	\$50,000	
✓	1996 09 - 157.00				IM	C	2000	\$1,150,000
				Milepoints: From: 119.5 To: 119.88	Total			\$1,200,000
				Scope: ROCKFALL MITIGTN(P)				
BATH	1998 09 - 2001.00	I-64	2.100	I-64 FROM MP 120.93, END OF AC PAVEMENT TO MP 123.02, US 60	FUNDING	PHASE	YEAR	AMOUNT
	IM				D	2001	\$80,000	
✓	1996 99 - 277.00				IM	C	2003	\$5,000,000
				Milepoints: From: 120.93 To: 123.017	Total			\$5,080,000
				Scope: PAVEMENT REHAB-INT(P)				
BATH	1998 09 - 2002.00	I-64	5.900	I-64 FROM MP 123.02, US 60 TO MP 128.96, ROWAN CO. LINE	FUNDING	PHASE	YEAR	AMOUNT
	IM				D	2003	\$180,000	
✓	1998 09 - 2002.00				Total			\$180,000
				Milepoints: From: 123.017 To: 128.955	Scope: PAVEMENT REHAB-INT(P)			
BATH	1998 09 - 5002.00	I-64	.100	CORRECT ROCKFALL HAZARD @ MP 122.5 TO 122.6	FUNDING	PHASE	YEAR	AMOUNT
	SP				D	2001	\$40,000	
✓	1998 09 - 5002.00				SP	C	2002	\$400,000
				Milepoints: From: 122.5 To: 122.6	Total			\$440,000
				Scope: ROCKFALL MITIGTN(P)				
BATH	1998 09 - 5003.00	I-64	.500	CORRECT ROCKFALL HAZARD @ MP 115.6 TO 116.1	FUNDING	PHASE	YEAR	AMOUNT
	SP				D	2001	\$60,000	
✓	1998 09 - 5003.00				SP	C	2002	\$900,000
				Milepoints: From: 115.6 To: 116.1	Total			\$960,000
				Scope: ROCKFALL MITIGTN(P)				
BELL	1996 11 - 57.00	US-119	.500	CUT SLOPE REVISION ON US-119 NEAR VARILLA	FUNDING	PHASE	YEAR	AMOUNT
	SP				D	1999	\$200,000	
✓	1996 11 - 57.00				NH	R	2001	\$125,000
				Milepoints: From: 6.3 To: 6.8	NH	U	2001	\$60,000
				Scope: ROCKFALL MITIGTN(P)	NH	C	2002	\$2,000,000
					Total			\$2,385,000
BELL	1996 11 - 135.00	KY-92	.100	PINEVILLE-WILLIAMSBURG RD; RECONSTRUCT CURVE AT HOSEMAN/MAGNET HOLLOW TO ELIMINATE FLOODING	FUNDING	PHASE	YEAR	AMOUNT
	SP				D	2002	\$300,000	
✓	1996 11 - 135.00				Total			\$300,000
				Milepoints: From: .8 To: .9	Scope: RECONSTRUCTION(O)			
BELL	1996 11 - 214.20	US-25E		CUMBERLAND GAP TUNNEL MAINTENANCE	FUNDING	PHASE	YEAR	AMOUNT
	SP				C	1999	\$1,250,000	
✓	1996 11 - 214.20				Total			\$1,250,000
				Milepoints: From: 0 To: 1	Scope: TUNNEL MAINTENANCE(P)			
BELL	1996 11 - 214.30	US-25E		CUMBERLAND GAP TUNNEL MAINTENANCE	FUNDING	PHASE	YEAR	AMOUNT
	SP				C	2000	\$1,250,000	
✓	1996 11 - 214.30				Total			\$1,250,000
				Milepoints: From: 0 To: 1	Scope: TUNNEL MAINTENANCE(P)			

KENTUCKY TRANSPORTATION CABINET  
SIX YEAR HIGHWAY PLAN  
FY - 1998 THRU FY - 2004

COUNTY	ITEM NO. & PARENT NO.	ROUTE	LENGTH	DESCRIPTION	FUND-SCHEDULING INFORMATION			
BELL	1996 11 - 214.40	US-25E		CUMBERLAND GAP TUNNEL MAINTENANCE	FUNDING	PHASE	YEAR	AMOUNT
	SP				C	2001	\$1,250,000	
	Parent No.: 1996 11 - 214.40			Milepoints: From: 0 To: 1	Total			\$1,250,000
	Scope: TUNNEL MAINTENANCE(P)							
BELL	1996 11 - 214.50	US-25E		CUMBERLAND GAP TUNNEL MAINTENANCE	FUNDING	PHASE	YEAR	AMOUNT
	SP				C	2002	\$1,250,000	
	Parent No.: 1996 11 - 214.50			Milepoints: From: 0 To: 1	Total			\$1,250,000
	Scope: TUNNEL MAINTENANCE(P)							
BELL	1998 11 - 214.51	US-25E		CUMBERLAND GAP TUNNEL MAINTENANCE	FUNDING	PHASE	YEAR	AMOUNT
	SP				C	2003	\$1,250,000	
	Parent No.: 1998 11 - 214.51			Milepoints: From: 0 To: 1	Total			\$1,250,000
	Scope: TUNNEL MAINTENANCE(P)							
BELL	1998 11 - 214.52	US-25E		CUMBERLAND GAP TUNNEL MAINTENANCE	FUNDING	PHASE	YEAR	AMOUNT
	SP				C	2004	\$1,250,000	
	Parent No.: 1998 11 - 214.52			Milepoints: From: 0 To: 1	Total			\$1,250,000
	Scope: TUNNEL MAINTENANCE(P)							
BELL	1996 11 - 216.00			REPLACE CONTROLLER EQUIPMENT, SIGNAL SPANS AND COMMUNICATION LINES IN DOWNTOWN MIDDLESBORO	FUNDING	PHASE	YEAR	AMOUNT
	SP				C	1998	\$110,000	
	Parent No.: 1996 11 - 216.00			Milepoints: From: To:	Total			\$110,000
	Scope: SIGNAL SYS IMPROVE(P)							
BELL	1996 11 - 217.00	KY-66	.900	RECONSTRUCT KY-66 FR 500' S OF NCL PINEVILLE TO KY-221	FUNDING	PHASE	YEAR	AMOUNT
	SP				D	2001	\$40,000	
	Parent No.: 1996 11 - 217.00			Milepoints: From: .7 To: 1.568	STP	R	2003	\$1,500,000
	Scope: RECONSTRUCTION(O)				Total			\$1,540,000
BELL	1996 11 - 1009.00	US-119	.100	HARLAN ROAD BR & APPRS OVER CUMBERLAND RIVER, L&N R.R. .02 E OF KY-25E AT PINEVILLE	FUNDING	PHASE	YEAR	AMOUNT
	BRO				C	1999	\$2,513,000	
	Parent No.: 1996 11 - 1009.00			Milepoints: From: 0 To: .1	Total			\$2,513,000
	Scope: BRIDGE REHAB(P)							
BELL	1996 11 - 1033.00	KY-2013	.100	JENSON-KETTLE ISLAND BR & APPRS OVER STRAIGHT CREEK .1 N OF KY-221	FUNDING	PHASE	YEAR	AMOUNT
	BRZ				C	2001	\$450,000	
	Parent No.: 1996 11 - 1033.00			Milepoints: From: .021 To: .121	Total			\$450,000
	Scope: BRIDGE REPLACEMENT(P)							
BELL	1996 11 - 1034.00	KY-988	.100	BEAR-CUBBAGE BR & APPRS OVER CLEAR FORK CREEK .1 N OF KY-217	FUNDING	PHASE	YEAR	AMOUNT
	BRZ				R	1998	\$45,000	
	Parent No.: 1996 11 - 1034.00			Milepoints: From: 1.191 To: 1.291	BRZ	U	1998	\$75,000
	Scope: BRIDGE REPLACEMENT(P)				BRZ	C	2001	\$450,000
					Total			\$570,000
BELL	1996 11 - 1044.00	CR-1212	.100	LANGLEY BRANCH ROAD BR & APPR AT BENNETTS FORK .10 SE OF KY-186	FUNDING	PHASE	YEAR	AMOUNT
	BRZ				R	1998	\$40,000	
	Parent No.: 1996 11 - 1044.00			Milepoints: From: To:	BRZ	U	1998	\$20,000
	Scope: BRIDGE REPLACEMENT(P)				BRZ	C	2001	\$250,000
					Total			\$310,000
BELL	1996 11 - 1050.00	KY-1491	.100	CLEAR CREEK SPRINGS; BRIDGE AND APPROACHES AT CLEAR CREEK .85 NW OF JCT. KY-190 (B90)	FUNDING	PHASE	YEAR	AMOUNT
	BRX				D	2000	\$100,000	
	Parent No.: 1996 11 - 1050.00			Milepoints: From: .76 To: .86	BRX	R	2002	\$52,000
	Scope: BRIDGE REPLACEMENT(P)				BRX	U	2002	\$10,000
					Total			\$162,000
BOONE GALLATIN CARROLL	1996 06 - 12.22	I-71	29.700	SLIDE REPAIRS ALONG I-71	FUNDING	PHASE	YEAR	AMOUNT
	IM				R	1998	\$50,000	
	Parent No.: 1996 06 - 12.22			Milepoints: From: 69.89 To: 70.887	IM	U	1998	\$25,000
	Scope: LANDSLIDE REPAIR(P)				IM	C	1999	\$1,250,000
					Total			\$1,325,000

KENTUCKY TRANSPORTATION CABINET  
SIX YEAR HIGHWAY PLAN  
FY - 1998 THRU FY - 2004

COUNTY	ITEM NO. & PARENT NO.	ROUTE	LENGTH	DESCRIPTION	FUND-SCHEDULING INFORMATION			
BOONE	1996 06 - 12.23	1-275	5.600	SLIDE REPAIRS ALONG I-275	FUNDING	PHASE	YEAR	AMOUNT
	IM				R	1999	\$100,000	
	Parent No.: 1996 06 - 12.23			Milepoints: From: 6.2 To: 11.8	IM	U	1999	\$50,000
				Scope: LANDSLIDE REPAIR(P)	IM	C	2001	\$2,000,000
					Total			\$2,150,000
BOONE	1996 06 - 16.00	I-75	5.900	LEXINGTON-COVINGTON FR KY-338 I-CHANGE TO BOONE-KENTON CO. LINE	FUNDING	PHASE	YEAR	AMOUNT
	STP				R	1998	\$150,000	
	Parent No.: 1996 06 - 16.00			Milepoints: From: 169.493 To: 175.364	STP	U	1998	\$100,000
				Scope: MAJOR WIDENING(O)	STP	C	1998	\$9,500,000
					Total			\$9,750,000
BOONE	1996 06 - 16.21	I-75	5.900	LEXINGTON-COVINGTON FROM KY-338 ICHG TO BOONE-KENTON COUNTY LINE	FUNDING	PHASE	YEAR	AMOUNT
	IM				C	1998	\$10,000,000	
	Parent No.: 1996 06 - 16.21			Milepoints: From: 169.49 To: 175.36	Total			\$10,000,000
				Scope: MAJOR WIDENING(O)				
BOONE	1998 06 - 60.00	I-275	.600	POWER WASH AND PAINT THE I-275 BRIDGE OVER THE OHIO RIVER BETWEEN BOONE COUNTY, KENTUCKY AND LAWRENCEBURG, INDIANA (B52)	FUNDING	PHASE	YEAR	AMOUNT
	IM				C	1999	\$2,500,000	
	Parent No.: 1996 99 - 296.00			Milepoints: From: 13.241 To: 13.858	Total			\$2,500,000
				Scope: BRIDGE PAINTING(P)				
BOONE	1996 06 - 64.01	US-42	1.700	UNION-FLORENCE ROAD RECONSTRUCT US-42 FR KY-536 AT UNION NE TO URBAN BOUNDARY	FUNDING	PHASE	YEAR	AMOUNT
	STP				R	2000	\$5,500,000	
	Parent No.: 1996 06 - 64.01			Milepoints: From: 8.465 To: 10.17	STP	U	2001	\$1,550,000
				Scope: MAJOR WIDENING(O)	STP	C	2002	\$8,000,000
					Total			\$15,050,000
BOONE KENTON	1998 06 - 101.00	KY-536	.600	MT ZION ROAD; CONSTRUCT GRADE SEPARATION @ CNO & TP RAILROAD LOCATED 0.7 MILE EAST OF INTERSTATE 75	FUNDING	PHASE	YEAR	AMOUNT
	SAF				D	1998	\$300,000	
	Parent No.: 1998 06 - 101.00			Milepoints: From: 14.092 To: 14.592	SAF	R	1999	\$800,000
				Scope: SAFETY-RR SEPARATN(P)	SAF	U	2000	\$300,000
					SAF	C	2001	\$3,600,000
					Total			\$5,000,000
BOONE	1998 06 - 116.00			CONSTRUCT A CONNECTOR FROM KY-338 WEST OF I-75 AT RICHWOOD, NORTH TO FROGTOWN ROAD	FUNDING	PHASE	YEAR	AMOUNT
	SP				U	2000	\$50,000	
	Parent No.: 1996 99 - 86.01			Milepoints: From: To:	SP	C	2001	\$1,400,000
				Scope: NEW ROUTE(O)	Total			\$1,450,000
BOONE KENTON CAMPBELL CAMPBELL	1998 06 - 137.00	KY-237	22.200	PERFORM SCOPING STUDY TO DETERMINE FEASIBILITY OF ROUTE RECONSTRUCTIONS ALONG KY-237, KY-536 AND KY-10 TO PROVIDE UPGRADED CONNECTION FROM KY-18 IN BOONE COUNTY TO THE AA HWY IN CAMPBELL COUNTY.	FUNDING	PHASE	YEAR	AMOUNT
	SP				D	1999	\$350,000	
	Parent No.: 1998 06 - 137.00			Milepoints: From: 0 To: 4.681	Total			\$350,000
				Scope: SCOPING STUDY(O)				
BOONE	1998 06 - 146.00		.600	CONSTRUCT NEW CONNECTOR ROAD BETWEEN HOPEFUL ROAD AND MALL ROAD @ EXCHANGE DRIVE IN FLORENCE (STATE SHARE AT ONE-THIRD OF TOTAL PROJECT COST)	FUNDING	PHASE	YEAR	AMOUNT
	SP				U	2000	\$50,000	
	Parent No.: 1998 06 - 146.00			Milepoints: From: To:	SP	C	2001	\$500,000
				Scope: NEW ROUTE(O)	Total			\$550,000
BOONE KENTON-CAMPBELL	1998 06 - 160.10	I-75		OKI FREEWAY SERVICE PATROL FOR NORTHERN KY.	FUNDING	PHASE	YEAR	AMOUNT
	CM				C	1998	\$145,000	
	Parent No.: 1998 06 - 160.10			Milepoints: From: To:	Total			\$145,000
				Scope: CONGESTION MITIGTN(O)				

KENTUCKY TRANSPORTATION CABINET  
SIX YEAR HIGHWAY PLAN  
FY - 1998 THRU FY - 2004

COUNTY	ITEM NO. & PARENT NO.	ROUTE	LENGTH	DESCRIPTION	FUND-SCHEDULING INFORMATION			
✓ BOONE	1996 06 - 316.01	✓ KY-1017	1.400	WIDEN TURFWAY RD FR US-25 TO KY-717 NEAR TURFWAY PARK	FUNDING	PHASE	YEAR	AMOUNT
	SP				D	1999	\$500,000	
	1996 06 - 316.01			Milepoints: From: 0 To: 1.437	SP	R	2001	\$1,500,000
				Scope: MAJOR WIDENING(O)	SP	U	2003	\$1,000,000
					Total			\$3,000,000
✓ BOONE KENTON CAMPBELL	1996 06 - 331.01	✓		VARIOUS NORTHERN KY AREA CMAQ FUNDED PROJECTS	FUNDING	PHASE	YEAR	AMOUNT
	CM				C	2001	\$500,000	
	1996 06 - 331.01			Milepoints: From: To:	Total			\$500,000
				Scope: CONGESTION MITIGTN(O)				
✓ BOONE KENTON CAMPBELL	1996 06 - 331.02	✓		VARIOUS NORTHERN KY AREA CMAQ FUNDED PROJECTS	FUNDING	PHASE	YEAR	AMOUNT
	CM				C	2004	\$1,700,000	
	1996 06 - 311.02			Milepoints: From: To:	Total			\$1,700,000
				Scope: CONGESTION MITIGTN(O)				
✓ BOONE	1996 06 - 343.00	✓		INSTALL FOUR SIGNAL SYSTEMS ALONG KY-18, KY-842, MALL RD, AND KY-1017	FUNDING	PHASE	YEAR	AMOUNT
	CM				C	1998	\$250,000	
	1996 06 - 343.00			Milepoints: From: To:	Total			\$250,000
				Scope: SIGNAL SYS IMPROVE(P)				
✓ BOONE	1996 06 - 351.00	✓ US-25	4.400	DRY RIDGE-FLORENCE ROAD; 3-LANE US-25 FR KY-1829 (INDUSTRIAL ROAD) TO KY-338 AT RICHWOOD	FUNDING	PHASE	YEAR	AMOUNT
	STP				D	2002	\$750,000	
	1996 06 - 351.00			Milepoints: From: 4.9 To: 9.3	STP	R	2004	\$2,000,000
				Scope: MINOR WIDENING(O)	Total			\$2,750,000
✓ BOONE	1996 06 - 1031.00	✓ KY-536	.100	UNION-MT. ZION BR & APPRS S FORK GUNPOWDER CREEK 1.7 E OF US-42 & US-127	FUNDING	PHASE	YEAR	AMOUNT
	BRX				R	1998	\$250,000	
	1996 06 - 1031.00			Milepoints: From: 12.413 To: 12.513	BRX	U	1998	\$281,000
				Scope: BRIDGE REPLACEMENT(P)	BRX	C	1999	\$1,900,000
					Total			\$2,431,000
✓ BOONE KENTON CAMPBELL	1996 06 - 1038.00	✓	.000	"BEAT THE JAM" TRAFFIC INFORMATION PROGRAM	FUNDING	PHASE	YEAR	AMOUNT
	CM				C	1999	\$50,000	
	1996 06 - 1038.00			Milepoints: From: To:	Total			\$50,000
				Scope: CONGESTION MITIGTN(O)				
✓ BOONE KENTON CAMPBELL	1996 06 - 1039.00	✓	.000	"BEAT THE JAM" TRAFFIC INFORMATION PROGRAM	FUNDING	PHASE	YEAR	AMOUNT
	CM				C	2001	\$50,000	
	1996 06 - 1039.00			Milepoints: From: To:	Total			\$50,000
				Scope: CONGESTION MITIGTN(O)				
✓ BOONE KENTON CAMPBELL	1996 06 - 1041.00	✓	.000	"OZONE ALERT" INFORMATION PROGRAM	FUNDING	PHASE	YEAR	AMOUNT
	CM				C	2000	\$140,000	
	1996 06 - 1041.00			Milepoints: From: To:	Total			\$140,000
				Scope: CONGESTION MITIGTN(O)				
✓ BOONE KENTON CAMPBELL	1998 06 - 1044.00	✓		ARTIMIS REGIONAL TRAFFIC MANAGEMENT SYSTEM OPERATIONS AND MAINTENANCE COST (KYTC SHARE)	FUNDING	PHASE	YEAR	AMOUNT
	CM				C	1999	\$1,000,000	
	1996 99 - 218.00			Milepoints: From: To:	Total			\$1,000,000
				Scope: CONGESTION MITIGTN(O)				
✓ BOONE KENTON CAMPBELL	1998 06 - 1044.01	✓		ARTIMIS REGIONAL TRAFFIC MANAGEMENT SYSTEM OPERATIONS AND MAINTENANCE COST (KYTC SHARE)	FUNDING	PHASE	YEAR	AMOUNT
	CM				C	2000	\$1,125,000	
	1996 99 - 219.00			Milepoints: From: To:	Total			\$1,125,000
				Scope: CONGESTION MITIGTN(O)				
✓ BOONE KENTON CAMPBELL	1998 06 - 1044.02	✓		ARTIMIS REGIONAL TRAFFIC MANAGEMENT SYSTEM OPERATIONS AND MAINTENANCE COST (KYTC SHARE)	FUNDING	PHASE	YEAR	AMOUNT
	CM				C	2001	\$1,250,000	
	1996 99 - 219.01			Milepoints: From: To:	Total			\$1,250,000
				Scope: CONGESTION MITIGTN(O)				

KENTUCKY TRANSPORTATION CABINET  
SIX YEAR HIGHWAY PLAN  
FY - 1998 THRU FY - 2004

COUNTY	ITEM NO. & PARENT NO.	ROUTE	LENGTH	DESCRIPTION	FUND-SCHEDULING INFORMATION			
BOONE KENTON CAMPBELL ✓	1998 06 - 1044.03 Parent No.:			ARTIMIS REGIONAL TRAFFIC MANAGEMENT SYSTEM OPERATIONS AND MAINTENANCE COST (KYTC SHARE)	FUNDING	PHASE	YEAR	AMOUNT
	CM				C	2002	\$1,500,000	
	1996 99 - 219.02				Total			\$1,500,000
				Milepoints: From: To: Scope: CONGESTION MITIGTN(O)				
BOONE KENTON CAMPBELL ✓	1998 06 - 1044.04 Parent No.:			ARTIMIS REGIONAL TRAFFIC MANAGEMENT SYSTEM OPERATIONS AND MAINTENANCE COST (KYTC SHARE)	FUNDING	PHASE	YEAR	AMOUNT
	CM				C	2003	\$1,700,000	
	1998 06 - 1044.04				Total			\$1,700,000
				Milepoints: From: To: Scope: CONGESTION MITIGTN(O)				
BOONE KENTON CAMPBELL ✓	1998 06 - 1044.05 Parent No.:			ARTIMIS REGIONAL TRAFFIC MANAGEMENT SYSTEM OPERATIONS AND MAINTENANCE COST (KYTC SHARE)	FUNDING	PHASE	YEAR	AMOUNT
	CM				C	2004	\$1,500,000	
	1998 06 - 1044.05				Total			\$1,500,000
				Milepoints: From: To: Scope: CONGESTION MITIGTN(O)				
BOONE ✓	1998 06 - 2002.00 Parent No.:	I-275	6.400	I-275 FROM MP 7.15, W OF KY 237 TO MP 13.5, OHIO RIVER BRIDGE	FUNDING	PHASE	YEAR	AMOUNT
	IM				C	2001	\$12,100,000	
	1996 99 - 300.00			Milepoints: From: 7.15 To: 13.5	Total			\$12,100,000
				Scope: PAVEMENT REHAB-INT(P)				
BOONE ✓	1998 06 - 2004.00 Parent No.:	I-71	7.800	I-71 FROM MP 69.89, GALLATIN CO. LINE TO MP 77.72, I-75 NB	FUNDING	PHASE	YEAR	AMOUNT
	IM				C	2001	\$2,600,000	
	1996 99 - 300.00			Milepoints: From: 69.89 To: 77.72	Total			\$2,600,000
				Scope: PAVEMENT REHAB-INT(P)				
BOONE ✓	1998 06 - 2009.00 Parent No.:	I-275	3.100	I-275 FROM MP 4.06, W OF KY 212 TO MP 7.15, W OF KY 237	FUNDING	PHASE	YEAR	AMOUNT
	IM				D	1999	\$350,000	
	1996 99 - 203.00			Milepoints: From: 4.06 To: 7.15	IM	C	2000	\$11,700,000
				Scope: PAVEMENT REHAB-INT(P)	Total			\$12,050,000
BOONE ✓	1998 06 - 2010.00 Parent No.:	I-275	4.100	I-275 EB FR MP 0.00, I-75 TO MP 4.06, 0.09 MI WEST OF KY212	FUNDING	PHASE	YEAR	AMOUNT
	IM				C	1999	\$5,600,000	
	1996 99 - 203.00			Milepoints: From: 0 To: 4.06	Total			\$5,600,000
				Scope: PAVEMENT REHAB-INT(P)				
BOONE ✓	1998 06 - 5001.00 Parent No.:	US-42	1.000	EMBANKMENT FAILURE @ MP 2 TO 3	FUNDING	PHASE	YEAR	AMOUNT
	SP				C	2001	\$512,500	
	1998 06 - 5001.00			Milepoints: From: 2 To: 3	Total			\$512,500
				Scope: LANDSLIDE REPAIR(P)				
BOONE KENTON CAMPBELL ✓	1996 06 - 328.00 Parent No.:			VARIOUS NORTHERN KENTUCKY AREA CMAQ FUNDED PROJECTS	FUNDING	PHASE	YEAR	AMOUNT
	CM				C	1998	\$800,000	
	1996 06 - 328.00			Milepoints: From: To:	Total			\$800,000
				Scope: CONGESTION MITIGTN(O)				
BOONE KENTON CAMPBELL ✓	1996 06 - 329.00 Parent No.:			VARIOUS NORTHERN KENTUCKY AREA CMAQ PROJECTS	FUNDING	PHASE	YEAR	AMOUNT
	CM				C	1998	\$1,000,000	
	1996 06 - 329.00			Milepoints: From: To:	Total			\$1,000,000
				Scope: CONGESTION MITIGTN(O)				
BOONE KENTON CAMPBELL ✓	1996 06 - 331.00 Parent No.:			VARIOUS NORTHERN KENTUCKY AREA CMAQ FUNDED PROJECTS	FUNDING	PHASE	YEAR	AMOUNT
	CM				C	2000	\$600,000	
	1996 06 - 331.00			Milepoints: From: To:	Total			\$600,000
				Scope: CONGESTION MITIGTN(O)				
BOURBON ✓	1998 07 - 163.22 Parent No.:	US-27	2.600	LEXINGTON-PARIS PIKE; HOUSTON CREEK SEGMENT (2.6 MILES) BEGINNING 3.2 MILES SOUTH OF HOUSTON CREEK EXTENDING NORTH 2.6 MILES TO A POINT 0.6 MILES SOUTH OF HOUSTON CREEK	FUNDING	PHASE	YEAR	AMOUNT
	NH				C	1998	\$10,900,000	
	1996 07 - 163.20			Milepoints: From: 2.988 To: 5.588	Total			\$10,900,000
				Scope: MAJOR WIDENING(O)				



KENTUCKY TRANSPORTATION CABINET  
SIX YEAR HIGHWAY PLAN  
FY - 1998 THRU FY - 2004

COUNTY	ITEM NO. & PARENT NO.	ROUTE	LENGTH	DESCRIPTION	FUND-SCHEDULING INFORMATION																								
BOURBON FAYETTE	1998 07 - 163.23	US-27	3.900	LEXINGTON-PARIS PIKE; HUTCHISON SEGMENT (3.9 MILES) BEGINNING JUST SOUTH OF THE FAYETTE-BOURBON COUNTY LINE AND EXTENDING NORTH 3.9 MILES TO A POINT 3.2 MILES SOUTH OF HOUSTON CREEK	<table border="1"> <thead> <tr> <th>FUNDING</th> <th>PHASE</th> <th>YEAR</th> <th>AMOUNT</th> </tr> </thead> <tbody> <tr> <td>NH</td> <td>R</td> <td>1998</td> <td>\$2,472,000</td> </tr> <tr> <td>NH</td> <td>U</td> <td>1998</td> <td>\$2,570,000</td> </tr> <tr> <td>NH</td> <td>C</td> <td>1999</td> <td>\$13,000,000</td> </tr> <tr> <td colspan="3">Total</td> <td>\$18,042,000</td> </tr> </tbody> </table>	FUNDING	PHASE	YEAR	AMOUNT	NH	R	1998	\$2,472,000	NH	U	1998	\$2,570,000	NH	C	1999	\$13,000,000	Total			\$18,042,000				
	FUNDING					PHASE	YEAR	AMOUNT																					
NH	R	1998	\$2,472,000																										
NH	U	1998	\$2,570,000																										
NH	C	1999	\$13,000,000																										
Total			\$18,042,000																										
1996 07 - 163.20	Parent No.:	Milepoints: From: 0 To: 2.988	Scope: MAJOR WIDENING(O)																										
BOURBON NICHOLAS	1996 07 - 310.01	US-68	3.700	PARIS-MAYSVILLE ROAD; RECONSTRUCT FR PARIS BYPASS TO KY-32 AT CARLISLE (PRIORITY SECTION)	<table border="1"> <thead> <tr> <th>FUNDING</th> <th>PHASE</th> <th>YEAR</th> <th>AMOUNT</th> </tr> </thead> <tbody> <tr> <td>NH</td> <td>D</td> <td>1998</td> <td>\$1,000,000</td> </tr> <tr> <td>NH</td> <td>R</td> <td>1999</td> <td>\$8,000,000</td> </tr> <tr> <td>NH</td> <td>U</td> <td>2000</td> <td>\$11,740,000</td> </tr> <tr> <td>NH</td> <td>C</td> <td>2001</td> <td>\$14,000,000</td> </tr> <tr> <td colspan="3">Total</td> <td>\$34,740,000</td> </tr> </tbody> </table>	FUNDING	PHASE	YEAR	AMOUNT	NH	D	1998	\$1,000,000	NH	R	1999	\$8,000,000	NH	U	2000	\$11,740,000	NH	C	2001	\$14,000,000	Total			\$34,740,000
	FUNDING					PHASE	YEAR	AMOUNT																					
NH	D	1998	\$1,000,000																										
NH	R	1999	\$8,000,000																										
NH	U	2000	\$11,740,000																										
NH	C	2001	\$14,000,000																										
Total			\$34,740,000																										
1996 07 - 310.01	Parent No.:	Milepoints: From: 2.36 To: 10.814	Scope: MAJOR WIDENING(O)																										
BOURBON NICHOLAS	1998 07 - 310.02	US-68	5.900	PARIS-MAYSVILLE ROAD; RECONSTRUCT FR PARIS BYPASS TO KY-32 AT CARLISLE "PREFINANCE CONVERSION"	<table border="1"> <thead> <tr> <th>FUNDING</th> <th>PHASE</th> <th>YEAR</th> <th>AMOUNT</th> </tr> </thead> <tbody> <tr> <td>NH</td> <td>C</td> <td>2002</td> <td>\$8,000,000</td> </tr> <tr> <td colspan="3">Total</td> <td>\$8,000,000</td> </tr> </tbody> </table>	FUNDING	PHASE	YEAR	AMOUNT	NH	C	2002	\$8,000,000	Total			\$8,000,000												
	FUNDING					PHASE	YEAR	AMOUNT																					
NH	C	2002	\$8,000,000																										
Total			\$8,000,000																										
1996 07 - 310.01	Parent No.:	Milepoints: From: 8.667 To: 10.814	Scope: MAJOR WIDENING(O)																										
BOURBON NICHOLAS	1998 07 - 310.03	US-68	5.900	PARIS-MAYSVILLE ROAD; RECONSTRUCT FR PARIS BYPASS TO KY-32 AT CARLISLE "PREFINANCE CONVERSION"	<table border="1"> <thead> <tr> <th>FUNDING</th> <th>PHASE</th> <th>YEAR</th> <th>AMOUNT</th> </tr> </thead> <tbody> <tr> <td>NH</td> <td>C</td> <td>2003</td> <td>\$4,000,000</td> </tr> <tr> <td colspan="3">Total</td> <td>\$4,000,000</td> </tr> </tbody> </table>	FUNDING	PHASE	YEAR	AMOUNT	NH	C	2003	\$4,000,000	Total			\$4,000,000												
	FUNDING					PHASE	YEAR	AMOUNT																					
NH	C	2003	\$4,000,000																										
Total			\$4,000,000																										
1996 07 - 310.01	Parent No.:	Milepoints: From: 8.667 To: 10.814	Scope: MAJOR WIDENING(O)																										
BOURBON	1998 07 - 905.00	KY-353	.300	RUSSELL CAVE PIKE; REALIGN TO ELIMINATE HORIZONTAL AND VERTICAL CURVES (TO BE LET WITH 7-1041.00)	<table border="1"> <thead> <tr> <th>FUNDING</th> <th>PHASE</th> <th>YEAR</th> <th>AMOUNT</th> </tr> </thead> <tbody> <tr> <td>SAF</td> <td>C</td> <td>1998</td> <td>\$275,000</td> </tr> <tr> <td colspan="3">Total</td> <td>\$275,000</td> </tr> </tbody> </table>	FUNDING	PHASE	YEAR	AMOUNT	SAF	C	1998	\$275,000	Total			\$275,000												
	FUNDING					PHASE	YEAR	AMOUNT																					
SAF	C	1998	\$275,000																										
Total			\$275,000																										
1996 99 - 134.00	Parent No.:	Milepoints: From: 3.2 To: 3.5	Scope: SAFETY-HAZARD ELIM(P)																										
BOURBON	1998 07 - 906.00	KY-353	.400	RUSSELL CAVE PIKE; REALIGNMENT TO ELIMINATE HORIZONTAL CURVES	<table border="1"> <thead> <tr> <th>FUNDING</th> <th>PHASE</th> <th>YEAR</th> <th>AMOUNT</th> </tr> </thead> <tbody> <tr> <td>SAF</td> <td>R</td> <td>1998</td> <td>\$200,000</td> </tr> <tr> <td>SAF</td> <td>U</td> <td>1998</td> <td>\$136,000</td> </tr> <tr> <td>SAF</td> <td>C</td> <td>1999</td> <td>\$220,000</td> </tr> <tr> <td colspan="3">Total</td> <td>\$556,000</td> </tr> </tbody> </table>	FUNDING	PHASE	YEAR	AMOUNT	SAF	R	1998	\$200,000	SAF	U	1998	\$136,000	SAF	C	1999	\$220,000	Total			\$556,000				
	FUNDING					PHASE	YEAR	AMOUNT																					
SAF	R	1998	\$200,000																										
SAF	U	1998	\$136,000																										
SAF	C	1999	\$220,000																										
Total			\$556,000																										
1996 99 - 134.00	Parent No.:	Milepoints: From: .4 To: .8	Scope: SAFETY-HAZARD ELIM(P)																										
BOURBON	1998 07 - 907.00	KY-1678	.100	RECONSTRUCT & REALIGN TO ELIMINATE VERTICAL CURVE & IMPROVE SIGHT DISTANCE AT ESCONDIDA ROAD	<table border="1"> <thead> <tr> <th>FUNDING</th> <th>PHASE</th> <th>YEAR</th> <th>AMOUNT</th> </tr> </thead> <tbody> <tr> <td>SAF</td> <td>R</td> <td>1998</td> <td>\$70,000</td> </tr> <tr> <td>SAF</td> <td>U</td> <td>1998</td> <td>\$155,000</td> </tr> <tr> <td>SAF</td> <td>C</td> <td>1999</td> <td>\$250,000</td> </tr> <tr> <td colspan="3">Total</td> <td>\$475,000</td> </tr> </tbody> </table>	FUNDING	PHASE	YEAR	AMOUNT	SAF	R	1998	\$70,000	SAF	U	1998	\$155,000	SAF	C	1999	\$250,000	Total			\$475,000				
	FUNDING					PHASE	YEAR	AMOUNT																					
SAF	R	1998	\$70,000																										
SAF	U	1998	\$155,000																										
SAF	C	1999	\$250,000																										
Total			\$475,000																										
1996 99 - 135.00	Parent No.:	Milepoints: From: 3.332 To: 3.432	Scope: SAFETY-HAZARD ELIM(P)																										
BOURBON	1996 07 - 1041.00	CR-1316	.100	HAWKINS-CUMMINS RD BR & APPRS OVER TOWNSEND CREEK .05 W OF KY-353	<table border="1"> <thead> <tr> <th>FUNDING</th> <th>PHASE</th> <th>YEAR</th> <th>AMOUNT</th> </tr> </thead> <tbody> <tr> <td>BRZ</td> <td>C</td> <td>1999</td> <td>\$250,000</td> </tr> <tr> <td colspan="3">Total</td> <td>\$250,000</td> </tr> </tbody> </table>	FUNDING	PHASE	YEAR	AMOUNT	BRZ	C	1999	\$250,000	Total			\$250,000												
	FUNDING					PHASE	YEAR	AMOUNT																					
BRZ	C	1999	\$250,000																										
Total			\$250,000																										
1996 07 - 1041.00	Parent No.:	Milepoints: From: To:	Scope: BRIDGE REPLACEMENT(P)																										
BOYD	1998 09 - 60.00	I-64	.400	RECONSTRUCT I-64/KY-180 INTERCHANGE @ CANNONSBURG	<table border="1"> <thead> <tr> <th>FUNDING</th> <th>PHASE</th> <th>YEAR</th> <th>AMOUNT</th> </tr> </thead> <tbody> <tr> <td>IM</td> <td>D</td> <td>2003</td> <td>\$1,000,000</td> </tr> <tr> <td colspan="3">Total</td> <td>\$1,000,000</td> </tr> </tbody> </table>	FUNDING	PHASE	YEAR	AMOUNT	IM	D	2003	\$1,000,000	Total			\$1,000,000												
	FUNDING					PHASE	YEAR	AMOUNT																					
IM	D	2003	\$1,000,000																										
Total			\$1,000,000																										
1998 09 - 60.00	Parent No.:	Milepoints: From: 185.261 To: 185.661	Scope: I-CHANGE RECONST(O)																										
BOYD	1998 09 - 112.00	US-23S	.500	POWER WASH AND PAINT THE 12TH STREET BRIDGE IN ASHLAND, WHICH CARRIES US-23S OVER THE OHIO RIVER (ANTICIPATED PARTICIPATION BY OHIO \$ 300,000) (B38)	<table border="1"> <thead> <tr> <th>FUNDING</th> <th>PHASE</th> <th>YEAR</th> <th>AMOUNT</th> </tr> </thead> <tbody> <tr> <td>NH</td> <td>C</td> <td>2004</td> <td>\$2,000,000</td> </tr> <tr> <td colspan="3">Total</td> <td>\$2,000,000</td> </tr> </tbody> </table>	FUNDING	PHASE	YEAR	AMOUNT	NH	C	2004	\$2,000,000	Total			\$2,000,000												
	FUNDING					PHASE	YEAR	AMOUNT																					
NH	C	2004	\$2,000,000																										
Total			\$2,000,000																										
1998 09 - 112.00	Parent No.:	Milepoints: From: .027 To: .483	Scope: BRIDGE PAINTING(P)																										

KENTUCKY TRANSPORTATION CABINET  
SIX YEAR HIGHWAY PLAN  
FY - 1998 THRU FY - 2004

COUNTY	ITEM NO. & PARENT NO.	ROUTE	LENGTH	DESCRIPTION	FUNDING	PHASE	YEAR	AMOUNT
BOYD ✓	1996 09 - 129.00		6.300	ASHLAND URBAN PENETRATOR FROM I-64 TO DOWNTOWN ASHLAND.	STP	D	2001	\$1,000,000
	1996 09 - 129.00				Total			\$1,000,000
Milepoints: From: To: Scope: SCOPING STUDY(O)								
BOYD ✓	1996 09 - 140.00	KY-168	.500	RECONSTRUCT 29TH ST. KY-168 I-SECTION IN ASHLAND	CM	C	1999	\$1,000,000
	1996 09 - 140.00				Total			\$1,000,000
Milepoints: From: 4.579 To: 5.079 Scope: CONGESTION MITIGTN(O)								
BOYD ✓	1998 09 - 141.00	KY-5	.700	RECONSTRUCT KY-5 BETWEEN MILEPOINTS 8.0 AND 8.7 TO RAISE ABOVE FLOODSTAGE.	SP	D	2004	\$300,000
	1998 09 - 141.00				Total			\$300,000
Milepoints: From: 8 To: 8.7 Scope: RECONSTRUCTION(O)								
BOYD ✓	1996 09 - 158.00		.100	CONSTRUCT NEW BRIDGE NEAR KY-180 IN CANNONBURG FOR PUBLIC FACILITIES ACCESS TO NEW BOYD COUNTY HIGH SCHOOL (LOCAL PARTICIPATION)	SP	D	1998	\$80,000
	1996 09 - 158.00				SP	C	1998	\$700,000
Milepoints: From: To: Scope: NEW ROUTE(O)					Total			\$780,000
BOYD ✓	1996 09 - 176.00	US-23	.500	CUT RESTORATION ON US-23 FR KY-168 TO .5 M N OF KY-168 (CUT RESTORATION)	NH	D	1998	\$100,000
	1996 09 - 176.00				NH	R	2000	\$200,000
Milepoints: From: 13.69 To: 14.19 Scope: ROCKFALL MITIGTN(P)					NH	U	2001	\$100,000
					NH	C	2002	\$720,000
					Total			\$1,120,000
BOYD ✓	1996 09 - 275.00	US-60	.700	RECONSTRUCT US-60 FROM SYCAMORE STREET TO POLLARD ROAD IN ASHLAND	STP	R	1999	\$4,000,000
	1996 09 - 275.00				STP	U	2000	\$520,000
Milepoints: From: 10.818 To: 11.55 Scope: MAJOR WIDENING(O)					STP	C	2001	\$2,900,000
					Total			\$7,420,000
BOYD ✓	1996 09 - 277.00	US-23	.100	RECONSTRUCT US-23 I-CHANGE AT I-64 NEAR CATLETTSBURG	IM	C	1999	\$3,000,000
	1996 09 - 277.00				Total			\$3,000,000
Milepoints: From: 10.63 To: 10.77 Scope: I-CHANGE RECONST(O)								
BOYD GREENUP ✓	1996 09 - 297.00			INSTALL THREE SIGNAL SYSTEMS; US-23 IN CATLETTSBURG, US-60 IN ASHLAND, AND US-23 FR KY-168 TO KY-693	CM	C	1998	\$275,000
	1996 09 - 297.00				Total			\$275,000
Milepoints: From: To: Scope: SIGNAL SYS IMPROVE(P)								
BOYD ✓	1998 09 - 987.00	KY-5	1.000	IMPROVE KY-5 HORIZONTAL ALIGNMENT	SAF	R	1998	\$65,000
	1996 99 - 135.00				SAF	U	1998	\$200,000
Milepoints: From: 0 To: 1 Scope: SAFETY-HAZARD ELIM(P)					SAF	C	1999	\$600,000
					Total			\$865,000
BOYD ✓	1996 09 - 1002.00	KY-3	.100	KY-3 BRIDGE & APPRS OVER LAUREL CREEK AT KY-180	BRO	R	1998	\$250,000
	1996 09 - 1002.00				BRO	C	1998	\$690,000
Milepoints: From: 7.788 To: 7.888 Scope: BRIDGE REPLACEMENT(P)					Total			\$940,000
BOYD ✓	1998 09 - 5005.00	US-23	.200	CORRECT ROCKFALL HAZARD @ MP 5.3 TO 5.5	SP	D	2002	\$50,000
	1998 09 - 5005.00				SP	R	2003	\$15,000
Milepoints: From: 5.3 To: 5.5 Scope: ROCKFALL MITIGTN(P)					SP	U	2003	\$20,000
					Total			\$85,000

KENTUCKY TRANSPORTATION CABINET  
SIX YEAR HIGHWAY PLAN  
FY - 1998 THRU FY - 2004

COUNTY	ITEM NO. & PARENT NO.	ROUTE	LENGTH	DESCRIPTION	FUND-SCHEDULING INFORMATION			
BOYLE	1996 07 - 210.00	KY-2168	1.800	EXTEND NEW CONNECTOR FROM KY33 TO KY34 NE OF DANVILLE	FUNDING	PHASE	YEAR	AMOUNT
	SP				D	2002	\$600,000	
	1996 07 - 210.00			Milepoints: From: To:	SP	R	2004	\$3,600,000
				Scope: NEW ROUTE(O)	Total			\$4,200,000
BOYLE	1996 07 - 211.00	US-150B	2.300	WIDEN US-150B TO 4-LANES FROM US-127 TO US-150 SOUTH OF DANVILLE	FUNDING	PHASE	YEAR	AMOUNT
	SP				D	2000	\$800,000	
	1996 07 - 211.00			Milepoints: From: 0 To: 2.272	SP	R	2002	\$800,000
				Scope: MAJOR WIDENING(O)	SP	U	2003	\$300,000
					Total			\$1,900,000
BOYLE	1996 07 - 334.20	US-150	2.500	SPRINGFIELD-DANVILLE FR 2.0 E OF WASHINGTON CO. LINE TO US-68 IN PERRYVILLE	FUNDING	PHASE	YEAR	AMOUNT
	SP				C	2000	\$4,700,000	
	1996 07 - 334.20			Milepoints: From: 2 To: 4.495	Total			\$4,700,000
				Scope: MAJOR WIDENING(O)				
BOYLE	1996 07 - 1070.00	KY-33	.100	DANVILLE-BURGIN BR & APPRS AT SPEARS CREEK 1.0 N OF KY-2324	FUNDING	PHASE	YEAR	AMOUNT
	BRO				C	2000	\$210,000	
	1996 07 - 1070.00			Milepoints: From: 1.237 To: 1.337	Total			\$210,000
				Scope: BRIDGE REPLACEMENT(P)				
BRACKEN	1996 06 - 231.01	KY-1159	4.000	SPOT IMPROVEMENTS ON KY-1159 FROM BROOKSVILLE TO AA-HWY	FUNDING	PHASE	YEAR	AMOUNT
	SP				R	1998	\$1,100,000	
	1996 06 - 231.01			Milepoints: From: 0 To: 4	SP	U	1999	\$507,000
				Scope: SPOT IMPROVEMENTS(O)	SP	C	2000	\$2,000,000
					Total			\$3,607,000
BRACKEN	1996 06 - 292.00	KY-19	8.900	RECONSTRUCT KY-19 BETWEEN BROOKSVILLE AND AUGUSTA	FUNDING	PHASE	YEAR	AMOUNT
	SP				C	2000	\$11,000,000	
	1996 06 - 292.00			Milepoints: From: 8.553 To: 17.415	Total			\$11,000,000
				Scope: RECONSTRUCTION(O)				
BRACKEN	1996 06 - 355.00			OPERATION OF AUGUSTA FERRY	FUNDING	PHASE	YEAR	AMOUNT
	SP				C	1998	\$100,000	
	1996 06 - 355.00			Milepoints: From: To:	Total			\$100,000
				Scope: FERRY OPERATION(P)				
BRACKEN	1998 06 - 355.01			OPERATION OF AUGUSTA FERRY	FUNDING	PHASE	YEAR	AMOUNT
	SP				C	1999	\$100,000	
	1998 06 - 355.01			Milepoints: From: To:	Total			\$100,000
				Scope: FERRY OPERATION(P)				
BRACKEN	1998 06 - 355.02			OPERATION OF AUGUSTA FERRY	FUNDING	PHASE	YEAR	AMOUNT
	SP				C	2000	\$100,000	
	1998 06 - 355.02			Milepoints: From: To:	Total			\$100,000
				Scope: FERRY OPERATION(P)				
BRACKEN	1998 06 - 355.03			OPERATION OF AUGUSTA FERRY	FUNDING	PHASE	YEAR	AMOUNT
	SP				C	2001	\$100,000	
	1998 06 - 355.03			Milepoints: From: To:	Total			\$100,000
				Scope: FERRY OPERATION(P)				
BRACKEN	1998 06 - 355.04			OPERATION OF AUGUSTA FERRY	FUNDING	PHASE	YEAR	AMOUNT
	SP				C	2002	\$100,000	
	1998 06 - 355.04			Milepoints: From: To:	Total			\$100,000
				Scope: FERRY OPERATION(P)				
BRACKEN	1998 06 - 355.05			OPERATION OF AUGUSTA FERRY	FUNDING	PHASE	YEAR	AMOUNT
	SP				C	2003	\$100,000	
	1998 06 - 355.05			Milepoints: From: To:	Total			\$100,000
				Scope: FERRY OPERATION(P)				
BRACKEN	1998 06 - 355.06			OPERATION OF AUGUSTA FERRY	FUNDING	PHASE	YEAR	AMOUNT
	SP				C	2004	\$100,000	
	1998 06 - 355.06			Milepoints: From: To:	Total			\$100,000
				Scope: FERRY OPERATION(P)				

KENTUCKY TRANSPORTATION CABINET  
SIX YEAR HIGHWAY PLAN  
FY - 1998 THRU FY - 2004

COUNTY	ITEM NO. & PARENT NO.	ROUTE	LENGTH	DESCRIPTION	FUND-SCHEDULING INFORMATION			
BREATHITT ✓	1996 10 - 270.11 Parent No.:	KY-15	15.800	HAZARD-JACKSON FR .5 N OF KY-1110 AT HADDIX TO .4 N OF KY-205 AT VANCELEVE (PHASE-1 CONSTRUCTION)	FUNDING	PHASE	YEAR	AMOUNT
	1996 10 - 270.11				NH	D	1998	\$2,500,000
					NH	C	2002	\$4,000,000
				Milepoints: From: 9.655 To: 25.486		Total		\$6,500,000
				Scope: RELOCATION(O)				
BREATHITT ✓	1998 10 - 270.12 Parent No.:	KY-15	15.800	HAZARD-JACKSON FR .5 N OF KY-1110 AT HADDIX TO .4 N OF KY-205 AT VANCELEVE (PHASE-1 CONSTRUCTION) "PREFINANCE CONVERSION FOR 10-270.11"	FUNDING	PHASE	YEAR	AMOUNT
	1996 10 - 270.11				NH	C	2003	\$9,000,000
						Total		\$9,000,000
				Milepoints: From: 9.655 To: 25.486				
				Scope: RELOCATION(O)				
BREATHITT ✓	1996 10 - 270.20 Parent No.:	KY-15	15.800	HAZARD-JACKSON FR .5 N OF KY-1110 AT HADDIX TO .4 N OF KY-205 AT VANCELEVE	FUNDING	PHASE	YEAR	AMOUNT
	1996 10 - 270.20				SP	R	2000	\$5,000,000
					SP	U	2001	\$1,500,000
				Milepoints: From: 9.655 To: 25.486		Total		\$6,500,000
				Scope: RELOCATION(O)				
BREATHITT ✓	1996 10 - 285.00 Parent No.:	KY-15	3.700	HAZARD-JACKSON FR 1.75 S OF KY-476 TO .5 N OF KY-1110 AT HADDIX	FUNDING	PHASE	YEAR	AMOUNT
	1996 10 - 285.00				NH	D	1998	\$1,100,000
						Total		\$1,100,000
				Milepoints: From: 5.972 To: 9.655				
				Scope: PE & ENVIRONMENTAL(O)				
BREATHITT ✓	1996 10 - 285.01 Parent No.:	KY-15	3.700	HAZARD-JACKSON FR 1.75 S OF KY-476 TO .5 N OF KY-1110 AT HADDIX (INITIAL CONST.)	FUNDING	PHASE	YEAR	AMOUNT
	1996 10 - 285.01				SP	D	1999	\$600,000
					NH	R	2001	\$7,310,000
					NH	U	2003	\$925,000
				Milepoints: From: 5.972 To: 9.655		Total		\$8,835,000
				Scope: RELOCATION(O)				
BREATHITT PERRY ✓	1996 10 - 286.01 Parent No.:	KY-15	10.800	HAZARD-JACKSON FR .4 S OF KY-28 IN PERRY COUNTY TO 1.75 S OF KY-476 IN BREATHITT COUNTY (INITIAL CONST.)	FUNDING	PHASE	YEAR	AMOUNT
	1996 10 - 286.01				SP	D	1999	\$1,700,000
					NH	R	2001	\$10,500,000
					NH	U	2003	\$1,700,000
				Milepoints: From: 0 To: 5.972		Total		\$13,900,000
				Scope: RELOCATION(O)				
BREATHITT ✓	1996 10 - 290.00 Parent No.:	KY-3193	.100	WOLVERINE ROAD BRIDGE & APPRS AT NORTH FORK OF KY. RIVER NW OF JACKSON	FUNDING	PHASE	YEAR	AMOUNT
	1996 10 - 290.00				SP	C	1998	\$990,000
						Total		\$990,000
				Milepoints: From: To:				
				Scope: NEW ROUTE(O)				
BREATHITT ✓	1998 10 - 5007.00 Parent No.:	KY-1812	.200	CORRECT ROCKFALL HAZARD @ MP 0 TO .2	FUNDING	PHASE	YEAR	AMOUNT
	1998 10 - 5007.00				SP	D	2003	\$100,000
					SP	R	2004	\$40,000
				Milepoints: From: 0 To: .2		Total		\$140,000
				Scope: ROCKFALL MITIGTN(P)				
BRECKINRIDGE ✓	1996 04 - 116.00 Parent No.:	US-60	8.400	RECONSTRUCT US-60 FROM CLOVERPORT BYPASS TO HARDINSBURG BYPASS	FUNDING	PHASE	YEAR	AMOUNT
	1996 04 - 116.00				STP	C	2000	\$15,000,000
						Total		\$15,000,000
				Milepoints: From: 3.87 To: 12.225				
				Scope: MAJOR WIDENING(O)				
BRECKINRIDGE ✓	1996 04 - 280.00 Parent No.:		1.000	OLD US-60 IN HARDINSBURG; WIDEN TO 3-LANES FR US-60E TO OAK STREET	FUNDING	PHASE	YEAR	AMOUNT
	1996 04 - 280.00				SP	C	1999	\$1,750,000
						Total		\$1,750,000
				Milepoints: From: 15.592 To: 16.592				
				Scope: MINOR WIDENING(O)				
BRECKINRIDGE ✓	1996 04 - 1036.00 Parent No.:	CR-1459	.100	CLOVERPORT-BALL TOWN BR & APPRS OVER TAR FORK 2.4 N OF KY-992	FUNDING	PHASE	YEAR	AMOUNT
	1996 04 - 1036.00				BRZ	C	1999	\$200,000
						Total		\$200,000
				Milepoints: From: To:				
				Scope: BRIDGE REPLACEMENT(P)				

KENTUCKY TRANSPORTATION CABINET  
SIX YEAR HIGHWAY PLAN  
FY - 1998 THRU FY - 2004

COUNTY	ITEM NO. & PARENT NO.	ROUTE	LENGTH	DESCRIPTION	FUND-SCHEDULING INFORMATION			
BRECKINRIDGE	1996 04 - 1048.00	KY-992	.100	HARDINSBURG-MATTINGLY BR & APPRS AT TAR FORK CREEK 2.4 W OF KY-629	FUNDING	PHASE	YEAR	AMOUNT
	BRX				R	2000	\$15,000	
	1996 04 - 1048.00			Milepoints: From: 4.555 To: 4.655	BRX	U	2000	\$10,000
				Scope: BRIDGE REPLACEMENT(P)	BRX	C	2002	\$300,000
					Total			\$325,000
BULLITT	1996 05 - 117.00	KY-61	5.400	WIDEN KY-61 FROM EXISTING 4-LANE TO SHEPHERDSVILLE (INITIAL CONSTRUCTION FUNDS)	FUNDING	PHASE	YEAR	AMOUNT
	STP				R	2001	\$5,000,000	
	1996 05 - 117.00			Milepoints: From: 14.505 To: 19.86	STP	U	2003	\$2,000,000
				Scope: MAJOR WIDENING(O)	STP	C	2004	\$10,000,000
					Total			\$17,000,000
BULLITT	1996 05 - 217.00	KY-480	.600	REALIGN KY-480 FR APPROX. 1400' W OF I-65 TO THE JCT. OF KY-61 & KY-2237	FUNDING	PHASE	YEAR	AMOUNT
	STP				C	1998	\$1,600,000	
	1996 05 - 217.00			Milepoints: From: .481 To: 1	Total			\$1,600,000
				Scope: RELOCATION(O)				
BULLITT	1996 05 - 252.00	KY-44	.100	REPLACE KY 44 BRIDGE OVER FLOYDS FORK, EAST OF SHEPHERDSVILLE	FUNDING	PHASE	YEAR	AMOUNT
	BRO				C	1998	\$1,500,000	
	1996 05 - 252.00			Milepoints: From: 14.448 To: 14.548	Total			\$1,500,000
				Scope: BRIDGE REPLACEMENT(P)				
BULLITT	1998 05 - 347.50	KY-44	2.000	MT. WASHINGTON-TAYLORSVILLE RD; RECONSTRUCT KY44 FROM MT. WASHINGTON BYPASS EAST 2.0 MILES	FUNDING	PHASE	YEAR	AMOUNT
	STP				D	2004	\$1,000,000	
	1998 05 - 347.50			Milepoints: From: 22.92 To: 24.92	Total			\$1,000,000
				Scope: RECONSTRUCTION(O)				
BULLITT HARDIN	1998 05 - 2008.00	I-65	2.900	I-65 FROM MP 101.98 TO MP 103.57, 0.3 MIN OF ROLLING FORK RIVER	FUNDING	PHASE	YEAR	AMOUNT
	IM				C	2002	\$600,000	
	1996 99 - 301.00			Milepoints: From: 103.308 To: 103.57	Total			\$600,000
				Scope: PAVEMENT REHAB-INT(P)				
BULLITT	1998 05 - 5004.00	KY-44	1.000	CORRECT ROCKFALL HAZARD @ MP 8 TO 9	FUNDING	PHASE	YEAR	AMOUNT
	SP				D	2001	\$65,000	
	1998 05 - 5004.00			Milepoints: From: 8 To: 9	SP	R	2002	\$75,000
				Scope: ROCKFALL MITIGTN(P)	SP	C	2003	\$500,000
					Total			\$640,000
BUTLER	1996 03 - 1043.00	CR-1358	.100	GILSTRAP-INDIAN SCHOOL RD, BR & APPRS OVER INDIAN CAMP CR.	FUNDING	PHASE	YEAR	AMOUNT
	BRZ				C	1999	\$250,000	
	1996 03 - 1043.00			Milepoints: From: To:	Total			\$250,000
				Scope: BRIDGE REPLACEMENT(P)				
BUTLER	1998 03 - 5000.00	US-231	.600	EMBANKMENT FAILURES @ MP 12.8 TO 13.4	FUNDING	PHASE	YEAR	AMOUNT
	SP				C	2002	\$180,000	
	1998 03 - 5000.00			Milepoints: From: 12.8 To: 13.4	Total			\$180,000
				Scope: LANDSLIDE REPAIR(P)				
CALDWELL	1996 02 - 71.01	KY-91	.400	RECONSTRUCT KY-91 FROM US-62 TO WESTERN KY. PARKWAY @ MP 11.849 TO 12.266	FUNDING	PHASE	YEAR	AMOUNT
	SP				C	1999	\$1,850,000	
	1996 02 - 71.01			Milepoints: From: 11.849 To: 12.266	Total			\$1,850,000
				Scope: MAJOR WIDENING(O)				
CALDWELL	1996 02 - 212.00	US-62	2.300	PRINCETON-EDDYVILLE ROAD; WIDEN US-62 TO THREE LANES FR KY-91 EXTENDING W TO OLD CONNECTOR RD. IN PRINCETON	FUNDING	PHASE	YEAR	AMOUNT
	SP				C	2000	\$2,250,000	
	1996 02 - 212.00			Milepoints: From: 3.644 To: 5.931	Total			\$2,250,000
				Scope: MAJOR WIDENING(O)				
CALDWELL HOPKINS	1998 02 - 2011.00	WK-9001	7.400	WESTERN KY PARKWAY FROM MP 18.26 TO MP 25.64, BEGIN PCC PAVEMENT (FD06)	FUNDING	PHASE	YEAR	AMOUNT
	SP				D	2003	\$70,000	
	1998 02 - 2011.00			Milepoints: From: 18.26 To: 21.764	SP	C	2004	\$4,000,000
					Total			\$4,070,000
				Scope: PAVEMENT REHAB-PRK(P)				

done  
done  
done

KENTUCKY TRANSPORTATION CABINET  
SIX YEAR HIGHWAY PLAN  
FY - 1998 THRU FY - 2004

COUNTY	ITEM NO. & PARENT NO.	ROUTE	LENGTH	DESCRIPTION	FUND-SCHEDULING INFORMATION			
CALDWELL	1998 02 - 5005.00	WK-9001	.500	CORRECT ROCKFALL HAZARD @ MP 15.2 TO 15.72	FUNDING	PHASE	YEAR	AMOUNT
	SP				D	2000	\$75,000	
<i>done</i>	1998 02 - 5005.00			Milepoints: From: 15.2 To: 15.72 Scope: ROCKFALL MITIGTN(P)	SP	R	2001	\$50,000
	SP				U	2001	\$10,000	
					SP	C	2002	\$1,100,000
					Total			\$1,235,000
CALLOWAY	1996 01 - 181.11	US-68	6.200	AURORA-MURRAY RD; FR US-641 TO 150 METERS N OF LES TODD ROAD	FUNDING	PHASE	YEAR	AMOUNT
	SP				U	1999	\$4,250,000	
✓	1996 01 - 181.11			Milepoints: From: To: Scope: NEW ROUTE(O)	SP	C	2001	\$16,000,000
	Total				\$20,250,000			
CALLOWAY	1996 01 - 181.12	US-68	5.000	AURORA-MURRAY RD; FROM 150 METERS N OF LES TODD ROAD TO 150 METERS N OF KY-1346	FUNDING	PHASE	YEAR	AMOUNT
	SP				U	1999	\$700,000	
✓	1996 01 - 181.12			Milepoints: From: To: Scope: NEW ROUTE(O)	Total			\$700,000
	CALLOWAY				1996 01 - 181.13	US-68	5.000	AURORA-MURRAY RD; FROM 150 METERS N OF KY-1346 TO AURORA
SP		U	1999	\$2,500,000				
✓	1996 01 - 181.13			Milepoints: From: To: Scope: NEW ROUTE(O)	SP	C	2000	\$19,300,000
	Total				\$21,800,000			
CALLOWAY	1998 01 - 181.14	US-68	5.000	AURORA-MURRAY RD; FROM 150 METERS N OF LES TODD ROAD TO 150 METERS N OF KY-1346	FUNDING	PHASE	YEAR	AMOUNT
	SP				C	2002	\$16,000,000	
✓	1998 01 - 181.12			Milepoints: From: To: Scope: NEW ROUTE(O)	Total			\$16,000,000
	CALLOWAY				1998 01 - 181.21	KY-80	18.800	MURRAY-MAYFIELD RD; FROM US-641 TO MAYFIELD (SECTION III GRADE & DRAIN)
SP		R	2000	\$2,000,000				
✓	1998 01 - 181.20			Milepoints: From: To: Scope: NEW ROUTE(O)	SP	U	2002	\$1,210,000
	Total				\$3,210,000			
CALLOWAY	1998 01 - 181.22	KY-80	18.800	MURRAY-MAYFIELD RD; FROM US-641 TO MAYFIELD (SECTION IV GRADE & DRAIN)	FUNDING	PHASE	YEAR	AMOUNT
	SP				R	2000	\$3,000,000	
✓	1998 01 - 181.20			Milepoints: From: To: Scope: NEW ROUTE(O)	SP	U	2002	\$3,300,000
	SP				C	2004	\$6,000,000	
					Total			\$12,300,000
CALLOWAY	1998 01 - 181.30	KY-80	18.800	MURRAY-MAYFIELD RD; FROM US-641 TO MAYFIELD (SECTION I GRADE & DRAIN)	FUNDING	PHASE	YEAR	AMOUNT
	SP				R	1999	\$3,800,000	
✓	1998 01 - 181.20			Milepoints: From: To: Scope: NEW ROUTE(O)	SP	U	2001	\$2,870,000
	SP				C	2003	\$12,000,000	
					Total			\$18,670,000
CALLOWAY	1998 01 - 181.31	KY-80	18.800	MURRAY-MAYFIELD RD; FROM US-641 TO MAYFIELD (SECTION II GRADE & DRAIN)	FUNDING	PHASE	YEAR	AMOUNT
	SP				R	1999	\$3,800,000	
✓	1998 01 - 181.20			Milepoints: From: To: Scope: NEW ROUTE(O)	SP	U	2001	\$3,300,000
	SP				C	2003	\$6,000,000	
					Total			\$13,100,000
CALLOWAY	1998 01 - 181.35	KY-80	10.100	FROM US-641 TO MAYFIELD (SECTION II G&D) *ADDITIONAL CONSTRUCTION FUNDS FOR 1-181.31"	FUNDING	PHASE	YEAR	AMOUNT
	SP				C	2004	\$14,000,000	
✓	1998 01 - 181.20			Milepoints: From: To: Scope: NEW ROUTE(O)	Total			\$14,000,000
	CALLOWAY				1996 01 - 313.00	US-641	1.600	INSTALL TWO SIGNAL SYSTEMS FR 6TH ST. TO 3RD ST. AND FROM GLENDALE RD. TO CHESTNUT ST. IN MURRAY
SP		C	1998	\$180,000				
✓	1996 01 - 313.00			Milepoints: From: 6.666 To: 8.143 Scope: SIGNAL SYS IMPROVE(P)	Total			\$180,000

KENTUCKY TRANSPORTATION CABINET  
SIX YEAR HIGHWAY PLAN  
FY - 1998 THRU FY - 2004

COUNTY	ITEM NO. & PARENT NO.	ROUTE	LENGTH	DESCRIPTION	FUND-SCHEDULING INFORMATION			
✓ CALLOWAY	1996 01 - 314.00	US-641	6.700	MAJOR WIDENING FR TENN. STATE LINE TO MURRAY	FUNDING	PHASE	YEAR	AMOUNT
	1996 01 - 314.00				SP	D	2002	\$1,800,000
					Total			\$1,800,000
Milepoints: From: 0 To: 6.666 Scope: MAJOR WIDENING(O)								
✓ CALLOWAY	1996 01 - 1127.00	KY-280	.100	NEW CONCORD-MCCUISTON CHURCH; BRIDGE AND APPROACHES OVER WILD CAT CREEK .3 SE OF JCT. KY-614 (B53)	FUNDING	PHASE	YEAR	AMOUNT
	1996 01 - 1127.00				BRX	R	2000	\$50,000
					BRX	U	2000	\$100,000
					BRX	C	2002	\$450,000
					Total			\$600,000
Milepoints: From: 5.554 To: 5.654 Scope: BRIDGE REPLACEMENT(P)								
✓ CALLOWAY	1996 01 - 1128.00	KY-1824	.100	MURRAY-BENTON; BRIDGE AND APPROACHES OVER FORK OF ROCK HOUSE CREEK .9 S OF JCT. KY-1346 (B2)	FUNDING	PHASE	YEAR	AMOUNT
	1996 01 - 1128.00				BRX	D	1999	\$100,000
					BRX	R	2001	\$55,000
					BRX	U	2002	\$200,000
					BRX	C	2003	\$700,000
					Total			\$1,055,000
Milepoints: From: 3.501 To: 3.601 Scope: BRIDGE REPLACEMENT(P)								
✓ CALLOWAY	1996 01 - 1129.00	KY-1824	.100	MURRAY-BENTON; BRIDGE AND APPROACHES OVER ROCK HOUSE CREEK .75 S OF JCT. KY-1346 (B3)	FUNDING	PHASE	YEAR	AMOUNT
	1996 01 - 1129.00				BRX	D	1999	\$100,000
					BRX	R	2001	\$55,000
					BRX	U	2002	\$200,000
					BRX	C	2003	\$1,000,000
					Total			\$1,355,000
Milepoints: From: 3.724 To: 3.824 Scope: BRIDGE REPLACEMENT(P)								
✓ CAMPBELL	1998 06 - 2.00	I-275	.100	POWER WASH AND PAINT THE TWIN STRUCTURES OF THE COMBS-HEIL BRIDGE CARRYING I-275 OVER THE OHIO RIVER EAST OF NEWPORT, KENTUCKY. (ANTICIPATED PARTICIPATION BY OHIO IS \$ 300,000) (B50)	FUNDING	PHASE	YEAR	AMOUNT
	1996 99 - 297.00				IM	C	2000	\$3,500,000
					Total			\$3,500,000
Milepoints: From: 73.061 To: 73.161 Scope: BRIDGE PAINTING(P)								
✓ CAMPBELL	1998 06 - 6.00	I-471	.400	POWER WASH AND PAINT THE TWIN SUPERSTRUCTURES OF THE DANIEL CARTER BEARD BRIDGE (ANTICIPATED PARTICIPATION BY OHIO \$ 300,000) (B34)	FUNDING	PHASE	YEAR	AMOUNT
	1996 99 - 299.00				IM	C	2002	\$3,000,000
					Total			\$3,000,000
Milepoints: From: 4.501 To: 4.901 Scope: BRIDGE PAINTING(P)								
✓ CAMPBELL	1996 06 - 46.10	US-27	2.000	PARIS-COVINGTON RD; RECONSTRUCT FR KAHNS TO 1.0 S OF KY10	FUNDING	PHASE	YEAR	AMOUNT
	1996 06 - 46.10				SP	C	2000	\$22,000,000
					Total			\$22,000,000
Milepoints: From: 6.9 To: 8.899 Scope: MAJOR WIDENING(O)								
✓ CAMPBELL	1996 06 - 46.20	US-27	4.300	PARIS-COVINGTON RD; RECONSTRUCT FR KY-154 TO KAHNS	FUNDING	PHASE	YEAR	AMOUNT
	1996 06 - 46.20				SP	R	1999	\$6,000,000
					SP	U	2000	\$1,000,000
					SP	C	2002	\$12,000,000
					Total			\$19,000,000
Milepoints: From: 2.586 To: 6.9 Scope: MAJOR WIDENING(O)								
✓ CAMPBELL	1998 06 - 125.00	KY-2938	1.700	RECONSTRUCT POOLERS CREEK ROAD NO. 1 FROM US-27 TO THE AA HIGHWAY.	FUNDING	PHASE	YEAR	AMOUNT
	1998 06 - 125.00				SP	D	2003	\$600,000
					Total			\$600,000
Milepoints: From: 0 To: 1.738 Scope: RECONSTRUCTION(O)								
✓ CAMPBELL KENTON	1996 06 - 139.01	KY-1120	.300	SHORT WAY BRIDGE REPLACE TOLL BRIDGE FR 12TH ST. IN COVINGTON TO 11TH ST. IN NEWPORT	FUNDING	PHASE	YEAR	AMOUNT
	1996 06 - 139.01				STP	C	1998	\$10,873,000
					Total			\$10,873,000
Milepoints: From: 0 To: 2.28 Scope: BRIDGE REPLACEMENT(P)								

KENTUCKY TRANSPORTATION CABINET  
SIX YEAR HIGHWAY PLAN  
FY - 1998 THRU FY - 2004

COUNTY	ITEM NO. & PARENT NO.	ROUTE	LENGTH	DESCRIPTION	FUND-SCHEDULING INFORMATION			
CAMPBELL ✓	1996 06 - 244.03 Parent No.: 1996 06 - 244.03	KY-9	2.100	RECONSTRUCT LICKING PIKE FR I-275 N TO 4-LANE SECTION IN WILDER  Milepoints: From: 17.738 To: 19.847 Scope: RELOCATION(O)	FUNDING	PHASE	YEAR	AMOUNT
	STP				C	1999	\$15,000,000	
					Total			\$15,000,000
CAMPBELL ✓	1996 06 - 244.04 Parent No.: 1996 06 - 244.04	KY-9	2.100	RECONSTRUCT LICKING PIKE FR I-275 N TO 4-LANE SECTION IN WILDER AND BRIDGE SUBSTRUCTURE (INITIAL CONSTRUCTION ACTIVITY)  Milepoints: From: 17.738 To: 19.847 Scope: RELOCATION(O)	FUNDING	PHASE	YEAR	AMOUNT
	STP				C	1998	\$3,750,000	
					Total			\$3,750,000
CAMPBELL ✓	1998 06 - 244.06 Parent No.: 1996 06 - 244.03	KY-9	2.100	RECONSTRUCT LICKING PIKE FR I-275 N TO 4-LANE SECTION IN WILDER "PREFINANCE CONVERSION"  Milepoints: From: 17.738 To: 19.847 Scope: RELOCATION(O)	FUNDING	PHASE	YEAR	AMOUNT
	STP				C	2000	\$10,000,000	
					Total			\$10,000,000
CAMPBELL ✓	1998 06 - 317.00 Parent No.: 1996 99 - 86.01	US-27	.100	RESTORE RETAINING WALLS ON MONMOUTH ST. AT RR UNDERPASS IN NEWPORT  Milepoints: From: 21.32 To: 21.42 Scope: RECONSTRUCTION(O)	FUNDING	PHASE	YEAR	AMOUNT
	SP				C	1999	\$540,000	
					Total			\$540,000
CAMPBELL ✓	1996 06 - 352.00 Parent No.: 1996 06 - 352.00	KY-536	3.500	EXTEND PROPOSED POND CREEK ROAD FROM US-27 TO AA HIGHWAY VIA PORTION OF KY10/KY1997 CORRIDOR (NEW KY-536)  Milepoints: From: To: Scope: SCOPING STUDY(O)	FUNDING	PHASE	YEAR	AMOUNT
	SP				D	2001	\$600,000	
					STP	R	2003	\$7,000,000
					Total			\$7,600,000
CAMPBELL ✓	1998 06 - 357.00 Parent No.: 1998 06 - 357.00			VARIOUS ROADWAY IMPROVEMENTS TO FACILITATE RIVERFRONT REDEVELOPMENT IN NEWPORT.  Milepoints: From: To: Scope: MINOR WIDENING(O)	FUNDING	PHASE	YEAR	AMOUNT
	SP				C	1999	\$5,000,000	
					Total			\$5,000,000
CAMPBELL ✓	1996 06 - 1029.00 Parent No.: 1996 06 - 1029.00	KY-1120	.100	10TH ST.-MEMORIAL PKWBR & APPRS AT CSX & C&O RAILROAD IN NEWPORT  Milepoints: From: .887 To: .987 Scope: BRIDGE REPLACEMENT(P)	FUNDING	PHASE	YEAR	AMOUNT
	BRO				R	1999	\$500,000	
					BRO	U	2001	\$500,000
					BRO	C	2002	\$2,800,000
					Total			\$3,800,000
CAMPBELL ✓	1998 06 - 2000.00 Parent No.: 1996 99 - 40.00	KY-9	.500	KY-9 FROM MP 17.718, .08MI S OF I-275 TO MP 18.223, END PCC PAVEMENT (FD06).  Milepoints: From: 17.718 To: 18.223 Scope: PAVEMENT REHAB-PRI(P)	FUNDING	PHASE	YEAR	AMOUNT
	SP				D	2000	\$25,000	
					SP	C	2000	\$1,000,000
					Total			\$1,025,000
CAMPBELL ✓	1998 06 - 2001.00 Parent No.: 1996 99 - 204.00	I-275	1.500	I-275 FROM MP 75.39, THREE MILE RD TO MP 76.92  Milepoints: From: 75.39 To: 76.92 Scope: PAVEMENT REHAB-INT(P)	FUNDING	PHASE	YEAR	AMOUNT
	IM				C	1999	\$500,000	
					Total			\$500,000
CAMPBELL ✓	1998 06 - 2012.00 Parent No.: 1996 99 - 39.00	US-27	4.800	US27 FR MP 10.338, BEGIN PCC TO MP 15.100, END PCC (FD06)  Milepoints: From: 10.338 To: 15.1 Scope: PAVEMENT REHAB-PRI(P)	FUNDING	PHASE	YEAR	AMOUNT
	SP				C	1999	\$6,500,000	
					Total			\$6,500,000
CAMPBELL ✓	1998 06 - 5003.00 Parent No.: 1998 06 - 5003.00	KY-8	2.000	EMBANKMENT FAILURES & RIGHT OF WAY @ MP 18 TO 20  Milepoints: From: 18 To: 20 Scope: LANDSLIDE REPAIR(P)	FUNDING	PHASE	YEAR	AMOUNT
	SP				R	2002	\$100,000	
					SP	C	2003	\$3,000,000
					Total			\$3,100,000



KENTUCKY TRANSPORTATION CABINET  
SIX YEAR HIGHWAY PLAN  
FY - 1998 THRU FY - 2004

COUNTY	ITEM NO. & PARENT NO.	ROUTE	LENGTH	DESCRIPTION	FUND-SCHEDULING INFORMATION																								
✓ CAMPBELL	1998 06 - 5004.00	I-275	3.400	CORRECT ROCKFALL HAZARD @ MP 73.5 TO 76.9	<table border="1"> <thead> <tr> <th>FUNDING</th> <th>PHASE</th> <th>YEAR</th> <th>AMOUNT</th> </tr> </thead> <tbody> <tr> <td>SP</td> <td>D</td> <td>2001</td> <td>\$180,000</td> </tr> <tr> <td>SP</td> <td>C</td> <td>2002</td> <td>\$1,500,000</td> </tr> <tr> <td colspan="3">Total</td> <td>\$1,680,000</td> </tr> </tbody> </table>	FUNDING	PHASE	YEAR	AMOUNT	SP	D	2001	\$180,000	SP	C	2002	\$1,500,000	Total			\$1,680,000								
	FUNDING					PHASE	YEAR	AMOUNT																					
SP	D	2001	\$180,000																										
SP	C	2002	\$1,500,000																										
Total			\$1,680,000																										
1998 06 - 5004.00	Parent No.:	Milepoints: From: 73.5 To: 76.9	Scope: ROCKFALL MITIGTN(P)																										
✓ CAMPBELL	1998 06 - 5005.00	I-275	.200	CORRECT ROCKFALL HAZARD @ MP 75 TO 75.2	<table border="1"> <thead> <tr> <th>FUNDING</th> <th>PHASE</th> <th>YEAR</th> <th>AMOUNT</th> </tr> </thead> <tbody> <tr> <td>SP</td> <td>D</td> <td>2001</td> <td>\$210,000</td> </tr> <tr> <td>NH</td> <td>C</td> <td>2002</td> <td>\$1,750,000</td> </tr> <tr> <td colspan="3">Total</td> <td>\$1,960,000</td> </tr> </tbody> </table>	FUNDING	PHASE	YEAR	AMOUNT	SP	D	2001	\$210,000	NH	C	2002	\$1,750,000	Total			\$1,960,000								
	FUNDING					PHASE	YEAR	AMOUNT																					
SP	D	2001	\$210,000																										
NH	C	2002	\$1,750,000																										
Total			\$1,960,000																										
1998 06 - 5005.00	Parent No.:	Milepoints: From: 75 To: 75.2	Scope: ROCKFALL MITIGTN(P)																										
✓ CAMPBELL	1998 06 - 5006.00	I-471	.500	CORRECT ROCKFALL HAZARD @ MP 3 TO 3.5	<table border="1"> <thead> <tr> <th>FUNDING</th> <th>PHASE</th> <th>YEAR</th> <th>AMOUNT</th> </tr> </thead> <tbody> <tr> <td>SP</td> <td>D</td> <td>2001</td> <td>\$100,000</td> </tr> <tr> <td>SP</td> <td>C</td> <td>2002</td> <td>\$1,000,000</td> </tr> <tr> <td colspan="3">Total</td> <td>\$1,100,000</td> </tr> </tbody> </table>	FUNDING	PHASE	YEAR	AMOUNT	SP	D	2001	\$100,000	SP	C	2002	\$1,000,000	Total			\$1,100,000								
	FUNDING					PHASE	YEAR	AMOUNT																					
SP	D	2001	\$100,000																										
SP	C	2002	\$1,000,000																										
Total			\$1,100,000																										
1998 06 - 5006.00	Parent No.:	Milepoints: From: 3 To: 3.5	Scope: ROCKFALL MITIGTN(P)																										
✓ CARLISLE	1996 01 - 183.00	US-51	2.700	CONSTRUCT US-51 BYPASS OF BARDWELL	<table border="1"> <thead> <tr> <th>FUNDING</th> <th>PHASE</th> <th>YEAR</th> <th>AMOUNT</th> </tr> </thead> <tbody> <tr> <td>STP</td> <td>D</td> <td>2002</td> <td>\$600,000</td> </tr> <tr> <td colspan="3">Total</td> <td>\$600,000</td> </tr> </tbody> </table>	FUNDING	PHASE	YEAR	AMOUNT	STP	D	2002	\$600,000	Total			\$600,000												
	FUNDING					PHASE	YEAR	AMOUNT																					
STP	D	2002	\$600,000																										
Total			\$600,000																										
1996 01 - 183.00	Parent No.:	Milepoints: From: To:	Scope: SCOPING STUDY(O)																										
✓ CARLISLE	1996 01 - 1119.00	US-62	.100	BARDWELL-LOVELACEVILLE, BR & APPRS AT FORKOF HURRICANE CREEK .10 W OF KY-121	<table border="1"> <thead> <tr> <th>FUNDING</th> <th>PHASE</th> <th>YEAR</th> <th>AMOUNT</th> </tr> </thead> <tbody> <tr> <td>BRO</td> <td>D</td> <td>1999</td> <td>\$250,000</td> </tr> <tr> <td>BRO</td> <td>R</td> <td>2001</td> <td>\$150,000</td> </tr> <tr> <td>BRO</td> <td>U</td> <td>2001</td> <td>\$160,000</td> </tr> <tr> <td>BRO</td> <td>C</td> <td>2003</td> <td>\$600,000</td> </tr> <tr> <td colspan="3">Total</td> <td>\$1,160,000</td> </tr> </tbody> </table>	FUNDING	PHASE	YEAR	AMOUNT	BRO	D	1999	\$250,000	BRO	R	2001	\$150,000	BRO	U	2001	\$160,000	BRO	C	2003	\$600,000	Total			\$1,160,000
	FUNDING					PHASE	YEAR	AMOUNT																					
BRO	D	1999	\$250,000																										
BRO	R	2001	\$150,000																										
BRO	U	2001	\$160,000																										
BRO	C	2003	\$600,000																										
Total			\$1,160,000																										
1996 01 - 1119.00	Parent No.:	Milepoints: From: 5.99 To: 6.09	Scope: BRIDGE REPLACEMENT(P)																										
✓ CARROLL GALLATIN	1998 06 - 12.25	I-71		SLIDE REPAIRS ALONG I-71	<table border="1"> <thead> <tr> <th>FUNDING</th> <th>PHASE</th> <th>YEAR</th> <th>AMOUNT</th> </tr> </thead> <tbody> <tr> <td>IM</td> <td>R</td> <td>1999</td> <td>\$40,000</td> </tr> <tr> <td>IM</td> <td>U</td> <td>1999</td> <td>\$10,000</td> </tr> <tr> <td>IM</td> <td>C</td> <td>2001</td> <td>\$700,000</td> </tr> <tr> <td colspan="3">Total</td> <td>\$750,000</td> </tr> </tbody> </table>	FUNDING	PHASE	YEAR	AMOUNT	IM	R	1999	\$40,000	IM	U	1999	\$10,000	IM	C	2001	\$700,000	Total			\$750,000				
	FUNDING					PHASE	YEAR	AMOUNT																					
IM	R	1999	\$40,000																										
IM	U	1999	\$10,000																										
IM	C	2001	\$700,000																										
Total			\$750,000																										
1998 06 - 12.25	Parent No.:	Milepoints: From: 51.1 To: 68.5	Scope: LANDSLIDE REPAIR(P)																										
✓ CARROLL GALLATIN	1998 06 - 147.00	US-42	12.600	CARROLLTON TO MARKLAND DAM; EVALUATE SPOT IMPROVEMENTS TO PROVIDE TURN LANES, PASSING BAYS, OR OTHER OPERATIONAL IMPROVEMENTS ALONG US42 FROM KY227 TO THE MARKLAND DAM.	<table border="1"> <thead> <tr> <th>FUNDING</th> <th>PHASE</th> <th>YEAR</th> <th>AMOUNT</th> </tr> </thead> <tbody> <tr> <td>SP</td> <td>D</td> <td>1999</td> <td>\$250,000</td> </tr> <tr> <td>SP</td> <td>R</td> <td>2000</td> <td>\$500,000</td> </tr> <tr> <td>SP</td> <td>U</td> <td>2000</td> <td>\$500,000</td> </tr> <tr> <td>SP</td> <td>C</td> <td>2001</td> <td>\$5,000,000</td> </tr> <tr> <td colspan="3">Total</td> <td>\$6,250,000</td> </tr> </tbody> </table>	FUNDING	PHASE	YEAR	AMOUNT	SP	D	1999	\$250,000	SP	R	2000	\$500,000	SP	U	2000	\$500,000	SP	C	2001	\$5,000,000	Total			\$6,250,000
	FUNDING					PHASE	YEAR	AMOUNT																					
SP	D	1999	\$250,000																										
SP	R	2000	\$500,000																										
SP	U	2000	\$500,000																										
SP	C	2001	\$5,000,000																										
Total			\$6,250,000																										
1998 06 - 147.00	Parent No.:	Milepoints: From: 7.218 To: 16.5	Scope: SAFETY(P)																										
✓ CARROLL	1996 06 - 347.00	KY-389	.100	CARROLLTON-GRATZ WEST PORK MILL CREEK .5 M S OF I-71 INTERCHANGE	<table border="1"> <thead> <tr> <th>FUNDING</th> <th>PHASE</th> <th>YEAR</th> <th>AMOUNT</th> </tr> </thead> <tbody> <tr> <td>BRX</td> <td>D</td> <td>2000</td> <td>\$150,000</td> </tr> <tr> <td>BRX</td> <td>R</td> <td>2001</td> <td>\$100,000</td> </tr> <tr> <td>BRX</td> <td>U</td> <td>2001</td> <td>\$75,000</td> </tr> <tr> <td>BRX</td> <td>C</td> <td>2002</td> <td>\$850,000</td> </tr> <tr> <td colspan="3">Total</td> <td>\$1,175,000</td> </tr> </tbody> </table>	FUNDING	PHASE	YEAR	AMOUNT	BRX	D	2000	\$150,000	BRX	R	2001	\$100,000	BRX	U	2001	\$75,000	BRX	C	2002	\$850,000	Total			\$1,175,000
	FUNDING					PHASE	YEAR	AMOUNT																					
BRX	D	2000	\$150,000																										
BRX	R	2001	\$100,000																										
BRX	U	2001	\$75,000																										
BRX	C	2002	\$850,000																										
Total			\$1,175,000																										
1996 06 - 347.00	Parent No.:	Milepoints: From: 4.167 To: 4.267	Scope: BRIDGE REPLACEMENT(P)																										
✓ CARROLL	1998 06 - 5009.00	I-71	2.200	CORRECT ROCKFALL HAZARD @ MP 39.5 TO 41.7	<table border="1"> <thead> <tr> <th>FUNDING</th> <th>PHASE</th> <th>YEAR</th> <th>AMOUNT</th> </tr> </thead> <tbody> <tr> <td>SP</td> <td>D</td> <td>2003</td> <td>\$90,000</td> </tr> <tr> <td colspan="3">Total</td> <td>\$90,000</td> </tr> </tbody> </table>	FUNDING	PHASE	YEAR	AMOUNT	SP	D	2003	\$90,000	Total			\$90,000												
	FUNDING					PHASE	YEAR	AMOUNT																					
SP	D	2003	\$90,000																										
Total			\$90,000																										
1998 06 - 5009.00	Parent No.:	Milepoints: From: 39.5 To: 41.7	Scope: ROCKFALL MITIGTN(P)																										
✓ CARTER	1998 09 - 144.00		.900	GRAYSON NORTHEAST CONNECTOR FROM US-60 EAST TO CAROL MALONE BOULEVARD (KY117)	<table border="1"> <thead> <tr> <th>FUNDING</th> <th>PHASE</th> <th>YEAR</th> <th>AMOUNT</th> </tr> </thead> <tbody> <tr> <td>SP</td> <td>D</td> <td>2003</td> <td>\$225,000</td> </tr> <tr> <td colspan="3">Total</td> <td>\$225,000</td> </tr> </tbody> </table>	FUNDING	PHASE	YEAR	AMOUNT	SP	D	2003	\$225,000	Total			\$225,000												
	FUNDING					PHASE	YEAR	AMOUNT																					
SP	D	2003	\$225,000																										
Total			\$225,000																										
1998 09 - 144.00	Parent No.:	Milepoints: From: To:	Scope: DESIGN ENGINEERING(O)																										

KENTUCKY TRANSPORTATION CABINET  
SIX YEAR HIGHWAY PLAN  
FY - 1998 THRU FY - 2004

COUNTY	ITEM NO. & PARENT NO.	ROUTE	LENGTH	DESCRIPTION	FUND-SCHEDULING INFORMATION			
CARTER	1996 09 - 155.01	KY-1	.900	WIDEN FROM JUST S OF I-64 TO THE AA-HIGHWAY Milepoints: From: 11.3 To: 12.2 Scope: MAJOR WIDENING(O)	FUNDING	PHASE	YEAR	AMOUNT
	Parent No.:				STP	D	1998	\$400,000
	1996 09 - 155.01				STP	R	1999	\$500,000
					STP	U	1999	\$500,000
					STP	C	2000	\$2,300,000
Total							\$3,700,000	
CARTER	1996 09 - 159.00	US-60	1.500	RECONSTRUCT US-60 AT ROCK CRUSHER CURVE .1 M E OF KY-1025 Milepoints: From: 10.916 To: 12.416 Scope: RECONSTRUCTION(O)	FUNDING	PHASE	YEAR	AMOUNT
	Parent No.:				STP	R	2000	\$900,000
	1996 09 - 159.00				STP	U	2001	\$300,000
					STP	C	2003	\$3,375,000
	Total							\$4,575,000
CARTER	1996 09 - 175.00	KY-7	1.400	RECONSTRUCT KY-7 FR 1.4 WEST OF GRAYSON DAM SPILLWAY TO MP 3.9 (CUT CORRECTION) Milepoints: From: 2.517 To: 3.917 Scope: ROCKFALL MITIGTN(P)	FUNDING	PHASE	YEAR	AMOUNT
	Parent No.:				SP	R	2000	\$100,000
	1996 09 - 175.00				SP	U	2001	\$50,000
					SP	C	2002	\$1,000,000
	Total							\$1,150,000
CARTER BOYD GREENUP	1996 09 - 212.00	-	2.700	CONSTRUCT SECTION-I OF "INDUSTRIAL PARKWAY" NORTH OF I-64 Milepoints: From: To: Scope: NEW ROUTE(O)	FUNDING	PHASE	YEAR	AMOUNT
	Parent No.:				SP	C	1999	\$17,500,000
	1996 09 - 212.00				Total			\$17,500,000
CARTER BOYD GREENUP	1996 09 - 212.10	-	11.600	CONSTRUCT "INDUSTRIAL PARKWAY" BETWEEN I-64 AND US-23 NEAR WURLAND Milepoints: From: To: Scope: NEW ROUTE(O)	FUNDING	PHASE	YEAR	AMOUNT
	Parent No.:				SP	D	1999	\$1,800,000
	1996 09 - 212.10				SP	R	1999	\$1,000,000
					SP	U	2000	\$3,000,000
	Total							\$5,800,000
CARTER	1996 09 - 213.00	I-64	.700	CONSTRUCT INTERCHANGE ALONG I-64 FOR INDUSTRIAL PARKWAY Milepoints: From: To: Scope: NEW INTERCHANGE(O)	FUNDING	PHASE	YEAR	AMOUNT
	Parent No.:				SP	C	1998	\$11,000,000
	1996 09 - 213.00				Total			\$11,000,000
CARTER	1996 09 - 278.00	KY-1	.400	RECONSTRUCT CAROL MALONE BLVD FR EXISTING CURB & GUTTER SECTION IN GRAYSON TO I-64 Milepoints: From: 11.11 To: 11.502 Scope: MINOR WIDENING(O)	FUNDING	PHASE	YEAR	AMOUNT
	Parent No.:				SP	C	1998	\$650,000
	1996 09 - 278.00				Total			\$650,000
CARTER	1996 09 - 1041.00	KY-1947	.100	GRAYSON-OLIVE HILL-MOREHEAD; BRIDGE AND APPROACHES OVER BARRETT'S CREEK .1 E OF JCT. KY 1959 (B34) Milepoints: From: 2.705 To: 2.805 Scope: BRIDGE REPLACEMENT(P)	FUNDING	PHASE	YEAR	AMOUNT
	Parent No.:				BRX	D	1999	\$70,000
	1996 09 - 1041.00				BRX	R	2001	\$50,000
					BRX	U	2001	\$45,000
					BRX	C	2003	\$345,000
Total							\$510,000	
CARTER	1998 09 - 2000.00	I-64	7.500	I-64 WB FROM MP 161.00 TO MP 168.50, US 60 Milepoints: From: 161 To: 168.512 Scope: PAVEMENT REHAB-INT(P)	FUNDING	PHASE	YEAR	AMOUNT
	Parent No.:				IM	D	1999	\$50,000
	1996 99 - 203.00				IM	C	2000	\$1,250,000
Total							\$1,300,000	
CARTER	1998 09 - 2003.00	I-64	3.100	I-64 FROM MP 168.50, US 60 TO MP 171.61, KY 1 Milepoints: From: 168.512 To: 171.607 Scope: PAVEMENT REHAB-INT(P)	FUNDING	PHASE	YEAR	AMOUNT
	Parent No.:				IM	D	2004	\$50,000
	1998 09 - 2003.00				Total			\$50,000
CARTER	1998 09 - 5004.00	US-60	.200	CORRECT ROCKFALL HAZARD @ MP 6.65 TO 6.9 Milepoints: From: 6.65 To: 6.9 Scope: ROCKFALL MITIGTN(P)	FUNDING	PHASE	YEAR	AMOUNT
	Parent No.:				SP	D	2001	\$65,000
	1998 09 - 5004.00				SP	R	2002	\$20,000
					SP	U	2002	\$40,000
					SP	C	2003	\$800,000
	Total							\$925,000

KENTUCKY TRANSPORTATION CABINET  
SIX YEAR HIGHWAY PLAN  
FY - 1998 THRU FY - 2004

COUNTY	ITEM NO. & PARENT NO.	ROUTE	LENGTH	DESCRIPTION	FUND-SCHEDULING INFORMATION																								
CASEY	1998 08 - 142.00	KY-70	2.400	CAMPBELLVILLE-LIBERTY ROAD; RECONSTRUCT KY-70 FROM BRUSH CREEK TO WCL OF LIBERTY.	<table border="1"> <thead> <tr> <th>FUNDING</th> <th>PHASE</th> <th>YEAR</th> <th>AMOUNT</th> </tr> </thead> <tbody> <tr> <td>SP</td> <td>D</td> <td>2004</td> <td>\$500,000</td> </tr> <tr> <td colspan="3">Total</td> <td>\$500,000</td> </tr> </tbody> </table>	FUNDING	PHASE	YEAR	AMOUNT	SP	D	2004	\$500,000	Total			\$500,000												
	FUNDING					PHASE	YEAR	AMOUNT																					
SP	D	2004	\$500,000																										
Total			\$500,000																										
1998 08 - 142.00	Parent No.:	Milepoints: From: 12.998 To: 15.379	Scope: PE & ENVIRONMENTAL(O)																										
CASEY	1998 08 - 164.00	US-127	.600	RECONSTRUCT US127 IN DUNNVILLE AT DOGWALK MARKET	<table border="1"> <thead> <tr> <th>FUNDING</th> <th>PHASE</th> <th>YEAR</th> <th>AMOUNT</th> </tr> </thead> <tbody> <tr> <td>STP</td> <td>D</td> <td>2001</td> <td>\$150,000</td> </tr> <tr> <td>STP</td> <td>R</td> <td>2002</td> <td>\$200,000</td> </tr> <tr> <td>STP</td> <td>U</td> <td>2002</td> <td>\$100,000</td> </tr> <tr> <td>STP</td> <td>C</td> <td>2003</td> <td>\$600,000</td> </tr> <tr> <td colspan="3">Total</td> <td>\$1,050,000</td> </tr> </tbody> </table>	FUNDING	PHASE	YEAR	AMOUNT	STP	D	2001	\$150,000	STP	R	2002	\$200,000	STP	U	2002	\$100,000	STP	C	2003	\$600,000	Total			\$1,050,000
	FUNDING					PHASE	YEAR	AMOUNT																					
STP	D	2001	\$150,000																										
STP	R	2002	\$200,000																										
STP	U	2002	\$100,000																										
STP	C	2003	\$600,000																										
Total			\$1,050,000																										
1998 08 - 164.00	Parent No.:	Milepoints: From: 2.7 To: 3.3	Scope: RECONSTRUCTION(O)																										
CASEY	1996 08 - 1017.00	KY-910	.100	KY-910; REPLACE BRIDGE & APPRS AT PRICE CREEK 2.5 S OF JCT. KY- 501	<table border="1"> <thead> <tr> <th>FUNDING</th> <th>PHASE</th> <th>YEAR</th> <th>AMOUNT</th> </tr> </thead> <tbody> <tr> <td>BRO</td> <td>R</td> <td>1999</td> <td>\$200,000</td> </tr> <tr> <td>BRO</td> <td>U</td> <td>1999</td> <td>\$100,000</td> </tr> <tr> <td>BRO</td> <td>C</td> <td>2000</td> <td>\$750,000</td> </tr> <tr> <td colspan="3">Total</td> <td>\$1,050,000</td> </tr> </tbody> </table>	FUNDING	PHASE	YEAR	AMOUNT	BRO	R	1999	\$200,000	BRO	U	1999	\$100,000	BRO	C	2000	\$750,000	Total			\$1,050,000				
	FUNDING					PHASE	YEAR	AMOUNT																					
BRO	R	1999	\$200,000																										
BRO	U	1999	\$100,000																										
BRO	C	2000	\$750,000																										
Total			\$1,050,000																										
1996 08 - 1017.00	Parent No.:	Milepoints: From: 6.32 To: 6.42	Scope: BRIDGE REPLACEMENT(P)																										
CASEY	1998 08 - 5002.00	US-127	.100	CORRECT ROCKFALL HAZARD @ MP 12.89 TO 13	<table border="1"> <thead> <tr> <th>FUNDING</th> <th>PHASE</th> <th>YEAR</th> <th>AMOUNT</th> </tr> </thead> <tbody> <tr> <td>SP</td> <td>D</td> <td>2001</td> <td>\$50,000</td> </tr> <tr> <td>SP</td> <td>R</td> <td>2002</td> <td>\$12,000</td> </tr> <tr> <td>SP</td> <td>C</td> <td>2002</td> <td>\$280,000</td> </tr> <tr> <td colspan="3">Total</td> <td>\$342,000</td> </tr> </tbody> </table>	FUNDING	PHASE	YEAR	AMOUNT	SP	D	2001	\$50,000	SP	R	2002	\$12,000	SP	C	2002	\$280,000	Total			\$342,000				
	FUNDING					PHASE	YEAR	AMOUNT																					
SP	D	2001	\$50,000																										
SP	R	2002	\$12,000																										
SP	C	2002	\$280,000																										
Total			\$342,000																										
1998 08 - 5002.00	Parent No.:	Milepoints: From: 12.89 To: 13	Scope: ROCKFALL MITIGTN(P)																										
CHRISTIAN	1996 02 - 72.00	KY-380	1.000	SKYLINE DRIVE IN HOPKINSVILLE FR US-41A EXTENDING NE TO US-41	<table border="1"> <thead> <tr> <th>FUNDING</th> <th>PHASE</th> <th>YEAR</th> <th>AMOUNT</th> </tr> </thead> <tbody> <tr> <td>STP</td> <td>C</td> <td>1998</td> <td>\$2,775,000</td> </tr> <tr> <td colspan="3">Total</td> <td>\$2,775,000</td> </tr> </tbody> </table>	FUNDING	PHASE	YEAR	AMOUNT	STP	C	1998	\$2,775,000	Total			\$2,775,000												
	FUNDING					PHASE	YEAR	AMOUNT																					
STP	C	1998	\$2,775,000																										
Total			\$2,775,000																										
1996 02 - 72.00	Parent No.:	Milepoints: From: 2.652 To: 3.613	Scope: MAJOR WIDENING(O)																										
CHRISTIAN	1998 02 - 100.00	PE-9004	6.500	PENNYRILE PARKWAY EXTENSION FROM US-41A IN HOPKINSVILLE TO I-24	<table border="1"> <thead> <tr> <th>FUNDING</th> <th>PHASE</th> <th>YEAR</th> <th>AMOUNT</th> </tr> </thead> <tbody> <tr> <td>NH</td> <td>D</td> <td>1999</td> <td>\$1,500,000</td> </tr> <tr> <td>NH</td> <td>R</td> <td>2002</td> <td>\$5,000,000</td> </tr> <tr> <td>NH</td> <td>U</td> <td>2003</td> <td>\$2,000,000</td> </tr> <tr> <td>NH</td> <td>C</td> <td>2004</td> <td>\$19,000,000</td> </tr> <tr> <td colspan="3">Total</td> <td>\$27,500,000</td> </tr> </tbody> </table>	FUNDING	PHASE	YEAR	AMOUNT	NH	D	1999	\$1,500,000	NH	R	2002	\$5,000,000	NH	U	2003	\$2,000,000	NH	C	2004	\$19,000,000	Total			\$27,500,000
	FUNDING					PHASE	YEAR	AMOUNT																					
NH	D	1999	\$1,500,000																										
NH	R	2002	\$5,000,000																										
NH	U	2003	\$2,000,000																										
NH	C	2004	\$19,000,000																										
Total			\$27,500,000																										
1998 02 - 100.00	Parent No.:	Milepoints: From: To:	Scope: NEW ROUTE(O)																										
CHRISTIAN	1996 02 - 213.00	I-24	.100	RECONSTRUCT I-24/US-41A INTERCHANGE @ FORT CAMPBELL	<table border="1"> <thead> <tr> <th>FUNDING</th> <th>PHASE</th> <th>YEAR</th> <th>AMOUNT</th> </tr> </thead> <tbody> <tr> <td>IM</td> <td>D</td> <td>2001</td> <td>\$500,000</td> </tr> <tr> <td>IM</td> <td>R</td> <td>2003</td> <td>\$1,000,000</td> </tr> <tr> <td>IM</td> <td>U</td> <td>2004</td> <td>\$750,000</td> </tr> <tr> <td colspan="3">Total</td> <td>\$2,250,000</td> </tr> </tbody> </table>	FUNDING	PHASE	YEAR	AMOUNT	IM	D	2001	\$500,000	IM	R	2003	\$1,000,000	IM	U	2004	\$750,000	Total			\$2,250,000				
	FUNDING					PHASE	YEAR	AMOUNT																					
IM	D	2001	\$500,000																										
IM	R	2003	\$1,000,000																										
IM	U	2004	\$750,000																										
Total			\$2,250,000																										
1996 02 - 213.00	Parent No.:	Milepoints: From: 85.513 To: 85.613	Scope: RECONSTRUCTION(O)																										
CHRISTIAN	1998 02 - 230.00	KY-272	.100	CONSTRUCT LEFT TURN LANES AT KY-380 IN HOPKINSVILLE	<table border="1"> <thead> <tr> <th>FUNDING</th> <th>PHASE</th> <th>YEAR</th> <th>AMOUNT</th> </tr> </thead> <tbody> <tr> <td>SAF</td> <td>D</td> <td>1998</td> <td>\$65,000</td> </tr> <tr> <td>SAF</td> <td>R</td> <td>1999</td> <td>\$100,000</td> </tr> <tr> <td>SAF</td> <td>U</td> <td>1999</td> <td>\$100,000</td> </tr> <tr> <td>SAF</td> <td>C</td> <td>2000</td> <td>\$410,000</td> </tr> <tr> <td colspan="3">Total</td> <td>\$675,000</td> </tr> </tbody> </table>	FUNDING	PHASE	YEAR	AMOUNT	SAF	D	1998	\$65,000	SAF	R	1999	\$100,000	SAF	U	1999	\$100,000	SAF	C	2000	\$410,000	Total			\$675,000
	FUNDING					PHASE	YEAR	AMOUNT																					
SAF	D	1998	\$65,000																										
SAF	R	1999	\$100,000																										
SAF	U	1999	\$100,000																										
SAF	C	2000	\$410,000																										
Total			\$675,000																										
1996 99 - 135.00	Parent No.:	Milepoints: From: 9.366 To: 9.466	Scope: SAFETY-HAZARD ELIM(P)																										
CHRISTIAN	1996 02 - 308.00	US-41A	4.400	WIDEN US-41A @ FORT CAMPBELL FR I-24 TO TENN. STATE LINE	<table border="1"> <thead> <tr> <th>FUNDING</th> <th>PHASE</th> <th>YEAR</th> <th>AMOUNT</th> </tr> </thead> <tbody> <tr> <td>NH</td> <td>R</td> <td>1999</td> <td>\$4,515,000</td> </tr> <tr> <td>NH</td> <td>U</td> <td>2000</td> <td>\$1,730,000</td> </tr> <tr> <td>NH</td> <td>C</td> <td>2001</td> <td>\$10,000,000</td> </tr> <tr> <td colspan="3">Total</td> <td>\$16,245,000</td> </tr> </tbody> </table>	FUNDING	PHASE	YEAR	AMOUNT	NH	R	1999	\$4,515,000	NH	U	2000	\$1,730,000	NH	C	2001	\$10,000,000	Total			\$16,245,000				
	FUNDING					PHASE	YEAR	AMOUNT																					
NH	R	1999	\$4,515,000																										
NH	U	2000	\$1,730,000																										
NH	C	2001	\$10,000,000																										
Total			\$16,245,000																										
1996 02 - 308.00	Parent No.:	Milepoints: From: 0 To: 4.427	Scope: MAJOR WIDENING(O)																										
CHRISTIAN	1996 02 - 1010.10	US-68	4.800	HOPKINSVILLE-ELKTON FR PROPOSED BYPASS OF HOPKINSVILLE TO .3 E OF S FORK LITTLE RIVER (SURFACE)	<table border="1"> <thead> <tr> <th>FUNDING</th> <th>PHASE</th> <th>YEAR</th> <th>AMOUNT</th> </tr> </thead> <tbody> <tr> <td>BP</td> <td>C</td> <td>1999</td> <td>\$5,800,000</td> </tr> <tr> <td colspan="3">Total</td> <td>\$5,800,000</td> </tr> </tbody> </table>	FUNDING	PHASE	YEAR	AMOUNT	BP	C	1999	\$5,800,000	Total			\$5,800,000												
	FUNDING					PHASE	YEAR	AMOUNT																					
BP	C	1999	\$5,800,000																										
Total			\$5,800,000																										
1996 02 - 1010.10	Parent No.:	Milepoints: From: To:	Scope: NEW ROUTE(O)																										

KENTUCKY TRANSPORTATION CABINET  
SIX YEAR HIGHWAY PLAN  
FY - 1998 THRU FY - 2004

COUNTY	ITEM NO. & PARENT NO.	ROUTE	LENGTH	DESCRIPTION	FUND-SCHEDULING INFORMATION																								
CHRISTIAN ✓	1996 02 - 1011.03 Parent No.:	US-68	3.500	CADIZ-HOPKINSVILLE FR 9 E OF KY-1026 TO 3 E OF EVERETTS RD. (SURFACE)  Milepoints: From: To: Scope: NEW ROUTE(O)	<table border="1"> <thead> <tr> <th>FUNDING</th> <th>PHASE</th> <th>YEAR</th> <th>AMOUNT</th> </tr> </thead> <tbody> <tr> <td>BP</td> <td>C</td> <td>1999</td> <td>\$5,900,000</td> </tr> <tr> <td colspan="3">Total</td> <td>\$5,900,000</td> </tr> </tbody> </table>	FUNDING	PHASE	YEAR	AMOUNT	BP	C	1999	\$5,900,000	Total			\$5,900,000												
	FUNDING				PHASE	YEAR	AMOUNT																						
BP	C	1999	\$5,900,000																										
Total			\$5,900,000																										
1996 02 - 1011.03																													
CHRISTIAN ✓	1996 02 - 1042.00 Parent No.:	KY-507	.100	PILOT ROCK BR & APPRS AT LOWER BRANCH 1.5 N OF KY-508  Milepoints: From: 5.107 To: 5.207 Scope: BRIDGE REPLACEMENT(P)	<table border="1"> <thead> <tr> <th>FUNDING</th> <th>PHASE</th> <th>YEAR</th> <th>AMOUNT</th> </tr> </thead> <tbody> <tr> <td>BRX</td> <td>C</td> <td>1999</td> <td>\$190,000</td> </tr> <tr> <td colspan="3">Total</td> <td>\$190,000</td> </tr> </tbody> </table>	FUNDING	PHASE	YEAR	AMOUNT	BRX	C	1999	\$190,000	Total			\$190,000												
	FUNDING				PHASE	YEAR	AMOUNT																						
BRX	C	1999	\$190,000																										
Total			\$190,000																										
1996 02 - 1042.00																													
CHRISTIAN ✓	1998 02 - 2000.00 Parent No.:	I-24	7.800	MP 85.56, US-41A TO MP 93.3, TENN STATE LINE  Milepoints: From: 85.563 To: 93.373 Scope: PAVEMENT REHAB-INT(P)	<table border="1"> <thead> <tr> <th>FUNDING</th> <th>PHASE</th> <th>YEAR</th> <th>AMOUNT</th> </tr> </thead> <tbody> <tr> <td>IM</td> <td>C</td> <td>2002</td> <td>\$2,500,000</td> </tr> <tr> <td colspan="3">Total</td> <td>\$2,500,000</td> </tr> </tbody> </table>	FUNDING	PHASE	YEAR	AMOUNT	IM	C	2002	\$2,500,000	Total			\$2,500,000												
	FUNDING				PHASE	YEAR	AMOUNT																						
IM	C	2002	\$2,500,000																										
Total			\$2,500,000																										
1996 99 - 301.00																													
CHRISTIAN ✓	1998 02 - 2004.00 Parent No.:	PE-9004	3.700	PENNYRILE PARKWAY SOUTHBOUND FROM MP 6.77, US-41A TO MP 10.7, .07MI S OF LITTLE RIVER CULVERT (FD06).  Milepoints: From: 7 To: 10.7 Scope: PAVEMENT REHAB-PRK(P)	<table border="1"> <thead> <tr> <th>FUNDING</th> <th>PHASE</th> <th>YEAR</th> <th>AMOUNT</th> </tr> </thead> <tbody> <tr> <td>SP</td> <td>D</td> <td>2000</td> <td>\$55,000</td> </tr> <tr> <td>SP</td> <td>C</td> <td>2000</td> <td>\$3,500,000</td> </tr> <tr> <td colspan="3">Total</td> <td>\$3,555,000</td> </tr> </tbody> </table>	FUNDING	PHASE	YEAR	AMOUNT	SP	D	2000	\$55,000	SP	C	2000	\$3,500,000	Total			\$3,555,000								
	FUNDING				PHASE	YEAR	AMOUNT																						
SP	D	2000	\$55,000																										
SP	C	2000	\$3,500,000																										
Total			\$3,555,000																										
1996 99 - 40.00																													
CHRISTIAN ✓	1998 02 - 2008.00 Parent No.:	US-68	.400	US-68 FROM MP 11.078, BEGIN PCC PAVE TO MP 11.511, END PCC PAVE (FD06).  Milepoints: From: 11.065 To: 11.5 Scope: PAVEMENT REHAB-PRK(P)	<table border="1"> <thead> <tr> <th>FUNDING</th> <th>PHASE</th> <th>YEAR</th> <th>AMOUNT</th> </tr> </thead> <tbody> <tr> <td>SP</td> <td>C</td> <td>2000</td> <td>\$300,000</td> </tr> <tr> <td colspan="3">Total</td> <td>\$300,000</td> </tr> </tbody> </table>	FUNDING	PHASE	YEAR	AMOUNT	SP	C	2000	\$300,000	Total			\$300,000												
	FUNDING				PHASE	YEAR	AMOUNT																						
SP	C	2000	\$300,000																										
Total			\$300,000																										
1996 99 - 277.00																													
CLARK	1998 07 - 314.00 Parent No.:	KY-1958	.300	RECONSTRUCT KY-1958 (VAN METER ROAD) AT THE I-64 ICHG AND THE ENTRANCE & EXIT RAMP TO & FROM I-64.  Milepoints: From: 2.601 To: 2.901 Scope: RECONSTRUCTION(O)	<table border="1"> <thead> <tr> <th>FUNDING</th> <th>PHASE</th> <th>YEAR</th> <th>AMOUNT</th> </tr> </thead> <tbody> <tr> <td>SP</td> <td>D</td> <td>2003</td> <td>\$200,000</td> </tr> <tr> <td colspan="3">Total</td> <td>\$200,000</td> </tr> </tbody> </table>	FUNDING	PHASE	YEAR	AMOUNT	SP	D	2003	\$200,000	Total			\$200,000												
	FUNDING				PHASE	YEAR	AMOUNT																						
SP	D	2003	\$200,000																										
Total			\$200,000																										
1998 07 - 314.00																													
CLARK	1996 07 - 331.01 Parent No.:		2.400	WINCHESTER EASTERN BYPASS, FR KY-627 N OF WINCHESTER TO KY-89  Milepoints: From: To: Scope: BYPASS(O)	<table border="1"> <thead> <tr> <th>FUNDING</th> <th>PHASE</th> <th>YEAR</th> <th>AMOUNT</th> </tr> </thead> <tbody> <tr> <td>SP</td> <td>D</td> <td>1999</td> <td>\$300,000</td> </tr> <tr> <td>SP</td> <td>R</td> <td>2001</td> <td>\$3,000,000</td> </tr> <tr> <td>SP</td> <td>U</td> <td>2002</td> <td>\$2,635,000</td> </tr> <tr> <td>SP</td> <td>C</td> <td>2003</td> <td>\$10,000,000</td> </tr> <tr> <td colspan="3">Total</td> <td>\$15,935,000</td> </tr> </tbody> </table>	FUNDING	PHASE	YEAR	AMOUNT	SP	D	1999	\$300,000	SP	R	2001	\$3,000,000	SP	U	2002	\$2,635,000	SP	C	2003	\$10,000,000	Total			\$15,935,000
	FUNDING				PHASE	YEAR	AMOUNT																						
SP	D	1999	\$300,000																										
SP	R	2001	\$3,000,000																										
SP	U	2002	\$2,635,000																										
SP	C	2003	\$10,000,000																										
Total			\$15,935,000																										
1996 07 - 331.01																													
CLARK	1996 07 - 910.00 Parent No.:	KY-1958	.100	CONSTRUCT LEFT TURN LANE ON KY-627 (MAPLE ST.) AT THE INTERSECTION OF KY-89 (WASHINGTON ST.)  Milepoints: From: 8.09 To: 8.143 Scope: SAFETY(P)	<table border="1"> <thead> <tr> <th>FUNDING</th> <th>PHASE</th> <th>YEAR</th> <th>AMOUNT</th> </tr> </thead> <tbody> <tr> <td>SAF</td> <td>R</td> <td>1999</td> <td>\$110,000</td> </tr> <tr> <td>SAF</td> <td>U</td> <td>1999</td> <td>\$150,000</td> </tr> <tr> <td>SAF</td> <td>C</td> <td>2000</td> <td>\$135,000</td> </tr> <tr> <td colspan="3">Total</td> <td>\$395,000</td> </tr> </tbody> </table>	FUNDING	PHASE	YEAR	AMOUNT	SAF	R	1999	\$110,000	SAF	U	1999	\$150,000	SAF	C	2000	\$135,000	Total			\$395,000				
	FUNDING				PHASE	YEAR	AMOUNT																						
SAF	R	1999	\$110,000																										
SAF	U	1999	\$150,000																										
SAF	C	2000	\$135,000																										
Total			\$395,000																										
1996 99 - 134.00																													
CLARK	1996 07 - 1080.00 Parent No.:	CR-1210	.100	ELKIN STATION ROAD BR & APPRS AT TWOMILE CREEK 1.4 E OF KY-1924 -'H'  Milepoints: From: To: Scope: BRIDGE REPLACEMENT(P)	<table border="1"> <thead> <tr> <th>FUNDING</th> <th>PHASE</th> <th>YEAR</th> <th>AMOUNT</th> </tr> </thead> <tbody> <tr> <td>BRZ</td> <td>C</td> <td>2001</td> <td>\$350,000</td> </tr> <tr> <td colspan="3">Total</td> <td>\$350,000</td> </tr> </tbody> </table>	FUNDING	PHASE	YEAR	AMOUNT	BRZ	C	2001	\$350,000	Total			\$350,000												
	FUNDING				PHASE	YEAR	AMOUNT																						
BRZ	C	2001	\$350,000																										
Total			\$350,000																										
1996 07 - 1080.00																													
CLARK	1998 07 - 2001.00 Parent No.:	I-64	4.800	I-64 FROM MP 89.48, FAYETTE CO. LINE TO MP 94.23, KY 1958  Milepoints: From: 89.48 To: 94.233 Scope: PAVEMENT REHAB-INT(P)	<table border="1"> <thead> <tr> <th>FUNDING</th> <th>PHASE</th> <th>YEAR</th> <th>AMOUNT</th> </tr> </thead> <tbody> <tr> <td>IM</td> <td>C</td> <td>2002</td> <td>\$2,000,000</td> </tr> <tr> <td colspan="3">Total</td> <td>\$2,000,000</td> </tr> </tbody> </table>	FUNDING	PHASE	YEAR	AMOUNT	IM	C	2002	\$2,000,000	Total			\$2,000,000												
	FUNDING				PHASE	YEAR	AMOUNT																						
IM	C	2002	\$2,000,000																										
Total			\$2,000,000																										
1996 99 - 301.00																													
CLARK	1998 07 - 2002.00 Parent No.:	I-64	7.500	I-64 FROM MP 94.23, KY 1958 TO MP 101.74, US 60  Milepoints: From: 94.233 To: 101.735 Scope: PAVEMENT REHAB-INT(P)	<table border="1"> <thead> <tr> <th>FUNDING</th> <th>PHASE</th> <th>YEAR</th> <th>AMOUNT</th> </tr> </thead> <tbody> <tr> <td>IM</td> <td>C</td> <td>2002</td> <td>\$3,100,000</td> </tr> <tr> <td colspan="3">Total</td> <td>\$3,100,000</td> </tr> </tbody> </table>	FUNDING	PHASE	YEAR	AMOUNT	IM	C	2002	\$3,100,000	Total			\$3,100,000												
	FUNDING				PHASE	YEAR	AMOUNT																						
IM	C	2002	\$3,100,000																										
Total			\$3,100,000																										
1996 99 - 301.00																													
CLARK	1998 07 - 2010.00 Parent No.:	KY-9000	3.700	BERT T. COMBS PARKWAY FROM MP 0.0, I-64 TO MP 3.68, C&O RAILROAD BRIDGE (FD06)  Milepoints: From: 0 To: 3.648 Scope: PAVEMENT REHAB-PRK(P)	<table border="1"> <thead> <tr> <th>FUNDING</th> <th>PHASE</th> <th>YEAR</th> <th>AMOUNT</th> </tr> </thead> <tbody> <tr> <td>SP</td> <td>D</td> <td>2003</td> <td>\$150,000</td> </tr> <tr> <td>SP</td> <td>C</td> <td>2004</td> <td>\$7,360,000</td> </tr> <tr> <td colspan="3">Total</td> <td>\$7,510,000</td> </tr> </tbody> </table>	FUNDING	PHASE	YEAR	AMOUNT	SP	D	2003	\$150,000	SP	C	2004	\$7,360,000	Total			\$7,510,000								
	FUNDING				PHASE	YEAR	AMOUNT																						
SP	D	2003	\$150,000																										
SP	C	2004	\$7,360,000																										
Total			\$7,510,000																										
1998 07 - 2010.00																													

KENTUCKY TRANSPORTATION CABINET  
SIX YEAR HIGHWAY PLAN  
FY - 1998 THRU FY - 2004

COUNTY	ITEM NO. & PARENT NO.	ROUTE	LENGTH	DESCRIPTION	FUND-SCHEDULING INFORMATION																								
CLAY	1996 11 - 273.01	US-421	3.400	WEST BYPASS OF MANCHESTER Milepoints: From: 16.9 To: 20.3 Scope: BYPASS(O)	<table border="1"> <thead> <tr> <th>FUNDING</th> <th>PHASE</th> <th>YEAR</th> <th>AMOUNT</th> </tr> </thead> <tbody> <tr> <td>SP</td> <td>D</td> <td>1999</td> <td>\$500,000</td> </tr> <tr> <td>SP</td> <td>R</td> <td>2002</td> <td>\$5,600,000</td> </tr> <tr> <td>SP</td> <td>U</td> <td>2004</td> <td>\$2,700,000</td> </tr> <tr> <td colspan="3">Total</td> <td>\$8,800,000</td> </tr> </tbody> </table>	FUNDING	PHASE	YEAR	AMOUNT	SP	D	1999	\$500,000	SP	R	2002	\$5,600,000	SP	U	2004	\$2,700,000	Total			\$8,800,000				
	FUNDING				PHASE	YEAR	AMOUNT																						
SP	D	1999	\$500,000																										
SP	R	2002	\$5,600,000																										
SP	U	2004	\$2,700,000																										
Total			\$8,800,000																										
	1996 11 - 273.01																												
CLAY	1996 11 - 1035.00	US-421	.100	MANCHESTER-MCKEE BR & APPRS AT SEXTON CREEK .10 S OF KY-1350 Milepoints: From: 28.355 To: 28.455 Scope: BRIDGE REPLACEMENT(P)	<table border="1"> <thead> <tr> <th>FUNDING</th> <th>PHASE</th> <th>YEAR</th> <th>AMOUNT</th> </tr> </thead> <tbody> <tr> <td>BRO</td> <td>R</td> <td>2000</td> <td>\$50,000</td> </tr> <tr> <td>BRO</td> <td>U</td> <td>2000</td> <td>\$35,000</td> </tr> <tr> <td>BRO</td> <td>C</td> <td>2002</td> <td>\$800,000</td> </tr> <tr> <td colspan="3">Total</td> <td>\$885,000</td> </tr> </tbody> </table>	FUNDING	PHASE	YEAR	AMOUNT	BRO	R	2000	\$50,000	BRO	U	2000	\$35,000	BRO	C	2002	\$800,000	Total			\$885,000				
	FUNDING				PHASE	YEAR	AMOUNT																						
BRO	R	2000	\$50,000																										
BRO	U	2000	\$35,000																										
BRO	C	2002	\$800,000																										
Total			\$885,000																										
	1996 11 - 1035.00																												
CLAY	1998 11 - 2003.00	DB-9006	2.600	DANIEL BOONE PARKWAY FROM MP 28.4 TO 31.00 (FD06) Milepoints: From: 28.4 To: 31 Scope: PAVEMENT REHAB-PRK(P)	<table border="1"> <thead> <tr> <th>FUNDING</th> <th>PHASE</th> <th>YEAR</th> <th>AMOUNT</th> </tr> </thead> <tbody> <tr> <td>SP</td> <td>D</td> <td>2000</td> <td>\$45,000</td> </tr> <tr> <td>SP</td> <td>C</td> <td>2000</td> <td>\$3,000,000</td> </tr> <tr> <td colspan="3">Total</td> <td>\$3,045,000</td> </tr> </tbody> </table>	FUNDING	PHASE	YEAR	AMOUNT	SP	D	2000	\$45,000	SP	C	2000	\$3,000,000	Total			\$3,045,000								
	FUNDING				PHASE	YEAR	AMOUNT																						
SP	D	2000	\$45,000																										
SP	C	2000	\$3,000,000																										
Total			\$3,045,000																										
	1996 99 - 40.00																												
CLAY	1998 11 - 2005.00	DB-9006	7.900	DANIEL BOONE PARKWAY FROM MP 20.47, KY-80 TO MP 28.4 (FD06) Milepoints: From: 20.47 To: 28.4 Scope: PAVEMENT REHAB-PRK(P)	<table border="1"> <thead> <tr> <th>FUNDING</th> <th>PHASE</th> <th>YEAR</th> <th>AMOUNT</th> </tr> </thead> <tbody> <tr> <td>SP</td> <td>D</td> <td>2002</td> <td>\$90,000</td> </tr> <tr> <td colspan="3">Total</td> <td>\$90,000</td> </tr> </tbody> </table>	FUNDING	PHASE	YEAR	AMOUNT	SP	D	2002	\$90,000	Total			\$90,000												
	FUNDING				PHASE	YEAR	AMOUNT																						
SP	D	2002	\$90,000																										
Total			\$90,000																										
	1996 99 - 278.00																												
CLAY	1998 11 - 2006.00	DB-9006	4.100	DANIEL BOONE PARKWAY FROM MP 31.0 TO MP 35.08, BEGIN AC PAVEMENT (FD06) Milepoints: From: 31 To: 35.08 Scope: PAVEMENT REHAB-PRK(P)	<table border="1"> <thead> <tr> <th>FUNDING</th> <th>PHASE</th> <th>YEAR</th> <th>AMOUNT</th> </tr> </thead> <tbody> <tr> <td>SP</td> <td>D</td> <td>2002</td> <td>\$50,000</td> </tr> <tr> <td>SP</td> <td>C</td> <td>2003</td> <td>\$5,000,000</td> </tr> <tr> <td colspan="3">Total</td> <td>\$5,050,000</td> </tr> </tbody> </table>	FUNDING	PHASE	YEAR	AMOUNT	SP	D	2002	\$50,000	SP	C	2003	\$5,000,000	Total			\$5,050,000								
	FUNDING				PHASE	YEAR	AMOUNT																						
SP	D	2002	\$50,000																										
SP	C	2003	\$5,000,000																										
Total			\$5,050,000																										
	1996 99 - 278.00																												
CLAY	1998 11 - 4087.00	CR-1118	.100	REPLACE SUGAR CREEK BRIDGE AT RED BLVD 0.2 MILE EAST OF KY-66. Milepoints: From: To: Scope: BRIDGE REPLACEMENT(P)	<table border="1"> <thead> <tr> <th>FUNDING</th> <th>PHASE</th> <th>YEAR</th> <th>AMOUNT</th> </tr> </thead> <tbody> <tr> <td>SP</td> <td>D</td> <td>1999</td> <td>\$150,000</td> </tr> <tr> <td>SP</td> <td>R</td> <td>2000</td> <td>\$40,000</td> </tr> <tr> <td>SP</td> <td>C</td> <td>2001</td> <td>\$800,000</td> </tr> <tr> <td colspan="3">Total</td> <td>\$990,000</td> </tr> </tbody> </table>	FUNDING	PHASE	YEAR	AMOUNT	SP	D	1999	\$150,000	SP	R	2000	\$40,000	SP	C	2001	\$800,000	Total			\$990,000				
	FUNDING				PHASE	YEAR	AMOUNT																						
SP	D	1999	\$150,000																										
SP	R	2000	\$40,000																										
SP	C	2001	\$800,000																										
Total			\$990,000																										
	1998 11 - 4087.00																												
CLAY	1998 11 - 5000.00	KY-11	1.000	EMBANKMENT FAILURE & RIGHT OF WAY & UTILITIES @ MP 13 TO 14 Milepoints: From: 13 To: 14 Scope: LANDSLIDE REPAIR(P)	<table border="1"> <thead> <tr> <th>FUNDING</th> <th>PHASE</th> <th>YEAR</th> <th>AMOUNT</th> </tr> </thead> <tbody> <tr> <td>SP</td> <td>R</td> <td>2001</td> <td>\$10,000</td> </tr> <tr> <td>SP</td> <td>U</td> <td>2001</td> <td>\$10,000</td> </tr> <tr> <td>SP</td> <td>C</td> <td>2002</td> <td>\$420,500</td> </tr> <tr> <td colspan="3">Total</td> <td>\$440,500</td> </tr> </tbody> </table>	FUNDING	PHASE	YEAR	AMOUNT	SP	R	2001	\$10,000	SP	U	2001	\$10,000	SP	C	2002	\$420,500	Total			\$440,500				
	FUNDING				PHASE	YEAR	AMOUNT																						
SP	R	2001	\$10,000																										
SP	U	2001	\$10,000																										
SP	C	2002	\$420,500																										
Total			\$440,500																										
	1998 11 - 5000.00																												
CLAY	1998 11 - 5005.00	KY-66	.500	CORRECT ROCKFALL HAZARD @ MP 23.6 TO 24.1 Milepoints: From: 23.6 To: 24.1 Scope: ROCKFALL MITIGTN(P)	<table border="1"> <thead> <tr> <th>FUNDING</th> <th>PHASE</th> <th>YEAR</th> <th>AMOUNT</th> </tr> </thead> <tbody> <tr> <td>SP</td> <td>D</td> <td>2003</td> <td>\$80,000</td> </tr> <tr> <td>SP</td> <td>R</td> <td>2004</td> <td>\$20,000</td> </tr> <tr> <td>SP</td> <td>U</td> <td>2004</td> <td>\$20,000</td> </tr> <tr> <td colspan="3">Total</td> <td>\$120,000</td> </tr> </tbody> </table>	FUNDING	PHASE	YEAR	AMOUNT	SP	D	2003	\$80,000	SP	R	2004	\$20,000	SP	U	2004	\$20,000	Total			\$120,000				
	FUNDING				PHASE	YEAR	AMOUNT																						
SP	D	2003	\$80,000																										
SP	R	2004	\$20,000																										
SP	U	2004	\$20,000																										
Total			\$120,000																										
	1998 11 - 5005.00																												
CLAY	1998 11 - 5006.00	KY-80	.200	CORRECT ROCKFALL HAZARD @ MP 2.7 TO 2.9 Milepoints: From: 2.7 To: 2.9 Scope: ROCKFALL MITIGTN(P)	<table border="1"> <thead> <tr> <th>FUNDING</th> <th>PHASE</th> <th>YEAR</th> <th>AMOUNT</th> </tr> </thead> <tbody> <tr> <td>SP</td> <td>D</td> <td>2004</td> <td>\$50,000</td> </tr> <tr> <td colspan="3">Total</td> <td>\$50,000</td> </tr> </tbody> </table>	FUNDING	PHASE	YEAR	AMOUNT	SP	D	2004	\$50,000	Total			\$50,000												
	FUNDING				PHASE	YEAR	AMOUNT																						
SP	D	2004	\$50,000																										
Total			\$50,000																										
	1998 11 - 5006.00																												
CLINTON	1998 08 - 165.00	US-127	3.000	RECONSTRUCT US127 FROM THE ALBANY BYPASS NORTH TO KY90 Milepoints: From: 7.43 To: 10.43 Scope: RECONSTRUCTION(O)	<table border="1"> <thead> <tr> <th>FUNDING</th> <th>PHASE</th> <th>YEAR</th> <th>AMOUNT</th> </tr> </thead> <tbody> <tr> <td>SP</td> <td>D</td> <td>2002</td> <td>\$800,000</td> </tr> <tr> <td>SP</td> <td>R</td> <td>2004</td> <td>\$3,500,000</td> </tr> <tr> <td colspan="3">Total</td> <td>\$4,300,000</td> </tr> </tbody> </table>	FUNDING	PHASE	YEAR	AMOUNT	SP	D	2002	\$800,000	SP	R	2004	\$3,500,000	Total			\$4,300,000								
	FUNDING				PHASE	YEAR	AMOUNT																						
SP	D	2002	\$800,000																										
SP	R	2004	\$3,500,000																										
Total			\$4,300,000																										
	1998 08 - 165.00																												
CLINTON	1996 08 - 260.02	US-127	3.300	US-127 ALBANY BYPASS KY-696 TO CLINTON COUNTY HIGH SCHOOL Milepoints: From: To: Scope: BYPASS(O)	<table border="1"> <thead> <tr> <th>FUNDING</th> <th>PHASE</th> <th>YEAR</th> <th>AMOUNT</th> </tr> </thead> <tbody> <tr> <td>SP</td> <td>D</td> <td>1998</td> <td>\$300,000</td> </tr> <tr> <td>SP</td> <td>R</td> <td>1999</td> <td>\$2,325,000</td> </tr> <tr> <td>SP</td> <td>U</td> <td>1999</td> <td>\$750,000</td> </tr> <tr> <td>SP</td> <td>C</td> <td>2001</td> <td>\$7,000,000</td> </tr> <tr> <td colspan="3">Total</td> <td>\$10,375,000</td> </tr> </tbody> </table>	FUNDING	PHASE	YEAR	AMOUNT	SP	D	1998	\$300,000	SP	R	1999	\$2,325,000	SP	U	1999	\$750,000	SP	C	2001	\$7,000,000	Total			\$10,375,000
	FUNDING				PHASE	YEAR	AMOUNT																						
SP	D	1998	\$300,000																										
SP	R	1999	\$2,325,000																										
SP	U	1999	\$750,000																										
SP	C	2001	\$7,000,000																										
Total			\$10,375,000																										
	1996 08 - 260.02																												

KENTUCKY TRANSPORTATION CABINET  
SIX YEAR HIGHWAY PLAN  
FY - 1998 THRU FY - 2004

COUNTY	ITEM NO. & PARENT NO.	ROUTE	LENGTH	DESCRIPTION	FUND-SCHEDULING INFORMATION			
CLINTON	1996 08 - 260.10	US-127	3.800	RECONSTRUCT US-127 FROM THE TENN STATE LINE TO KY-696 (INITIAL CONSTRUCTION FUNDS)	FUNDING	PHASE	YEAR	AMOUNT
	STP				R	2001	\$2,500,000	
	1996 08 - 260.10			Milepoints: From: 0 To: 4.117	STP	U	2003	\$3,000,000
				Scope: RELOCATION(O)	STP	C	2004	\$8,500,000
					Total			\$14,000,000
CLINTON	1996 08 - 1015.00	KY-1076	.100	SAVAGE CEDAR KNOB BR & APPRS AT KOGER CREEK .60 S OF KY-696	FUNDING	PHASE	YEAR	AMOUNT
	BRX				D	2000	\$100,000	
	1996 08 - 1015.00			Milepoints: From: 3.002 To: 3.102	BRX	R	2003	\$250,000
				Scope: BRIDGE REPLACEMENT(P)	BRX	U	2004	\$150,000
					Total			\$500,000
CRITTENDEN LYON	1998 01 - 187.00	US-641	19.000	RELOCATE US-641 FROM INTERSTATE 24 TO MARION AS A POTENTIAL I-69 CONNECTOR	FUNDING	PHASE	YEAR	AMOUNT
	SP				D	2001	\$400,000	
	1998 01 - 187.00			Milepoints: From: To:	Total			\$400,000
				Scope: SCOPING STUDY(O)				
CRITTENDEN	1996 01 - 250.01	US-60	3.800	PADUCAH-HENDERSON; US-60 MARION BYPASS	FUNDING	PHASE	YEAR	AMOUNT
	SP				D	1999	\$600,000	
	1996 01 - 250.01			Milepoints: From: To:	SP	R	2001	\$2,000,000
				Scope: NEW ROUTE(O)	SP	U	2002	\$1,000,000
					SP	C	2004	\$14,000,000
					Total			\$17,600,000
CRITTENDEN	1996 01 - 267.00	US-60	3.700	PADUCAH-HENDERSON; RELOCATE FR KY-365 TO 0.4 SW OF BLACKFORD CHURCH ROAD	FUNDING	PHASE	YEAR	AMOUNT
	SP				D	2000	\$1,350,000	
	1996 01 - 267.00			Milepoints: From: 17.254 To: 20.981	Total			\$1,350,000
				Scope: RELOCATION(O)				
CRITTENDEN	1996 01 - 267.01	US-60	3.700	PADUCAH-HENDERSON; RELOCATE FR KY-365 TO 0.4 SW OF BLACKFORD CHURCH RD.	FUNDING	PHASE	YEAR	AMOUNT
	SP				R	2002	\$1,200,000	
	1996 01 - 267.01			Milepoints: From: 17.254 To: 20.981	SP	U	2003	\$1,520,000
				Scope: RELOCATION(O)	Total			\$2,720,000
CRITTENDEN	1998 01 - 323.00	KY-91	.100	OPERATION OF CAVE-IN-ROCK FERRY AT OHIO RIVER	FUNDING	PHASE	YEAR	AMOUNT
	SP				C	1999	\$262,000	
	1998 01 - 323.00			Milepoints: From: 11.162 To: 11.262	Total			\$262,000
				Scope: FERRY OPERATION(P)				
CRITTENDEN	1998 01 - 324.00	KY-91	.100	OPERATION OF CAVE-IN-ROCK FERRY AT OHIO RIVER	FUNDING	PHASE	YEAR	AMOUNT
	SP				C	2000	\$262,000	
	1998 01 - 324.00			Milepoints: From: 11.162 To: 11.262	Total			\$262,000
				Scope: FERRY OPERATION(P)				
CRITTENDEN	1998 01 - 325.00	KY-91	.100	OPERATION OF CAVE-IN-ROCK FERRY AT OHIO RIVER	FUNDING	PHASE	YEAR	AMOUNT
	SP				C	2001	\$262,000	
	1998 01 - 325.00			Milepoints: From: 11.162 To: 11.262	Total			\$262,000
				Scope: FERRY OPERATION(P)				
CRITTENDEN	1998 01 - 326.00	KY-91	.100	OPERATION OF CAVE-IN-ROCK FERRY AT OHIO RIVER	FUNDING	PHASE	YEAR	AMOUNT
	SP				C	2002	\$262,000	
	1998 01 - 326.00			Milepoints: From: 11.162 To: 11.262	Total			\$262,000
				Scope: FERRY OPERATION(P)				
CRITTENDEN	1998 01 - 326.01	KY-91	.100	OPERATION OF CAVE-IN-ROCK FERRY AT OHIO RIVER	FUNDING	PHASE	YEAR	AMOUNT
	SP				C	2003	\$262,000	
	1998 01 - 326.01			Milepoints: From: 11.162 To: 11.262	Total			\$262,000
				Scope: FERRY OPERATION(P)				
CRITTENDEN	1998 01 - 326.02	KY-91	.100	OPERATION OF CAVE-IN-ROCK FERRY AT OHIO RIVER	FUNDING	PHASE	YEAR	AMOUNT
	SP				C	2004	\$262,000	
	1998 01 - 326.02			Milepoints: From: 11.162 To: 11.262	Total			\$262,000
				Scope: FERRY OPERATION(P)				

KENTUCKY TRANSPORTATION CABINET  
SIX YEAR HIGHWAY PLAN  
FY - 1998 THRU FY - 2004

COUNTY	ITEM NO. & PARENT NO.	ROUTE	LENGTH	DESCRIPTION	FUND-SCHEDULING INFORMATION			
CUMBERLAND	1996 08 - 158.04	KY-61	7.300	BURKESVILLE-COLUMBIA RD; BURKESVILLE TO JONES CHAPEL	FUNDING	PHASE	YEAR	AMOUNT
	SP				D	2000	\$1,500,000	
	1996 08 - 158.04			Milepoints: From: 14.896 To: 22.436	SP	R	2004	\$8,000,000
				Scope: RELOCATION(O)	Total			\$9,500,000
DAVISS	1996 02 - 73.01	KY-2698	.800	CARTER RD-BELTLINE PR MIDDLE GROUND TO PARRISH AVE.	FUNDING	PHASE	YEAR	AMOUNT
	STP				C	1998	\$2,400,000	
	1996 02 - 73.01			Milepoints: From: 2.61 To: 3.444	Total			\$2,400,000
				Scope: MAJOR WIDENING(O)	Total			\$2,400,000
DAVISS	1996 02 - 116.05	US-231	2.500	OWENSBORO-MACBO; SURFACE KY. APPROACHES NE OF OWENSBORO FR US-60 SW OF MACBO NW TO BEGINNING OF NEW OHIO BRIDGE	FUNDING	PHASE	YEAR	AMOUNT
	NH				C	1999	\$4,900,000	
	02 - 116.00			Milepoints: From: To:	Total			\$4,900,000
				Scope: NEW ROUTE(O)	Total			\$4,900,000
DAVISS	1998 02 - 116.60	US-231	.400	OWENSBORO - I-64; CONSTRUCT INDIANA APPROACH TO THE NATCHER BRIDGE (STATE MATCH PROVIDED BY INDIANA)	FUNDING	PHASE	YEAR	AMOUNT
	KYD				C	1998	\$7,000,000	
	1998 02 - 116.60			Milepoints: From: To:	Total			\$7,000,000
				Scope: NEW ROUTE(O)	Total			\$7,000,000
DAVISS	1998 02 - 124.00	KY-405	1.400	RECONSTRUCT KY-405 FROM KY-144 TO KY-1831 TO IMPROVE ACCESS TO NEW ELEMENTARY SCHOOL (MINOR WIDENING WITH SPOT IMPROVEMENTS)	FUNDING	PHASE	YEAR	AMOUNT
	SP				D	1999	\$100,000	
	1998 02 - 124.00			Milepoints: From: 0 To: 1.445	SP	C	2000	\$1,000,000
				Scope: MINOR WIDENING(O)	Total			\$1,100,000
DAVISS	1998 02 - 179.00	US-231	.900	POWER WASH AND PAINT THE US- 231 BRIDGE OVER THE OHIO RIVER AT OWENSBORO (B118)	FUNDING	PHASE	YEAR	AMOUNT
	STP				C	2004	\$2,500,000	
	1998 02 - 179.00			Milepoints: From: 14.846 To: 15.721	Total			\$2,500,000
				Scope: BRIDGE PAINTING(P)	Total			\$2,500,000
DAVISS	1996 02 - 185.00	US-431	.100	I-SECT WITH PARRISH AVE. & 13TH STREET (KY-81 & KY-54) (LET WITH 2-200.00 & 2-305.00)	FUNDING	PHASE	YEAR	AMOUNT
	STP				C	1998	\$675,000	
	1996 02 - 185.00			Milepoints: From: 13.85 To: 13.95	Total			\$675,000
				Scope: RECONSTRUCTION(O)	Total			\$675,000
DAVISS	1996 02 - 200.00	KY-54	.200	12TH STREET BETWEEN DAVIESS ST. & SWENEY ST. IN OWENSBORO (LET WITH 2-185.00 & 2-305)	FUNDING	PHASE	YEAR	AMOUNT
	STP				C	1998	\$545,000	
	1996 02 - 200.00			Milepoints: From: .188 To: .414	Total			\$545,000
				Scope: MAJOR WIDENING(O)	Total			\$545,000
DAVISS	1996 02 - 214.00	US-60B	.100	SAFETY IMPROVEMENT @ NATCHER PARKWAY INTERCHANGE WESTBOUND EXIT RAMP TO US-60B	FUNDING	PHASE	YEAR	AMOUNT
	STP				D	1998	\$100,000	
	1996 02 - 214.00			Milepoints: From: 7.269 To: 7.369	STP	C	1998	\$400,000
				Scope: RECONSTRUCTION(O)	Total			\$500,000
DAVISS	1996 02 - 221.00	KY-2121	1.800	WIDEN SOUTHTOWN BLVD. FROM CARTER ROAD (KY-2698) TO US-431 IN OWENSBORO	FUNDING	PHASE	YEAR	AMOUNT
	SP				D	2002	\$750,000	
	1996 02 - 221.00			Milepoints: From: 0 To: 1.78	SP	R	2004	\$780,000
				Scope: MAJOR WIDENING(O)	Total			\$1,530,000
DAVISS	1998 02 - 287.00	US-60	3.500	RELOCATE US-60 BYPASS EAST OF OWENSBORO (EAST COUNTY CORRIDOR).	FUNDING	PHASE	YEAR	AMOUNT
	STP				D	2000	\$1,000,000	
	1998 02 - 287.00			Milepoints: From: To:	STP	R	2003	\$4,000,000
				Scope: PE & ENVIRONMENTAL(O)	STP	U	2004	\$2,500,000
					Total			\$7,500,000

KENTUCKY TRANSPORTATION CABINET  
SIX YEAR HIGHWAY PLAN  
FY - 1998 THRU FY - 2004

COUNTY	ITEM NO. & PARENT NO.	ROUTE	LENGTH	DESCRIPTION	FUND-SCHEDULING INFORMATION			
DAVISS	1996 02 - 305.00	KY-54	.200	IMPROVE 12TH ST. BETWEEN HATHAWAY & HALL ST. IN OWENSBORO (LOCAL PARTICIPATION) (LET WITH 2-185.00 & 2-200.00)	FUNDING	PHASE	YEAR	AMOUNT
	STP				C	1998	\$500,000	
	1996 02 - 305.00					Total		\$500,000
				Milepoints: From: .676 To: .876 Scope: MINOR WIDENING(O)				
DAVISS	1996 02 - 306.00	US-231	1.100	HICKORY LANE TO S OF OWENSBORO COMMUNITY COLLEGE	FUNDING	PHASE	YEAR	AMOUNT
	STP				C	2000	\$2,500,000	
	1996 02 - 306.00					Total		\$2,500,000
				Milepoints: From: 9.724 To: 10.871 Scope: MAJOR WIDENING(O)				
DAVISS	1998 02 - 2001.00	US-60B	2.900	US-60B FROM MP7.319, W. NATCHER PKWY TO MP 10.212, US-60 (FD06).	FUNDING	PHASE	YEAR	AMOUNT
	SP				D	1999	\$70,000	
	1996 99 - 39.00				SP	C	2000	\$4,650,000
						Total		\$4,720,000
				Milepoints: From: 7.319 To: 10.212 Scope: PAVEMENT REHAB-PR(P)				
DAVISS	1998 02 - 2012.00	US-60B	7.300	US-60B FROM MP 0.000, US-60 OVERPASS TO MP 7.319, NATCHER PKWY UNDERPASS (FD06)	FUNDING	PHASE	YEAR	AMOUNT
	SP				C	2001	\$3,600,000	
	1998 02 - 2012.00					Total		\$3,600,000
				Milepoints: From: 0 To: 7.319 Scope: PAVEMENT REHAB-PR(P)				
EDMONSON	1996 03 - 139.00	KY-101	3.400	RECONSTRUCT KY-101 FROM BROWNSVILLE TO .8 S OF RHODA (KY-101 & KY-259)	FUNDING	PHASE	YEAR	AMOUNT
	STP				C	1998	\$5,671,000	
	1996 03 - 139.00					Total		\$5,671,000
				Milepoints: From: 3.311 To: 4.131 Scope: RELOCATION(O)				
EDMONSON	1996 03 - 139.01	KY-101	3.400	RECONSTRUCT KY-101 FROM BROWNSVILLE TO .8 S OF RHODA (KY-101 & KY-259)(SURFACING & CROSSROADS)	FUNDING	PHASE	YEAR	AMOUNT
	STP				C	1999	\$3,500,000	
	1996 03 - 139.01					Total		\$3,500,000
				Milepoints: From: 3.311 To: 4.131 Scope: SURFACE(O)				
EDMONSON	1998 03 - 140.00	KY-101	1.500	BROWNSVILLE-BOWLING GREEN; SPOT IMPROVEMENT THROUGH THE KNOBS SOUTH OF CHALYBEATE.	FUNDING	PHASE	YEAR	AMOUNT
	SP				D	2000	\$400,000	
	1998 03 - 140.00				SP	R	2002	\$750,000
					SP	U	2002	\$500,000
					SP	C	2004	\$5,000,000
						Total		\$6,650,000
				Milepoints: From: 0 To: 1.5 Scope: SPOT IMPROVEMENTS(O)				
EDMONSON	1998 03 - 141.00	KY-70	1.100	RECONSTRUCT KY70/KY259 FROM SOUTH OF THE KY70 JUNCTION TO BROWNSVILLE	FUNDING	PHASE	YEAR	AMOUNT
	SP				D	2000	\$200,000	
	1998 03 - 141.00				SP	R	2001	\$300,000
					SP	U	2001	\$200,000
					SP	C	2002	\$2,000,000
						Total		\$2,700,000
				Milepoints: From: 11.288 To: 12.388 Scope: RECONSTRUCTION(O)				
ELLIOTT	1998 09 - 126.00	KY-7	2.300	SANDY HOOK - I-64; RECONSTRUCT KY-7 FROM KY-32 AT NEWFOUNDLAND TO NORTH OF KY-706	FUNDING	PHASE	YEAR	AMOUNT
	SP				D	1999	\$400,000	
	1998 09 - 126.00				SP	R	2001	\$2,000,000
					SP	U	2001	\$850,000
					SP	C	2002	\$8,000,000
						Total		\$11,250,000
				Milepoints: From: 11.397 To: 13.711 Scope: RECONSTRUCTION(O)				
ELLIOTT	1998 09 - 126.50	KY-7	5.600	SANDY HOOK - I-64; RECONSTRUCT KY-7 FROM NORTH OF KY-706 TO THE CARTER COUNTY LINE	FUNDING	PHASE	YEAR	AMOUNT
	SP				D	2000	\$1,000,000	
	1998 09 - 126.50				STP	R	2004	\$3,500,000
						Total		\$4,500,000
				Milepoints: From: 13.711 To: 19.312 Scope: RECONSTRUCTION(O)				



KENTUCKY TRANSPORTATION CABINET  
SIX YEAR HIGHWAY PLAN  
FY - 1998 THRU FY - 2004

COUNTY	ITEM NO. & PARENT NO.	ROUTE	LENGTH	DESCRIPTION	FUND-SCHEDULING INFORMATION																								
ELLIOTT	1996 09 - 293.01	KY-7	1.300	SANDY HOOK - I-64; FROM .8 S OF KY-557 TO SANDY HOOK	<table border="1"> <thead> <tr> <th>FUNDING</th> <th>PHASE</th> <th>YEAR</th> <th>AMOUNT</th> </tr> </thead> <tbody> <tr> <td>SP</td> <td>D</td> <td>2002</td> <td>\$400,000</td> </tr> <tr> <td>SP</td> <td>R</td> <td>2004</td> <td>\$1,000,000</td> </tr> <tr> <td>SP</td> <td>U</td> <td>2004</td> <td>\$750,000</td> </tr> <tr> <td colspan="3">Total</td> <td>\$2,150,000</td> </tr> </tbody> </table>	FUNDING	PHASE	YEAR	AMOUNT	SP	D	2002	\$400,000	SP	R	2004	\$1,000,000	SP	U	2004	\$750,000	Total			\$2,150,000				
	FUNDING					PHASE	YEAR	AMOUNT																					
SP	D	2002	\$400,000																										
SP	R	2004	\$1,000,000																										
SP	U	2004	\$750,000																										
Total			\$2,150,000																										
	1996 09 - 293.01			Milepoints: From: 7.173 To: 8.617 Scope: RELOCATION(O)																									
ELLIOTT	1996 09 - 1022.00	KY-32	.100	SANDY HOOK-LOUISA BR & APPRS OVER NEWCOMBE CREEK BETWEEN KY-706 N&S	<table border="1"> <thead> <tr> <th>FUNDING</th> <th>PHASE</th> <th>YEAR</th> <th>AMOUNT</th> </tr> </thead> <tbody> <tr> <td>BRO</td> <td>C</td> <td>1999</td> <td>\$750,000</td> </tr> <tr> <td colspan="3">Total</td> <td>\$750,000</td> </tr> </tbody> </table>	FUNDING	PHASE	YEAR	AMOUNT	BRO	C	1999	\$750,000	Total			\$750,000												
	FUNDING					PHASE	YEAR	AMOUNT																					
BRO	C	1999	\$750,000																										
Total			\$750,000																										
	1996 09 - 1022.00			Milepoints: From: 14.062 To: 14.162 Scope: BRIDGE REPLACEMENT(P)																									
ELLIOTT	1996 09 - 1039.00	KY-706	.100	ISONVILLE-BURKE BR & APPRS AT ROCKY BRANCH	<table border="1"> <thead> <tr> <th>FUNDING</th> <th>PHASE</th> <th>YEAR</th> <th>AMOUNT</th> </tr> </thead> <tbody> <tr> <td>BRX</td> <td>D</td> <td>1999</td> <td>\$75,000</td> </tr> <tr> <td>BRX</td> <td>R</td> <td>2001</td> <td>\$20,000</td> </tr> <tr> <td>BRX</td> <td>U</td> <td>2001</td> <td>\$20,000</td> </tr> <tr> <td>BRX</td> <td>C</td> <td>2002</td> <td>\$230,000</td> </tr> <tr> <td colspan="3">Total</td> <td>\$345,000</td> </tr> </tbody> </table>	FUNDING	PHASE	YEAR	AMOUNT	BRX	D	1999	\$75,000	BRX	R	2001	\$20,000	BRX	U	2001	\$20,000	BRX	C	2002	\$230,000	Total			\$345,000
	FUNDING					PHASE	YEAR	AMOUNT																					
BRX	D	1999	\$75,000																										
BRX	R	2001	\$20,000																										
BRX	U	2001	\$20,000																										
BRX	C	2002	\$230,000																										
Total			\$345,000																										
	1996 09 - 1039.00			Milepoints: From: 9.358 To: 9.458 Scope: BRIDGE REPLACEMENT(P)																									
ESTILL	1996 10 - 113.00	KY-52	1.700	KY-52; ADD CENTER LANE FOR LEFT TURN FR KY-89 TO EIGHTH STREET (KY-2461)	<table border="1"> <thead> <tr> <th>FUNDING</th> <th>PHASE</th> <th>YEAR</th> <th>AMOUNT</th> </tr> </thead> <tbody> <tr> <td>STP</td> <td>C</td> <td>1998</td> <td>\$3,200,000</td> </tr> <tr> <td colspan="3">Total</td> <td>\$3,200,000</td> </tr> </tbody> </table>	FUNDING	PHASE	YEAR	AMOUNT	STP	C	1998	\$3,200,000	Total			\$3,200,000												
	FUNDING					PHASE	YEAR	AMOUNT																					
STP	C	1998	\$3,200,000																										
Total			\$3,200,000																										
	1996 10 - 113.00			Milepoints: From: 7.319 To: 9.056 Scope: MAJOR WIDENING(O)																									
ESTILL	1996 10 - 363.00	KY-89	2.300	RECONST. KY-89 FROM RICE STREET IN IRVINE TO 1.2MI N OF KY-1840 AT ESTILL CO. HIGH SCHOOL	<table border="1"> <thead> <tr> <th>FUNDING</th> <th>PHASE</th> <th>YEAR</th> <th>AMOUNT</th> </tr> </thead> <tbody> <tr> <td>SP</td> <td>R</td> <td>2001</td> <td>\$2,200,000</td> </tr> <tr> <td>SP</td> <td>U</td> <td>2003</td> <td>\$1,000,000</td> </tr> <tr> <td colspan="3">Total</td> <td>\$3,200,000</td> </tr> </tbody> </table>	FUNDING	PHASE	YEAR	AMOUNT	SP	R	2001	\$2,200,000	SP	U	2003	\$1,000,000	Total			\$3,200,000								
	FUNDING					PHASE	YEAR	AMOUNT																					
SP	R	2001	\$2,200,000																										
SP	U	2003	\$1,000,000																										
Total			\$3,200,000																										
	1996 10 - 363.00			Milepoints: From: 11.89 To: 14.199 Scope: RECONSTRUCTION(O)																									
ESTILL	1996 10 - 364.00	KY-82	.100	KY-82 CURVE REVISION AT SALEM CHURCH (MP 4.5)	<table border="1"> <thead> <tr> <th>FUNDING</th> <th>PHASE</th> <th>YEAR</th> <th>AMOUNT</th> </tr> </thead> <tbody> <tr> <td>SP</td> <td>D</td> <td>2000</td> <td>\$100,000</td> </tr> <tr> <td>SP</td> <td>R</td> <td>2002</td> <td>\$100,000</td> </tr> <tr> <td>SP</td> <td>U</td> <td>2002</td> <td>\$100,000</td> </tr> <tr> <td>SP</td> <td>C</td> <td>2004</td> <td>\$800,000</td> </tr> <tr> <td colspan="3">Total</td> <td>\$1,100,000</td> </tr> </tbody> </table>	FUNDING	PHASE	YEAR	AMOUNT	SP	D	2000	\$100,000	SP	R	2002	\$100,000	SP	U	2002	\$100,000	SP	C	2004	\$800,000	Total			\$1,100,000
	FUNDING					PHASE	YEAR	AMOUNT																					
SP	D	2000	\$100,000																										
SP	R	2002	\$100,000																										
SP	U	2002	\$100,000																										
SP	C	2004	\$800,000																										
Total			\$1,100,000																										
	1996 10 - 364.00			Milepoints: From: 4.5 To: 4.6 Scope: RECONSTRUCTION(O)																									
ESTILL	1998 10 - 1008.10	KY-52	.800	IRVINE BYPASS, FR KY-52 TO STA. 2+065 INCLUDING NEW BRIDGE OVER THE KENTUCKY RIVER	<table border="1"> <thead> <tr> <th>FUNDING</th> <th>PHASE</th> <th>YEAR</th> <th>AMOUNT</th> </tr> </thead> <tbody> <tr> <td>STP</td> <td>C</td> <td>1998</td> <td>\$8,965,000</td> </tr> <tr> <td colspan="3">Total</td> <td>\$8,965,000</td> </tr> </tbody> </table>	FUNDING	PHASE	YEAR	AMOUNT	STP	C	1998	\$8,965,000	Total			\$8,965,000												
	FUNDING					PHASE	YEAR	AMOUNT																					
STP	C	1998	\$8,965,000																										
Total			\$8,965,000																										
	1996 10 - 1008.00			Milepoints: From: To: Scope: NEW ROUTE(O)																									
ESTILL	1998 10 - 1008.20	KY-52	.900	IRVINE BYPASS, FROM STA. 2+065 TO KY-89	<table border="1"> <thead> <tr> <th>FUNDING</th> <th>PHASE</th> <th>YEAR</th> <th>AMOUNT</th> </tr> </thead> <tbody> <tr> <td>STP</td> <td>C</td> <td>1998</td> <td>\$4,670,000</td> </tr> <tr> <td colspan="3">Total</td> <td>\$4,670,000</td> </tr> </tbody> </table>	FUNDING	PHASE	YEAR	AMOUNT	STP	C	1998	\$4,670,000	Total			\$4,670,000												
	FUNDING					PHASE	YEAR	AMOUNT																					
STP	C	1998	\$4,670,000																										
Total			\$4,670,000																										
	1996 10 - 1008.00			Milepoints: From: To: Scope: BYPASS(O)																									
ESTILL	1996 10 - 1040.00	KY-594	.100	STATION CAMP-JINKS BR & APPRS AT TURKEY PEN BRANCH 5.5 SW OF KY-1139	<table border="1"> <thead> <tr> <th>FUNDING</th> <th>PHASE</th> <th>YEAR</th> <th>AMOUNT</th> </tr> </thead> <tbody> <tr> <td>BRX</td> <td>D</td> <td>1999</td> <td>\$75,000</td> </tr> <tr> <td>BRX</td> <td>R</td> <td>2001</td> <td>\$100,000</td> </tr> <tr> <td>BRX</td> <td>U</td> <td>2001</td> <td>\$75,000</td> </tr> <tr> <td>BRX</td> <td>C</td> <td>2002</td> <td>\$250,000</td> </tr> <tr> <td colspan="3">Total</td> <td>\$500,000</td> </tr> </tbody> </table>	FUNDING	PHASE	YEAR	AMOUNT	BRX	D	1999	\$75,000	BRX	R	2001	\$100,000	BRX	U	2001	\$75,000	BRX	C	2002	\$250,000	Total			\$500,000
	FUNDING					PHASE	YEAR	AMOUNT																					
BRX	D	1999	\$75,000																										
BRX	R	2001	\$100,000																										
BRX	U	2001	\$75,000																										
BRX	C	2002	\$250,000																										
Total			\$500,000																										
	1996 10 - 1040.00			Milepoints: From: 5.881 To: 5.981 Scope: BRIDGE REPLACEMENT(P)																									
ESTILL	1996 10 - 1045.00	CR-5323	.100	CRESSY ROAD BR & APPRS AT CSX RAILROAD 2.0 N OF KY-89	<table border="1"> <thead> <tr> <th>FUNDING</th> <th>PHASE</th> <th>YEAR</th> <th>AMOUNT</th> </tr> </thead> <tbody> <tr> <td>BRZ</td> <td>R</td> <td>1998</td> <td>\$75,000</td> </tr> <tr> <td>BRZ</td> <td>U</td> <td>1998</td> <td>\$60,000</td> </tr> <tr> <td>BRZ</td> <td>C</td> <td>2001</td> <td>\$275,000</td> </tr> <tr> <td colspan="3">Total</td> <td>\$410,000</td> </tr> </tbody> </table>	FUNDING	PHASE	YEAR	AMOUNT	BRZ	R	1998	\$75,000	BRZ	U	1998	\$60,000	BRZ	C	2001	\$275,000	Total			\$410,000				
	FUNDING					PHASE	YEAR	AMOUNT																					
BRZ	R	1998	\$75,000																										
BRZ	U	1998	\$60,000																										
BRZ	C	2001	\$275,000																										
Total			\$410,000																										
	1996 10 - 1045.00			Milepoints: From: To: Scope: BRIDGE REPLACEMENT(P)																									

KENTUCKY TRANSPORTATION CABINET  
SIX YEAR HIGHWAY PLAN  
FY - 1998 THRU FY - 2004

COUNTY	ITEM NO. & PARENT NO.	ROUTE	LENGTH	DESCRIPTION	FUND-SCHEDULING INFORMATION			
ESTILL	1996 10 - 1053.00	KY-594	.100	STATION CAMP-JINKS-BEREA, BR & APPRS AT HORNS RIVER CR. 6.5 SW OF KY-1139	FUNDING	PHASE	YEAR	AMOUNT
	BRX				R	1999	\$50,000	
	1996 10 - 1053.00			Milepoints: From: 4.816 To: 4.916	BRX	U	1999	\$25,000
				Scope: BRIDGE REPLACEMENT(P)	BRX	C	2001	\$150,000
					Total			\$225,000
ESTILL	1998 10 - 5001.00	KY-89	1.000	EMBANKMENT FAILURE & RIGHT OF WAY @ MP 7 TO 8	FUNDING	PHASE	YEAR	AMOUNT
	SP				R	2000	\$3,000	
	1998 10 - 5001.00			Milepoints: From: 7 To: 8	SP	C	2001	\$262,700
				Scope: LANDSLIDE REPAIR(P)	Total			\$265,700
FAYETTE	1996 07 - 19.01	KY-418	2.600	LEXINGTON-ATHENS RD; WIDENING US-25 TO I-75	FUNDING	PHASE	YEAR	AMOUNT
	STP				C	1998	\$9,000,000	
	1996 07 - 19.01			Milepoints: From: 0 To: 2.6	Total			\$9,000,000
				Scope: MAJOR WIDENING(O)				
FAYETTE SCOTT	1996 07 - 122.00	US-25	4.100	LEXINGTON-GEORGETOWN; GEORGETOWN ROAD FROM I-75 TO ETTER LANE	FUNDING	PHASE	YEAR	AMOUNT
	STP				R	2001	\$4,300,000	
	1996 07 - 122.00			Milepoints: From: 20.249 To: 22.286	STP	U	2002	\$3,000,000
				Scope: MAJOR WIDENING(O)	Total			\$7,300,000
FAYETTE	1998 07 - 125.00	KY-4	4.300	NEW CIRCLE RD; RECONSTRUCT FROM EAST OF NEW CIRCLE ROAD/RICHMOND ROAD INTERCHANGE TO NICHOLASVILLE ROAD AS PHASE I OF NEW CIRCLE ROAD WIDENING.	FUNDING	PHASE	YEAR	AMOUNT
	STP				D	2001	\$200,000	
	1998 07 - 125.00			Milepoints: From: 14.943 To: 19.283	STP	C	2003	\$9,000,000
				Scope: PE & ENVIRONMENTAL(O)	Total			\$9,200,000
FAYETTE	1998 07 - 125.10	KY-4	4.600	NEW CIRCLE RD; WIDEN KY-4 TO 6 LANES FROM THE NICHOLASVILLE RD ICHG TO THE VERSAILLES ROAD ICHG AS PHASE II OF NEW CIRCLE ROAD WIDENING	FUNDING	PHASE	YEAR	AMOUNT
	STP				D	2002	\$200,000	
	1998 07 - 125.00			Milepoints: From: 0 To: 4.611	Total			\$200,000
				Scope: MAJOR WIDENING(O)				
FAYETTE	1998 07 - 125.20	KY-4	4.100	NEW CIRCLE RD; WIDEN KY-4 TO 6 LANES FROM THE VERSAILLES ROAD ICHG TO GEORGETOWN RD ICHG AS PHASE III OF NEW CIRCLE ROAD WIDENING	FUNDING	PHASE	YEAR	AMOUNT
	STP				D	2003	\$200,000	
	1998 07 - 125.00			Milepoints: From: 4.611 To: 8.731	Total			\$200,000
				Scope: MAJOR WIDENING(O)				
FAYETTE	1996 07 - 127.00	KY-4	.800	NEW CIRCLE ROAD RECONSTRUCTION OF WINCHESTER I-CHANGE	FUNDING	PHASE	YEAR	AMOUNT
	STP				C	1999	\$9,000,000	
	1996 07 - 127.00			Milepoints: From: 12.28 To: 13.13	Total			\$9,000,000
				Scope: I-CHANGE RECONST(O)				
FAYETTE	1996 07 - 128.03	US-68	1.700	HARRODSBURG RD FR THE JESSAMINE COUNTY LINE TO MAN-O-WAR BLVD	FUNDING	PHASE	YEAR	AMOUNT
	SLX				U	1998	\$1,200,000	
	1996 07 - 128.03			Milepoints: From: 0 To: 1.7	SP	C	2000	\$5,000,000
				Scope: MAJOR WIDENING(O)	Total			\$6,200,000
FAYETTE	1998 07 - 144.00	US-68	1.400	WIDEN HARRODSBURG ROAD FROM NEW CIRCLE ROAD TO MAN O WAR BOULEVARD.	FUNDING	PHASE	YEAR	AMOUNT
	SP				D	2004	\$400,000	
	1998 07 - 144.00			Milepoints: From: 1.7 To: 3.11	Total			\$400,000
				Scope: PE & ENVIRONMENTAL(O)				
FAYETTE	1996 07 - 153.00	KY-1681	.100	OLD FRANKFORT PIKE BR & APPRS AT STEELERS RUN NEAR FAYETTE & WOODFORD CO. LINE	FUNDING	PHASE	YEAR	AMOUNT
	BRO				C	1998	\$560,000	
	1996 07 - 153.00			Milepoints: From: .038 To: .138	Total			\$560,000
				Scope: BRIDGE REPLACEMENT(P)				

KENTUCKY TRANSPORTATION CABINET  
SIX YEAR HIGHWAY PLAN  
FY - 1998 THRU FY - 2004

COUNTY	ITEM NO. & PARENT NO.	ROUTE	LENGTH	DESCRIPTION	FUND-SCHEDULING INFORMATION			
FAYETTE	1996 07 - 163.30	US-27	4.800	LEXINGTON-PARIS PIKE; LEXINGTON, JOHNSON ROAD, MUIR STATION ROAD SEGMENT (4.8 MILES) BEGINNING AT A POINT NEAR I-64/75 INTERCHANGE AND EXTENDING NORTH TO A POINT JUST SOUTH OF FAYETTE/BOURBON COUNTY LINE	FUNDING	PHASE	YEAR	AMOUNT
	1996 07 - 163.30				NH	R	1998	\$4,074,000
					NH	U	1998	\$3,880,000
					NH	C	2000	\$21,500,000
					Total			\$29,454,000
				Milepoints: From: 10.055 To: 14.855				
				Scope: MAJOR WIDENING(O)				
FAYETTE	1996 07 - 234.01	KY-1974	1.900	TATES CREEK PIKE FR HARTLAND TO 4000' S OF URBAN SERVICE BOUNDARY	FUNDING	PHASE	YEAR	AMOUNT
	1996 07 - 234.01				SP	C	1998	\$3,000,000
					Total			\$3,000,000
				Milepoints: From: 4.425 To: 6.296				
				Scope: MAJOR WIDENING(O)				
FAYETTE	1996 07 - 325.01	US-25	1.300	RICHMOND ROAD; WIDEN FROM NEW CIRCLE RD. (KY-4) TO MAN-O- WAR BLVD.	FUNDING	PHASE	YEAR	AMOUNT
	1996 07 - 325.01				SP	D	1999	\$200,000
					SP	R	2000	\$3,000,000
					SP	U	2001	\$3,090,000
					SP	C	2002	\$2,500,000
					Total			\$8,790,000
				Milepoints: From: 9.5 To: 10.788				
				Scope: MAJOR WIDENING(O)				
FAYETTE	1996 07 - 342.00	KY-4	.200	NEW CIRCLE ROAD CONSTRUCT RIGHT TURN LANE AT KY-1927 LIBERTY ROAD	FUNDING	PHASE	YEAR	AMOUNT
	1996 07 - 342.00				SAP	C	1998	\$250,000
					Total			\$250,000
				Milepoints: From: 13.5 To: 13.669				
				Scope: SAFETY-HAZARD ELIM(P)				
FAYETTE	1996 07 - 353.00	KY-169		OPERATION OF VALLEY VIEW FERRY AT KY RIVER	FUNDING	PHASE	YEAR	AMOUNT
	1996 07 - 353.00				SP	C	1998	\$100,000
					Total			\$100,000
				Milepoints: From: To:				
				Scope: FERRY OPERATION(P)				
FAYETTE	1998 07 - 354.00	KY-169		OPERATION OF VALLEY VIEW FERRY AT KY RIVER	FUNDING	PHASE	YEAR	AMOUNT
	1998 07 - 354.00				SP	C	1999	\$15,000
					Total			\$15,000
				Milepoints: From: To:				
				Scope: FERRY OPERATION(P)				
FAYETTE	1998 07 - 355.00	KY-169		OPERATION OF VALLEY VIEW FERRY AT KY RIVER	FUNDING	PHASE	YEAR	AMOUNT
	1998 07 - 355.00				SP	C	2000	\$15,000
					Total			\$15,000
				Milepoints: From: To:				
				Scope: FERRY OPERATION(P)				
FAYETTE	1998 07 - 356.00	KY-169		OPERATION OF VALLEY VIEW FERRY AT KY RIVER	FUNDING	PHASE	YEAR	AMOUNT
	1998 07 - 356.00				SP	C	2001	\$15,000
					Total			\$15,000
				Milepoints: From: To:				
				Scope: FERRY OPERATION(P)				
FAYETTE	1998 07 - 357.00	KY-169		OPERATION OF VALLEY VIEW FERRY AT KY RIVER	FUNDING	PHASE	YEAR	AMOUNT
	1998 07 - 357.00				SP	C	2002	\$15,000
					Total			\$15,000
				Milepoints: From: To:				
				Scope: FERRY OPERATION(P)				
FAYETTE	1998 07 - 357.01	KY-169		OPERATION OF VALLEY VIEW FERRY AT KY RIVER	FUNDING	PHASE	YEAR	AMOUNT
	1998 07 - 357.01				SP	C	2003	\$15,000
					Total			\$15,000
				Milepoints: From: To:				
				Scope: FERRY OPERATION(P)				
FAYETTE	1998 07 - 357.02	KY-169		OPERATION OF VALLEY VIEW FERRY AT KY RIVER	FUNDING	PHASE	YEAR	AMOUNT
	1998 07 - 357.02				SP	C	2004	\$15,000
					Total			\$15,000
				Milepoints: From: To:				
				Scope: FERRY OPERATION(P)				
FAYETTE	1996 07 - 359.00			VILEY ROAD EXTENDED PHASE-I; NEWTOWN PIKE TO SOUTHERN RAILROAD	FUNDING	PHASE	YEAR	AMOUNT
	1996 07 - 359.00				STP	U	1998	\$200,000
					STP	C	1998	\$7,400,000
					Total			\$7,600,000
				Milepoints: From: To:				
				Scope: NEW ROUTE(O)				

KENTUCKY TRANSPORTATION CABINET  
SIX YEAR HIGHWAY PLAN  
FY - 1998 THRU FY - 2004

COUNTY	ITEM NO. & PARENT NO.	ROUTE	LENGTH	DESCRIPTION	FUND-SCHEDULING INFORMATION			
FAYETTE ✓	1998 07 - 362.00	KY-4	6.100	STUDY OF NEW CIRCLE ROAD THRU CONGESTED AREA OF NE LEXINGTON BETWEEN RICHMOND RD & GEORGETOWN RD	FUNDING	PHASE	YEAR	AMOUNT
	STP				D	2002	\$250,000	
	1998 07 - 362.00					Total		\$250,000
				Milepoints: From: 8.731 To: 14.843 Scope: SCOPING STUDY(O)				
FAYETTE ✓	1996 07 - 900.00	CR-1015	.100	KENNY LANE BR & APPRS AT NORTH ELKHORN CREEK N OF KY-1973	FUNDING	PHASE	YEAR	AMOUNT
	BRZ				C	1998	\$400,000	
	1996 07 - 900.00					Total		\$400,000
				Milepoints: From: To: Scope: BRIDGE REPLACEMENT(P)				
FAYETTE ✓	1998 07 - 908.00	US-27	.100	ON NICHOLASVILLE ROAD ADD TURNING LANES ON E. APPROACH OF REYNOLDS ROAD	FUNDING	PHASE	YEAR	AMOUNT
	SAF				C	1998	\$300,000	
	1996 99 - 135.00					Total		\$300,000
				Milepoints: From: 1.9 To: 2 Scope: SAFETY-HAZARD ELIM(P)				
FAYETTE JESSAMINE ✓	1996 07 - 996.04			DEDICATED FEDERAL-AID STP FUNDS EARMARKED FOR LEXINGTON URBANIZED AREA AND SUBJECT TO MPO CONTROL	FUNDING	PHASE	YEAR	AMOUNT
	SLX				C	2000	\$5,800,000	
	1996 07 - 996.04					Total		\$5,800,000
				Milepoints: From: To: Scope: MATCHED FED FUNDS(O)				
FAYETTE JESSAMINE ✓	1996 07 - 996.05			DEDICATED FEDERAL-AID STP FUNDS EARMARKED FOR LEXINGTON URBANIZED AREA AND SUBJECT TO MPO CONTROL	FUNDING	PHASE	YEAR	AMOUNT
	SLX				C	2001	\$5,800,000	
	1996 07 - 996.05					Total		\$5,800,000
				Milepoints: From: To: Scope: MATCHED FED FUNDS(O)				
FAYETTE JESSAMINE ✓	1996 07 - 996.06			DEDICATED FEDERAL-AID STP FUNDS EARMARKED FOR LEXINGTON URBANIZED AREA AND SUBJECT TO MPO CONTROL	FUNDING	PHASE	YEAR	AMOUNT
	SLX				C	2002	\$5,800,000	
	1996 07 - 996.06					Total		\$5,800,000
				Milepoints: From: To: Scope: MATCHED FED FUNDS(O)				
FAYETTE ✓	1998 07 - 996.07			DEDICATED FEDERAL-AID STP FUNDS EARMARKED FOR LEXINGTON URBANIZED AREA AND SUBJECT TO MPO CONTROL	FUNDING	PHASE	YEAR	AMOUNT
	SLX				C	2003	\$5,800,000	
	1998 07 - 996.07					Total		\$5,800,000
				Milepoints: From: To: Scope: MATCHED FED FUNDS(O)				
FAYETTE ✓	1998 07 - 996.08			DEDICATED FEDERAL-AID STP FUNDS EARMARKED FOR LEXINGTON URBANIZED AREA AND SUBJECT TO MPO CONTROL	FUNDING	PHASE	YEAR	AMOUNT
	SLX				C	2004	\$5,800,000	
	1998 07 - 996.08					Total		\$5,800,000
				Milepoints: From: To: Scope: MATCHED FED FUNDS(O)				
FAYETTE ✓	1996 07 - 1045.00	CR-1300	.100	HUFFMAN MILL ROAD BR & APPRS OVER N ELKHORN CREEK .5 S OF CR-5302	FUNDING	PHASE	YEAR	AMOUNT
	BRZ				U	1998	\$50,000	
	1996 07 - 1045.00				BRZ	C	1999	\$405,000
						Total		\$455,000
				Milepoints: From: To: Scope: BRIDGE REPLACEMENT(P)				
FAYETTE CLARK ✓	1996 07 - 1053.00	KY-1927	.100	TODD'S ROAD BR & APPRS OVER BOONE CREEK ON COUNTY LINE	FUNDING	PHASE	YEAR	AMOUNT
	BRZ				R	1998	\$100,000	
	1996 07 - 1053.00				BRZ	U	1998	\$40,000
					BRZ	C	2000	\$225,000
						Total		\$365,000
				Milepoints: From: 8.259 To: 8.309 Scope: BRIDGE REPLACEMENT(P)				
FAYETTE ✓	1996 07 - 1069.00	US-421	.100	W. MAIN-LEESTOWN BR & APPRS OVER CNO & TP RAILROAD .25 E OF KY-1723	FUNDING	PHASE	YEAR	AMOUNT
	BRO				R	1998	\$1,000,000	
	1996 07 - 1069.00				BRO	U	1998	\$1,000,000
					BRO	C	2000	\$5,037,000
						Total		\$7,037,000
				Milepoints: From: .6 To: .7 Scope: BRIDGE REPLACEMENT(P)				

KENTUCKY TRANSPORTATION CABINET  
SIX YEAR HIGHWAY PLAN  
FY - 1998 THRU FY - 2004

COUNTY	ITEM NO. & PARENT NO.	ROUTE	LENGTH	DESCRIPTION	FUND-SCHEDULING INFORMATION																								
FAYETTE	1996 07 - 1071.00	CR-9999	.100	HENRY CLAY BLVD. BR & APPRS OVER CSX RAILROAD .2 SW OF LIBERTY RD.	<table border="1"> <thead> <tr> <th>FUNDING</th> <th>PHASE</th> <th>YEAR</th> <th>AMOUNT</th> </tr> </thead> <tbody> <tr> <td>BRO</td> <td>R</td> <td>1999</td> <td>\$250,000</td> </tr> <tr> <td>BRO</td> <td>U</td> <td>2000</td> <td>\$200,000</td> </tr> <tr> <td>BRO</td> <td>C</td> <td>2001</td> <td>\$715,000</td> </tr> <tr> <td colspan="3">Total</td> <td>\$1,165,000</td> </tr> </tbody> </table>	FUNDING	PHASE	YEAR	AMOUNT	BRO	R	1999	\$250,000	BRO	U	2000	\$200,000	BRO	C	2001	\$715,000	Total			\$1,165,000				
	FUNDING					PHASE	YEAR	AMOUNT																					
BRO	R	1999	\$250,000																										
BRO	U	2000	\$200,000																										
BRO	C	2001	\$715,000																										
Total			\$1,165,000																										
1996 07 - 1071.00	Parent No.:	Milepoints: From: To:	Scope: BRIDGE REPLACEMENT(P)																										
FAYETTE	1996 07 - 1072.00	KY-1681	.100	OLD FRANKFORT PIKE BR & APPRS AT TOWN BRANCH .25 E OF KY- 1723	<table border="1"> <thead> <tr> <th>FUNDING</th> <th>PHASE</th> <th>YEAR</th> <th>AMOUNT</th> </tr> </thead> <tbody> <tr> <td>BRO</td> <td>R</td> <td>1999</td> <td>\$100,000</td> </tr> <tr> <td>BRO</td> <td>U</td> <td>1999</td> <td>\$75,000</td> </tr> <tr> <td>BRO</td> <td>C</td> <td>2000</td> <td>\$600,000</td> </tr> <tr> <td colspan="3">Total</td> <td>\$775,000</td> </tr> </tbody> </table>	FUNDING	PHASE	YEAR	AMOUNT	BRO	R	1999	\$100,000	BRO	U	1999	\$75,000	BRO	C	2000	\$600,000	Total			\$775,000				
	FUNDING					PHASE	YEAR	AMOUNT																					
BRO	R	1999	\$100,000																										
BRO	U	1999	\$75,000																										
BRO	C	2000	\$600,000																										
Total			\$775,000																										
1996 07 - 1072.00	Parent No.:	Milepoints: From: 6.758 To: 6.858	Scope: BRIDGE REPLACEMENT(P)																										
FAYETTE	1996 07 - 1085.00			LEXINGTON RIDESHARE PROGRAM (LEX T.I.P.)	<table border="1"> <thead> <tr> <th>FUNDING</th> <th>PHASE</th> <th>YEAR</th> <th>AMOUNT</th> </tr> </thead> <tbody> <tr> <td>SLX</td> <td>C</td> <td>1999</td> <td>\$60,000</td> </tr> <tr> <td colspan="3">Total</td> <td>\$60,000</td> </tr> </tbody> </table>	FUNDING	PHASE	YEAR	AMOUNT	SLX	C	1999	\$60,000	Total			\$60,000												
	FUNDING					PHASE	YEAR	AMOUNT																					
SLX	C	1999	\$60,000																										
Total			\$60,000																										
1996 07 - 1085.00	Parent No.:	Milepoints: From: To:	Scope: CONGESTION MITIGTN(O)																										
FAYETTE	1996 07 - 1086.00			LEXINGTON RIDESHARE PROGRAM (LEX T.I.P.)	<table border="1"> <thead> <tr> <th>FUNDING</th> <th>PHASE</th> <th>YEAR</th> <th>AMOUNT</th> </tr> </thead> <tbody> <tr> <td>SLX</td> <td>C</td> <td>2000</td> <td>\$60,000</td> </tr> <tr> <td colspan="3">Total</td> <td>\$60,000</td> </tr> </tbody> </table>	FUNDING	PHASE	YEAR	AMOUNT	SLX	C	2000	\$60,000	Total			\$60,000												
	FUNDING					PHASE	YEAR	AMOUNT																					
SLX	C	2000	\$60,000																										
Total			\$60,000																										
1996 07 - 1086.00	Parent No.:	Milepoints: From: To:	Scope: CONGESTION MITIGTN(O)																										
FAYETTE	1996 07 - 1087.00			LEXINGTON SIGNAL SYSTEM REHAB	<table border="1"> <thead> <tr> <th>FUNDING</th> <th>PHASE</th> <th>YEAR</th> <th>AMOUNT</th> </tr> </thead> <tbody> <tr> <td>CM</td> <td>C</td> <td>1998</td> <td>\$454,000</td> </tr> <tr> <td colspan="3">Total</td> <td>\$454,000</td> </tr> </tbody> </table>	FUNDING	PHASE	YEAR	AMOUNT	CM	C	1998	\$454,000	Total			\$454,000												
	FUNDING					PHASE	YEAR	AMOUNT																					
CM	C	1998	\$454,000																										
Total			\$454,000																										
1996 07 - 1087.00	Parent No.:	Milepoints: From: To:	Scope: SIGNAL SYS IMPROVE(P)																										
FAYETTE	1996 07 - 1088.00	KY-1970	.100	BRYAN STATION; BRIDGE AND APPROACHES AT BRANCH OF NORTH ELKHORN .80 SW OF JCT. KY-193 (B50)	<table border="1"> <thead> <tr> <th>FUNDING</th> <th>PHASE</th> <th>YEAR</th> <th>AMOUNT</th> </tr> </thead> <tbody> <tr> <td>BRX</td> <td>D</td> <td>2000</td> <td>\$50,000</td> </tr> <tr> <td>BRX</td> <td>R</td> <td>2002</td> <td>\$100,000</td> </tr> <tr> <td>BRX</td> <td>U</td> <td>2002</td> <td>\$40,000</td> </tr> <tr> <td>BRX</td> <td>C</td> <td>2004</td> <td>\$200,000</td> </tr> <tr> <td colspan="3">Total</td> <td>\$390,000</td> </tr> </tbody> </table>	FUNDING	PHASE	YEAR	AMOUNT	BRX	D	2000	\$50,000	BRX	R	2002	\$100,000	BRX	U	2002	\$40,000	BRX	C	2004	\$200,000	Total			\$390,000
	FUNDING					PHASE	YEAR	AMOUNT																					
BRX	D	2000	\$50,000																										
BRX	R	2002	\$100,000																										
BRX	U	2002	\$40,000																										
BRX	C	2004	\$200,000																										
Total			\$390,000																										
1996 07 - 1088.00	Parent No.:	Milepoints: From: 1.91 To: 2.01	Scope: BRIDGE REPLACEMENT(P)																										
FAYETTE	1998 07 - 2005.00	US-60	1.100	US-60 FROM MP 10.79 TO MP 11.90 (FD06).	<table border="1"> <thead> <tr> <th>FUNDING</th> <th>PHASE</th> <th>YEAR</th> <th>AMOUNT</th> </tr> </thead> <tbody> <tr> <td>SP</td> <td>C</td> <td>1998</td> <td>\$1,500,000</td> </tr> <tr> <td colspan="3">Total</td> <td>\$1,500,000</td> </tr> </tbody> </table>	FUNDING	PHASE	YEAR	AMOUNT	SP	C	1998	\$1,500,000	Total			\$1,500,000												
	FUNDING					PHASE	YEAR	AMOUNT																					
SP	C	1998	\$1,500,000																										
Total			\$1,500,000																										
1996 99 - 40.00	Parent No.:	Milepoints: From: 10.79 To: 11.9	Scope: PAVEMENT REHAB-PRI(P)																										
FAYETTE	1998 07 - 5004.00	US-421	.100	CORRECT ROCKFALL HAZARD @ MP 7.1 TO 7.2	<table border="1"> <thead> <tr> <th>FUNDING</th> <th>PHASE</th> <th>YEAR</th> <th>AMOUNT</th> </tr> </thead> <tbody> <tr> <td>SP</td> <td>D</td> <td>2002</td> <td>\$80,000</td> </tr> <tr> <td>SP</td> <td>C</td> <td>2003</td> <td>\$750,000</td> </tr> <tr> <td colspan="3">Total</td> <td>\$830,000</td> </tr> </tbody> </table>	FUNDING	PHASE	YEAR	AMOUNT	SP	D	2002	\$80,000	SP	C	2003	\$750,000	Total			\$830,000								
	FUNDING					PHASE	YEAR	AMOUNT																					
SP	D	2002	\$80,000																										
SP	C	2003	\$750,000																										
Total			\$830,000																										
1998 07 - 5004.00	Parent No.:	Milepoints: From: 7.1 To: 7.2	Scope: ROCKFALL MITIGTN(P)																										
FLEMING	1998 09 - 146.00	KY-165	.200	MAYSVILLE-FLEMINGSBURG; RECONSTRUCT HORIZONTAL CURVE LOCATED JUST WEST OF THE KY-560 INTERSECTION WEST OF EWING.	<table border="1"> <thead> <tr> <th>FUNDING</th> <th>PHASE</th> <th>YEAR</th> <th>AMOUNT</th> </tr> </thead> <tbody> <tr> <td>SP</td> <td>D</td> <td>2000</td> <td>\$40,000</td> </tr> <tr> <td>SP</td> <td>R</td> <td>2001</td> <td>\$40,000</td> </tr> <tr> <td>SP</td> <td>U</td> <td>2001</td> <td>\$15,000</td> </tr> <tr> <td>SP</td> <td>C</td> <td>2002</td> <td>\$375,000</td> </tr> <tr> <td colspan="3">Total</td> <td>\$470,000</td> </tr> </tbody> </table>	FUNDING	PHASE	YEAR	AMOUNT	SP	D	2000	\$40,000	SP	R	2001	\$40,000	SP	U	2001	\$15,000	SP	C	2002	\$375,000	Total			\$470,000
	FUNDING					PHASE	YEAR	AMOUNT																					
SP	D	2000	\$40,000																										
SP	R	2001	\$40,000																										
SP	U	2001	\$15,000																										
SP	C	2002	\$375,000																										
Total			\$470,000																										
1998 09 - 146.00	Parent No.:	Milepoints: From: 2.07 To: 2.32	Scope: RECONSTRUCTION(O)																										
FLEMING	1996 09 - 174.00	KY-11	5.600	I-64 TO FLEMINGBURG; RECONSTRUCT KY-11 FR NEAR SHERBURNE TO TILTON	<table border="1"> <thead> <tr> <th>FUNDING</th> <th>PHASE</th> <th>YEAR</th> <th>AMOUNT</th> </tr> </thead> <tbody> <tr> <td>STP</td> <td>R</td> <td>1999</td> <td>\$1,600,000</td> </tr> <tr> <td>STP</td> <td>U</td> <td>1999</td> <td>\$300,000</td> </tr> <tr> <td>STP</td> <td>C</td> <td>2000</td> <td>\$4,000,000</td> </tr> <tr> <td colspan="3">Total</td> <td>\$5,900,000</td> </tr> </tbody> </table>	FUNDING	PHASE	YEAR	AMOUNT	STP	R	1999	\$1,600,000	STP	U	1999	\$300,000	STP	C	2000	\$4,000,000	Total			\$5,900,000				
	FUNDING					PHASE	YEAR	AMOUNT																					
STP	R	1999	\$1,600,000																										
STP	U	1999	\$300,000																										
STP	C	2000	\$4,000,000																										
Total			\$5,900,000																										
1996 09 - 174.00	Parent No.:	Milepoints: From: 2 To: 7.6	Scope: RECONSTRUCTION(O)																										
FLEMING	1998 09 - 174.01	KY-11	5.600	I-64 TO FLEMINGSBURG; RECONSTRUCT KY-11 FR NEAR SHERBURNE TO TILTON "PREFINANCE CONVERSION"	<table border="1"> <thead> <tr> <th>FUNDING</th> <th>PHASE</th> <th>YEAR</th> <th>AMOUNT</th> </tr> </thead> <tbody> <tr> <td>STP</td> <td>C</td> <td>2001</td> <td>\$8,000,000</td> </tr> <tr> <td colspan="3">Total</td> <td>\$8,000,000</td> </tr> </tbody> </table>	FUNDING	PHASE	YEAR	AMOUNT	STP	C	2001	\$8,000,000	Total			\$8,000,000												
	FUNDING					PHASE	YEAR	AMOUNT																					
STP	C	2001	\$8,000,000																										
Total			\$8,000,000																										
1996 09 - 174.00	Parent No.:	Milepoints: From: 2 To: 7.6	Scope: RECONSTRUCTION(O)																										

KENTUCKY TRANSPORTATION CABINET  
SIX YEAR HIGHWAY PLAN  
FY - 1998 THRU FY - 2004

COUNTY	ITEM NO. & PARENT NO.	ROUTE	LENGTH	DESCRIPTION	FUND-SCHEDULING INFORMATION
FLEMING	1998 09 - 174.50	KY-11	3.000	I-64 TO FLEMINGSBURG; RECONSTRUCT KY-11 FROM TILTON TO FLEMINGSBURG BYPASS	FUNDING PHASE YEAR AMOUNT
	Parent No.:				STP D 2001 \$400,000
	1998 09 - 174.50			Milepoints: From: 7.6 To: 10.6	STP R 2003 \$750,000
				Scope: RECONSTRUCTION(O)	STP U 2003 \$500,000
					Total \$1,650,000
FLEMING	1996 09 - 1014.00	KY-3110	.100	BRIDGE & APPRS OVER SAND LICK CREEK (GODDARD COVERED BR.) 1 E OF JCT. KT-32	FUNDING PHASE YEAR AMOUNT
	Parent No.:				BRX C 1998 \$1,120,000
	1996 09 - 1014.00			Milepoints: From: 0 To: .018	Total \$1,120,000
				Scope: BRIDGE REPLACEMENT(P)	
FLEMING	1996 09 - 1031.00	CR-1144	.100	MT. VERNON ROAD BR & APPRS AT SANDLICK CREEK .5 SW OF KY-32	FUNDING PHASE YEAR AMOUNT
	Parent No.:				BRZ R 1998 \$75,000
	1996 09 - 1031.00			Milepoints: From: To:	BRZ U 1998 \$75,000
				Scope: BRIDGE REPLACEMENT(P)	BRZ C 1999 \$316,000
					Total \$466,000
FLOYD	1998 12 - 108.00	US-23	.300	CONSTRUCT ACCELERATION LANE FOR NORTHBOUND US-23 @ KY-80 INTERCHANGE NEAR WATERGAP.	FUNDING PHASE YEAR AMOUNT
	Parent No.:				SP D 2004 \$150,000
	1998 12 - 108.00			Milepoints: From: 12.6 To: 12.9	Total \$150,000
				Scope: SAFETY(P)	
FLOYD	1998 12 - 188.00	US-23	.100	US23; ADD LUMINAIRES TO LIGHT INTERSECTION AT KY-1426	FUNDING PHASE YEAR AMOUNT
	Parent No.:				SAF D 1998 \$5,000
	1996 99 - 135.00			Milepoints: From: 17.805 To: 17.905	SAF C 1998 \$55,000
				Scope: SAFETY(P)	Total \$60,000
FLOYD	1998 12 - 282.00	KY-122	.800	KY-80 - HI HAT ROAD; RELOCATE KY-122 AT MEADE HILL	FUNDING PHASE YEAR AMOUNT
	Parent No.:				SP D 1999 \$200,000
	1998 12 - 282.00			Milepoints: From: 27 To: 27.8	SP R 2000 \$350,000
				Scope: RELOCATION(O)	SP U 2001 \$200,000
					SP C 2002 \$2,250,000
					Total \$3,000,000
FLOYD	1996 12 - 293.00	KY-1428	.700	RECONSTRUCT KY-1428 FR LEVISA FORK BRIDGE TO OLD US-23 NEAR PRESTONSBURG HIGH (3-LANE PROJECT)	FUNDING PHASE YEAR AMOUNT
	Parent No.:				STP R 1999 \$600,000
	1996 12 - 293.00			Milepoints: From: 16.091 To: 16.802	STP U 1999 \$600,000
				Scope: RECONSTRUCTION(O)	STP C 2001 \$3,000,000
					Total \$4,200,000
FLOYD	1996 12 - 296.00	KY-114	1.800	SALYERSVILLE-PRESTONSBURG; MTN. PARKWAY EXTENSION FROM KY-404 TO US-23 (CURB & GUTTER SECTION FROM KY-122 TO US-23)	FUNDING PHASE YEAR AMOUNT
	Parent No.:				SP R 1998 \$1,600,000
	1996 12 - 296.00			Milepoints: From: 9.48 To: 11.286	SP U 1999 \$1,500,000
				Scope: MAJOR WIDENING(O)	SP C 1999 \$18,000,000
					Total \$21,100,000
FLOYD	1996 12 - 301.00	KY-979	2.400	MINNIE-HAROLD CONNECTOR; RECONSTRUCT ALONG KY-979 FROM NEAR PARSONS BRANCH TO HAROLD (ALT. 3B, SECTION 3)	FUNDING PHASE YEAR AMOUNT
	Parent No.:				SP D 1998 \$1,000,000
	1996 12 - 301.00			Milepoints: From: 14.983 To: 19.23	SP R 2000 \$7,700,000
				Scope: RECONSTRUCTION(O)	SP U 2001 \$2,000,000
					SP C 2003 \$11,000,000
					Total \$21,700,000
FLOYD	1998 12 - 301.10	KY-680	3.800	MINNIE-HAROLD CONNECTOR; FROM KY122 AT MINNIE TO LITTLE MUD CREEK ROAD (ALT. 3B, SECTION 1)	FUNDING PHASE YEAR AMOUNT
	Parent No.:				SP D 2001 \$1,700,000
	1996 12 - 301.00			Milepoints: From: 5.016 To: 10.457	SP R 2002 \$6,800,000
				Scope: RECONSTRUCTION(O)	SP U 2004 \$2,000,000
					Total \$10,500,000

KENTUCKY TRANSPORTATION CABINET  
SIX YEAR HIGHWAY PLAN  
FY - 1998 THRU FY - 2004

COUNTY	ITEM NO. & PARENT NO.	ROUTE	LENGTH	DESCRIPTION	FUND-SCHEDULING INFORMATION			
FLOYD	1998 12 - 301.20	KY-979	2.800	MINNIE-HAROLD CONNECTOR; FROM LITTLE MUD CREEK ROAD TO PARSONS BRANCH (ALT. 3B, SECTION 2)	FUNDING	PHASE	YEAR	AMOUNT
	SP				D	2002	\$1,200,000	
	1996 12 - 301.00				SP	R	2003	\$3,500,000
				Milepoints: From: 11.421 To: 14.983	Total			\$4,700,000
				Scope: RECONSTRUCTION(O)				
FLOYD	1998 12 - 328.00		1.000	CONSTRUCT ACCESS ROAD FROM KY-302 TO DEVELOPMENT SITE NEAR JENNY WILEY GOLF COURSE.	FUNDING	PHASE	YEAR	AMOUNT
	SP				D	1998	\$500,000	
	1998 12 - 328.00				SP	R	1999	\$100,000
				Milepoints: From: To:	SP	U	1999	\$100,000
				Scope: NEW ROUTE(O)	SP	C	2000	\$4,500,000
					Total			\$5,200,000
FLOYD	1998 12 - 402.00	KY-3384	.100	US23-PRESTONSBURG RD; REPLACE OLD TOWN BRANCH BRIDGE AT PRESTONSBURG (B124) IN SAME LOCATION.	FUNDING	PHASE	YEAR	AMOUNT
	SP				D	1999	\$250,000	
	1998 12 - 402.00				SP	R	2000	\$300,000
				Milepoints: From: 1.739 To: 1.869	SP	U	2000	\$150,000
				Scope: BRIDGE REPLACEMENT(P)	SP	C	2001	\$2,100,000
					Total			\$2,800,000
FLOYD	1996 12 - 1039.00	KY-550	.100	GARRETT-BOSCO BR & APPRS AT RIGHT FORK BEAVER CREEK .50 SW OF KY-850 (MIDAS BRIDGE)	FUNDING	PHASE	YEAR	AMOUNT
	BRO				R	2000	\$50,000	
	1996 12 - 1039.00				BRO	U	2000	\$100,000
				Milepoints: From: 1.53 To: 1.63	BRO	C	2002	\$1,000,000
				Scope: BRIDGE REPLACEMENT(P)	Total			\$1,150,000
FLOYD	1996 12 - 1040.00	KY-1428	.100	S. MAIN STREET BR & APPRS AT RIGHT FORK OF BEAVER CREEK .05 N OF KY-122 (NORTH TWIN BR) (TO BE LET WITH 12-1041.00)	FUNDING	PHASE	YEAR	AMOUNT
	BRX				R	1999	\$50,000	
	1996 12 - 1040.00				BRX	U	1999	\$100,000
				Milepoints: From: .103 To: .203	BRX	C	2001	\$1,000,000
				Scope: BRIDGE REPLACEMENT(P)	Total			\$1,150,000
FLOYD	1996 12 - 1041.00	KY-1428	.100	S. MAIN STREET BR & APPRS AT MAIN BEAVER CREEK .15 N OF KY- 122 (SOUTH TWIN BRIDGE) (TO BE LET WITH 12-1040.00)	FUNDING	PHASE	YEAR	AMOUNT
	BRX				R	1999	\$50,000	
	1996 12 - 1041.00				BRX	U	1999	\$100,000
				Milepoints: From: .289 To: .389	BRX	C	2001	\$1,000,000
				Scope: BRIDGE REPLACEMENT(P)	Total			\$1,150,000
FLOYD	1996 12 - 1047.00	CR-1390	.100	ROUGH AND TOUGH ROAD BR & APPRS AT MIDDLE CREEK .1 S OF KY-114	FUNDING	PHASE	YEAR	AMOUNT
	BRZ				C	2001	\$600,000	
	1996 12 - 1047.00				Total			\$600,000
				Milepoints: From: To:	Scope: BRIDGE REPLACEMENT(P)			
FLOYD	1996 12 - 1048.00	CR-1392	.100	GRANNY FITZ BRANCH BR & APPRS AT MIDDLE CREEK .1 S OF KY-114	FUNDING	PHASE	YEAR	AMOUNT
	BRZ				C	2000	\$550,000	
	1996 12 - 1048.00				Total			\$550,000
				Milepoints: From: To:	Scope: BRIDGE REPLACEMENT(P)			
FLOYD	1996 12 - 1053.00	CR-1262	.100	BEAVER CREEK ROAD BR & APPRS AT RIGHT FORK BEAVER CREEK .2 S OF KY-7 (GLO BRIDGE)	FUNDING	PHASE	YEAR	AMOUNT
	BRZ				C	1998	\$410,000	
	1996 12 - 1053.00				Total			\$410,000
				Milepoints: From: To:	Scope: BRIDGE REPLACEMENT(P)			
FLOYD	1996 12 - 1060.00	CR-1265	.100	NEW BRIDGES ROAD; BRIDGE AND APPROACHES AT RIGHT FORK BRAVER CREEK .5 S OF KY-7 (C21)	FUNDING	PHASE	YEAR	AMOUNT
	BRZ				D	2001	\$100,000	
	1996 12 - 1060.00				BRZ	R	2003	\$60,000
				Milepoints: From: To:	BRZ	U	2003	\$200,000
				Scope: BRIDGE REPLACEMENT(P)	Total			\$360,000

KENTUCKY TRANSPORTATION CABINET  
SIX YEAR HIGHWAY PLAN  
FY - 1998 THRU FY - 2004

COUNTY	ITEM NO. & PARENT NO.	ROUTE	LENGTH	DESCRIPTION	FUND-SCHEDULING INFORMATION																								
FLOYD	1998 12 - 5004.00 Parent No.:	KY-80	1.000	CORRECT ROCKFALL HAZARD @ MP 12 TO 13	<table border="1"> <thead> <tr> <th>FUNDING</th> <th>PHASE</th> <th>YEAR</th> <th>AMOUNT</th> </tr> </thead> <tbody> <tr> <td>SP</td> <td>D</td> <td>2000</td> <td>\$75,000</td> </tr> <tr> <td>SP</td> <td>R</td> <td>2001</td> <td>\$20,000</td> </tr> <tr> <td>SP</td> <td>C</td> <td>2002</td> <td>\$800,000</td> </tr> <tr> <td colspan="3">Total</td> <td>\$895,000</td> </tr> </tbody> </table>	FUNDING	PHASE	YEAR	AMOUNT	SP	D	2000	\$75,000	SP	R	2001	\$20,000	SP	C	2002	\$800,000	Total			\$895,000				
	FUNDING				PHASE	YEAR	AMOUNT																						
SP	D	2000	\$75,000																										
SP	R	2001	\$20,000																										
SP	C	2002	\$800,000																										
Total			\$895,000																										
1998 12 - 5004.00	Milepoints: From: 12 To: 13 Scope: ROCKFALL MITIGTN(P)																												
FLOYD	1998 12 - 5007.00 Parent No.:	KY-80	3.000	CORRECT ROCKFALL HAZARD @ MP 6 TO 9	<table border="1"> <thead> <tr> <th>FUNDING</th> <th>PHASE</th> <th>YEAR</th> <th>AMOUNT</th> </tr> </thead> <tbody> <tr> <td>SP</td> <td>D</td> <td>2002</td> <td>\$210,000</td> </tr> <tr> <td>SP</td> <td>R</td> <td>2003</td> <td>\$45,000</td> </tr> <tr> <td colspan="3">Total</td> <td>\$255,000</td> </tr> </tbody> </table>	FUNDING	PHASE	YEAR	AMOUNT	SP	D	2002	\$210,000	SP	R	2003	\$45,000	Total			\$255,000								
	FUNDING				PHASE	YEAR	AMOUNT																						
SP	D	2002	\$210,000																										
SP	R	2003	\$45,000																										
Total			\$255,000																										
1998 12 - 5007.00	Milepoints: From: 6 To: 9 Scope: ROCKFALL MITIGTN(P)																												
FLOYD	1998 12 - 5009.00 Parent No.:	KY-321	1.000	CORRECT ROCKFALL HAZARD @ MP 22 TO 23	<table border="1"> <thead> <tr> <th>FUNDING</th> <th>PHASE</th> <th>YEAR</th> <th>AMOUNT</th> </tr> </thead> <tbody> <tr> <td>SP</td> <td>D</td> <td>2004</td> <td>\$200,000</td> </tr> <tr> <td colspan="3">Total</td> <td>\$200,000</td> </tr> </tbody> </table>	FUNDING	PHASE	YEAR	AMOUNT	SP	D	2004	\$200,000	Total			\$200,000												
	FUNDING				PHASE	YEAR	AMOUNT																						
SP	D	2004	\$200,000																										
Total			\$200,000																										
1998 12 - 5009.00	Milepoints: From: 22 To: 23 Scope: ROCKFALL MITIGTN(P)																												
FRANKLIN	1996 05 - 97.00 Parent No.:	US-60	2.000	US 60, FRANKFORT-SHELBYVILLE WIDEN TO 5-LANES FR HUNTERS TRACE TO EXISTING 4-LANE	<table border="1"> <thead> <tr> <th>FUNDING</th> <th>PHASE</th> <th>YEAR</th> <th>AMOUNT</th> </tr> </thead> <tbody> <tr> <td>STP</td> <td>C</td> <td>2000</td> <td>\$7,300,000</td> </tr> <tr> <td colspan="3">Total</td> <td>\$7,300,000</td> </tr> </tbody> </table>	FUNDING	PHASE	YEAR	AMOUNT	STP	C	2000	\$7,300,000	Total			\$7,300,000												
	FUNDING				PHASE	YEAR	AMOUNT																						
STP	C	2000	\$7,300,000																										
Total			\$7,300,000																										
1996 05 - 97.00	Milepoints: From: 3.958 To: 5.98 Scope: MAJOR WIDENING(O)																												
FRANKLIN	1998 05 - 97.50 Parent No.:	US-60	1.100	WIDEN US60 FROM EVERGREEN ROAD TO HUNTERS TRACE	<table border="1"> <thead> <tr> <th>FUNDING</th> <th>PHASE</th> <th>YEAR</th> <th>AMOUNT</th> </tr> </thead> <tbody> <tr> <td>STP</td> <td>D</td> <td>2000</td> <td>\$350,000</td> </tr> <tr> <td>STP</td> <td>R</td> <td>2002</td> <td>\$800,000</td> </tr> <tr> <td>STP</td> <td>U</td> <td>2004</td> <td>\$500,000</td> </tr> <tr> <td colspan="3">Total</td> <td>\$1,650,000</td> </tr> </tbody> </table>	FUNDING	PHASE	YEAR	AMOUNT	STP	D	2000	\$350,000	STP	R	2002	\$800,000	STP	U	2004	\$500,000	Total			\$1,650,000				
	FUNDING				PHASE	YEAR	AMOUNT																						
STP	D	2000	\$350,000																										
STP	R	2002	\$800,000																										
STP	U	2004	\$500,000																										
Total			\$1,650,000																										
1998 05 - 97.50	Milepoints: From: 2.91 To: 3.91 Scope: MAJOR WIDENING(O)																												
FRANKLIN	1996 05 - 305.01 Parent No.:	US-421	2.600	FRANKFORT-LEXINGTON LEBSTOWN RD. WIDEN TO 3 LANES FR US-60 TO DUCKER'S STATION RD.	<table border="1"> <thead> <tr> <th>FUNDING</th> <th>PHASE</th> <th>YEAR</th> <th>AMOUNT</th> </tr> </thead> <tbody> <tr> <td>SP</td> <td>D</td> <td>1999</td> <td>\$400,000</td> </tr> <tr> <td>STP</td> <td>R</td> <td>2001</td> <td>\$800,000</td> </tr> <tr> <td>STP</td> <td>U</td> <td>2003</td> <td>\$600,000</td> </tr> <tr> <td>STP</td> <td>C</td> <td>2004</td> <td>\$8,000,000</td> </tr> <tr> <td colspan="3">Total</td> <td>\$9,800,000</td> </tr> </tbody> </table>	FUNDING	PHASE	YEAR	AMOUNT	SP	D	1999	\$400,000	STP	R	2001	\$800,000	STP	U	2003	\$600,000	STP	C	2004	\$8,000,000	Total			\$9,800,000
	FUNDING				PHASE	YEAR	AMOUNT																						
SP	D	1999	\$400,000																										
STP	R	2001	\$800,000																										
STP	U	2003	\$600,000																										
STP	C	2004	\$8,000,000																										
Total			\$9,800,000																										
1996 05 - 305.01	Milepoints: From: .478 To: 3.072 Scope: MAJOR WIDENING(O)																												
FRANKLIN	1996 05 - 372.00 Parent No.:	US-460	1.700	FRANKFORT-GEORGETOWN; WIDEN US-460 FROM END OF 4-LANE AT FRANKFORT TO REDDING ROAD	<table border="1"> <thead> <tr> <th>FUNDING</th> <th>PHASE</th> <th>YEAR</th> <th>AMOUNT</th> </tr> </thead> <tbody> <tr> <td>SP</td> <td>D</td> <td>1999</td> <td>\$950,000</td> </tr> <tr> <td>STP</td> <td>R</td> <td>2001</td> <td>\$4,500,000</td> </tr> <tr> <td>STP</td> <td>U</td> <td>2003</td> <td>\$1,000,000</td> </tr> <tr> <td>STP</td> <td>C</td> <td>2004</td> <td>\$11,500,000</td> </tr> <tr> <td colspan="3">Total</td> <td>\$17,950,000</td> </tr> </tbody> </table>	FUNDING	PHASE	YEAR	AMOUNT	SP	D	1999	\$950,000	STP	R	2001	\$4,500,000	STP	U	2003	\$1,000,000	STP	C	2004	\$11,500,000	Total			\$17,950,000
	FUNDING				PHASE	YEAR	AMOUNT																						
SP	D	1999	\$950,000																										
STP	R	2001	\$4,500,000																										
STP	U	2003	\$1,000,000																										
STP	C	2004	\$11,500,000																										
Total			\$17,950,000																										
1996 05 - 372.00	Milepoints: From: 1.29 To: 2.987 Scope: MAJOR WIDENING(O)																												
FRANKLIN	1998 05 - 2005.00 Parent No.:	I-64	7.100	I-64 FROM MP 57.9, US 60 TO MP 64.97, US 421	<table border="1"> <thead> <tr> <th>FUNDING</th> <th>PHASE</th> <th>YEAR</th> <th>AMOUNT</th> </tr> </thead> <tbody> <tr> <td>IM</td> <td>D</td> <td>2001</td> <td>\$210,000</td> </tr> <tr> <td>IM</td> <td>C</td> <td>2003</td> <td>\$13,900,000</td> </tr> <tr> <td colspan="3">Total</td> <td>\$14,110,000</td> </tr> </tbody> </table>	FUNDING	PHASE	YEAR	AMOUNT	IM	D	2001	\$210,000	IM	C	2003	\$13,900,000	Total			\$14,110,000								
	FUNDING				PHASE	YEAR	AMOUNT																						
IM	D	2001	\$210,000																										
IM	C	2003	\$13,900,000																										
Total			\$14,110,000																										
1996 99 - 301.00	Milepoints: From: 57.86 To: 64.968 Scope: PAVEMENT REHAB-INT(P)																												
FRANKLIN	1998 05 - 2023.00 Parent No.:	US-60	1.300	US-60 FROM MP 6.000, NEAR PERIMETER PARK TO MP 7.253, LAFAYETTE DRIVE BRIDGE (FD06)	<table border="1"> <thead> <tr> <th>FUNDING</th> <th>PHASE</th> <th>YEAR</th> <th>AMOUNT</th> </tr> </thead> <tbody> <tr> <td>SP</td> <td>D</td> <td>2004</td> <td>\$50,000</td> </tr> <tr> <td colspan="3">Total</td> <td>\$50,000</td> </tr> </tbody> </table>	FUNDING	PHASE	YEAR	AMOUNT	SP	D	2004	\$50,000	Total			\$50,000												
	FUNDING				PHASE	YEAR	AMOUNT																						
SP	D	2004	\$50,000																										
Total			\$50,000																										
1998 05 - 2023.00	Milepoints: From: 6 To: 7.253 Scope: PAVEMENT REHAB-PRI(P)																												
FRANKLIN	1998 05 - 2025.00 Parent No.:	I-64	4.800	I-64 FR MP 53.12, US127 TO MP 57.90, US60	<table border="1"> <thead> <tr> <th>FUNDING</th> <th>PHASE</th> <th>YEAR</th> <th>AMOUNT</th> </tr> </thead> <tbody> <tr> <td>IM</td> <td>C</td> <td>1999</td> <td>\$6,000,000</td> </tr> <tr> <td colspan="3">Total</td> <td>\$6,000,000</td> </tr> </tbody> </table>	FUNDING	PHASE	YEAR	AMOUNT	IM	C	1999	\$6,000,000	Total			\$6,000,000												
	FUNDING				PHASE	YEAR	AMOUNT																						
IM	C	1999	\$6,000,000																										
Total			\$6,000,000																										
1996 99 - 203.00	Milepoints: From: 53.12 To: 57.9 Scope: PAVEMENT REHAB-INT(P)																												
FRANKLIN	1998 05 - 5002.00 Parent No.:	US-421	.100	CORRECT ROCKFALL HAZARD @ MP 8.9 TO 9	<table border="1"> <thead> <tr> <th>FUNDING</th> <th>PHASE</th> <th>YEAR</th> <th>AMOUNT</th> </tr> </thead> <tbody> <tr> <td>SP</td> <td>D</td> <td>2001</td> <td>\$80,000</td> </tr> <tr> <td>SP</td> <td>C</td> <td>2002</td> <td>\$750,000</td> </tr> <tr> <td colspan="3">Total</td> <td>\$830,000</td> </tr> </tbody> </table>	FUNDING	PHASE	YEAR	AMOUNT	SP	D	2001	\$80,000	SP	C	2002	\$750,000	Total			\$830,000								
	FUNDING				PHASE	YEAR	AMOUNT																						
SP	D	2001	\$80,000																										
SP	C	2002	\$750,000																										
Total			\$830,000																										
1998 05 - 5002.00	Milepoints: From: 8.9 To: 9 Scope: ROCKFALL MITIGTN(P)																												



KENTUCKY TRANSPORTATION CABINET  
SIX YEAR HIGHWAY PLAN  
FY - 1998 THRU FY - 2004

COUNTY	ITEM NO. & PARENT NO.	ROUTE	LENGTH	DESCRIPTION	FUND-SCHEDULING INFORMATION																								
FRANKLIN	1998 05 - 5007.00	KY-1900	.200	CORRECT ROCKFALL HAZARD @ MP 5.7 TO 5.9	<table border="1"> <thead> <tr> <th>FUNDING</th> <th>PHASE</th> <th>YEAR</th> <th>AMOUNT</th> </tr> </thead> <tbody> <tr> <td>SP</td> <td>D</td> <td>2004</td> <td>\$60,000</td> </tr> <tr> <td colspan="3">Total</td> <td>\$60,000</td> </tr> </tbody> </table>	FUNDING	PHASE	YEAR	AMOUNT	SP	D	2004	\$60,000	Total			\$60,000												
	FUNDING				PHASE	YEAR	AMOUNT																						
SP	D	2004	\$60,000																										
Total			\$60,000																										
1998 05 - 5007.00	<p>Milepoints: From: 5.7 To: 5.9 Scope: ROCKFALL MITIGTN(P)</p>																												
FULTON	1996 01 - 22.00	US-45	.200	RECONST US-45 I-SECTION WITH KY-166 IN FULTON	<table border="1"> <thead> <tr> <th>FUNDING</th> <th>PHASE</th> <th>YEAR</th> <th>AMOUNT</th> </tr> </thead> <tbody> <tr> <td>STP</td> <td>C</td> <td>1999</td> <td>\$1,400,000</td> </tr> <tr> <td colspan="3">Total</td> <td>\$1,400,000</td> </tr> </tbody> </table>	FUNDING	PHASE	YEAR	AMOUNT	STP	C	1999	\$1,400,000	Total			\$1,400,000												
	FUNDING				PHASE	YEAR	AMOUNT																						
STP	C	1999	\$1,400,000																										
Total			\$1,400,000																										
1996 01 - 22.00	<p>Milepoints: From: .691 To: .891 Scope: RECONSTRUCTION(O)</p>																												
FULTON	1996 01 - 316.00	KY-1354	.100	OPERATION OF HICKMAN FERRY AT MISSISSIPPI RIVER	<table border="1"> <thead> <tr> <th>FUNDING</th> <th>PHASE</th> <th>YEAR</th> <th>AMOUNT</th> </tr> </thead> <tbody> <tr> <td>SP</td> <td>C</td> <td>1998</td> <td>\$100,000</td> </tr> <tr> <td colspan="3">Total</td> <td>\$100,000</td> </tr> </tbody> </table>	FUNDING	PHASE	YEAR	AMOUNT	SP	C	1998	\$100,000	Total			\$100,000												
	FUNDING				PHASE	YEAR	AMOUNT																						
SP	C	1998	\$100,000																										
Total			\$100,000																										
1996 01 - 316.00	<p>Milepoints: From: 0 To: .1 Scope: FERRY OPERATION(P)</p>																												
FULTON	1998 01 - 317.00	KY-1354	.100	OPERATION OF HICKMAN FERRY AT MISSISSIPPI RIVER	<table border="1"> <thead> <tr> <th>FUNDING</th> <th>PHASE</th> <th>YEAR</th> <th>AMOUNT</th> </tr> </thead> <tbody> <tr> <td>SP</td> <td>C</td> <td>1999</td> <td>\$75,000</td> </tr> <tr> <td colspan="3">Total</td> <td>\$75,000</td> </tr> </tbody> </table>	FUNDING	PHASE	YEAR	AMOUNT	SP	C	1999	\$75,000	Total			\$75,000												
	FUNDING				PHASE	YEAR	AMOUNT																						
SP	C	1999	\$75,000																										
Total			\$75,000																										
1998 01 - 317.00	<p>Milepoints: From: 0 To: .1 Scope: FERRY OPERATION(P)</p>																												
FULTON	1998 01 - 318.00	KY-1354	.100	OPERATION OF HICKMAN FERRY AT MISSISSIPPI RIVER	<table border="1"> <thead> <tr> <th>FUNDING</th> <th>PHASE</th> <th>YEAR</th> <th>AMOUNT</th> </tr> </thead> <tbody> <tr> <td>SP</td> <td>C</td> <td>2000</td> <td>\$75,000</td> </tr> <tr> <td colspan="3">Total</td> <td>\$75,000</td> </tr> </tbody> </table>	FUNDING	PHASE	YEAR	AMOUNT	SP	C	2000	\$75,000	Total			\$75,000												
	FUNDING				PHASE	YEAR	AMOUNT																						
SP	C	2000	\$75,000																										
Total			\$75,000																										
1998 01 - 318.00	<p>Milepoints: From: 0 To: .1 Scope: FERRY OPERATION(P)</p>																												
FULTON	1998 01 - 319.00	KY-1354	.100	OPERATION OF HICKMAN FERRY AT MISSISSIPPI RIVER	<table border="1"> <thead> <tr> <th>FUNDING</th> <th>PHASE</th> <th>YEAR</th> <th>AMOUNT</th> </tr> </thead> <tbody> <tr> <td>SP</td> <td>C</td> <td>2001</td> <td>\$75,000</td> </tr> <tr> <td colspan="3">Total</td> <td>\$75,000</td> </tr> </tbody> </table>	FUNDING	PHASE	YEAR	AMOUNT	SP	C	2001	\$75,000	Total			\$75,000												
	FUNDING				PHASE	YEAR	AMOUNT																						
SP	C	2001	\$75,000																										
Total			\$75,000																										
1998 01 - 319.00	<p>Milepoints: From: 0 To: .1 Scope: FERRY OPERATION(P)</p>																												
FULTON	1998 01 - 320.00	KY-1354	.100	OPERATION OF HICKMAN FERRY AT MISSISSIPPI RIVER	<table border="1"> <thead> <tr> <th>FUNDING</th> <th>PHASE</th> <th>YEAR</th> <th>AMOUNT</th> </tr> </thead> <tbody> <tr> <td>SP</td> <td>C</td> <td>2002</td> <td>\$75,000</td> </tr> <tr> <td colspan="3">Total</td> <td>\$75,000</td> </tr> </tbody> </table>	FUNDING	PHASE	YEAR	AMOUNT	SP	C	2002	\$75,000	Total			\$75,000												
	FUNDING				PHASE	YEAR	AMOUNT																						
SP	C	2002	\$75,000																										
Total			\$75,000																										
1998 01 - 320.00	<p>Milepoints: From: 0 To: .1 Scope: FERRY OPERATION(P)</p>																												
FULTON	1998 01 - 320.01	KY-1354	.100	OPERATION OF HICKMAN FERRY AT MISSISSIPPI RIVER	<table border="1"> <thead> <tr> <th>FUNDING</th> <th>PHASE</th> <th>YEAR</th> <th>AMOUNT</th> </tr> </thead> <tbody> <tr> <td>SP</td> <td>C</td> <td>2003</td> <td>\$75,000</td> </tr> <tr> <td colspan="3">Total</td> <td>\$75,000</td> </tr> </tbody> </table>	FUNDING	PHASE	YEAR	AMOUNT	SP	C	2003	\$75,000	Total			\$75,000												
	FUNDING				PHASE	YEAR	AMOUNT																						
SP	C	2003	\$75,000																										
Total			\$75,000																										
1998 01 - 320.01	<p>Milepoints: From: 0 To: .1 Scope: FERRY OPERATION(P)</p>																												
FULTON	1998 01 - 320.02	KY-1354	.100	OPERATION OF HICKMAN FERRY AT MISSISSIPPI RIVER	<table border="1"> <thead> <tr> <th>FUNDING</th> <th>PHASE</th> <th>YEAR</th> <th>AMOUNT</th> </tr> </thead> <tbody> <tr> <td>SP</td> <td>C</td> <td>2004</td> <td>\$75,000</td> </tr> <tr> <td colspan="3">Total</td> <td>\$75,000</td> </tr> </tbody> </table>	FUNDING	PHASE	YEAR	AMOUNT	SP	C	2004	\$75,000	Total			\$75,000												
	FUNDING				PHASE	YEAR	AMOUNT																						
SP	C	2004	\$75,000																										
Total			\$75,000																										
1998 01 - 320.02	<p>Milepoints: From: 0 To: .1 Scope: FERRY OPERATION(P)</p>																												
FULTON	1996 01 - 1118.00	US-45	.100	FULTON-MAYFIELD BR & APRRS AT HARRIS FORK .20 E OF US-45B	<table border="1"> <thead> <tr> <th>FUNDING</th> <th>PHASE</th> <th>YEAR</th> <th>AMOUNT</th> </tr> </thead> <tbody> <tr> <td>BRO</td> <td>D</td> <td>1999</td> <td>\$200,000</td> </tr> <tr> <td>BRO</td> <td>R</td> <td>2001</td> <td>\$200,000</td> </tr> <tr> <td>BRO</td> <td>U</td> <td>2001</td> <td>\$605,000</td> </tr> <tr> <td>BRO</td> <td>C</td> <td>2003</td> <td>\$1,200,000</td> </tr> <tr> <td colspan="3">Total</td> <td>\$2,205,000</td> </tr> </tbody> </table>	FUNDING	PHASE	YEAR	AMOUNT	BRO	D	1999	\$200,000	BRO	R	2001	\$200,000	BRO	U	2001	\$605,000	BRO	C	2003	\$1,200,000	Total			\$2,205,000
	FUNDING				PHASE	YEAR	AMOUNT																						
BRO	D	1999	\$200,000																										
BRO	R	2001	\$200,000																										
BRO	U	2001	\$605,000																										
BRO	C	2003	\$1,200,000																										
Total			\$2,205,000																										
1996 01 - 1118.00	<p>Milepoints: From: 1.806 To: 1.906 Scope: BRIDGE REPLACEMENT(P)</p>																												
FULTON	1998 01 - 2008.00	PU-9003	1.800	PURCHASE PARKWAY FROM MP 0.0, TENNESSEE ST. LINE TO MP 1.781, RAILROAD BRIDGE (PD06)	<table border="1"> <thead> <tr> <th>FUNDING</th> <th>PHASE</th> <th>YEAR</th> <th>AMOUNT</th> </tr> </thead> <tbody> <tr> <td>SP</td> <td>C</td> <td>2001</td> <td>\$900,000</td> </tr> <tr> <td colspan="3">Total</td> <td>\$900,000</td> </tr> </tbody> </table>	FUNDING	PHASE	YEAR	AMOUNT	SP	C	2001	\$900,000	Total			\$900,000												
	FUNDING				PHASE	YEAR	AMOUNT																						
SP	C	2001	\$900,000																										
Total			\$900,000																										
1996 99 - 39.00	<p>Milepoints: From: 0 To: 1.781 Scope: PAVEMENT REHAB-PRK(P)</p>																												
GALLATIN	1996 06 - 184.00	KY-35	2.100	RECONSTRUCT FROM SPARTA TO I-71	<table border="1"> <thead> <tr> <th>FUNDING</th> <th>PHASE</th> <th>YEAR</th> <th>AMOUNT</th> </tr> </thead> <tbody> <tr> <td>STP</td> <td>C</td> <td>2000</td> <td>\$3,500,000</td> </tr> <tr> <td colspan="3">Total</td> <td>\$3,500,000</td> </tr> </tbody> </table>	FUNDING	PHASE	YEAR	AMOUNT	STP	C	2000	\$3,500,000	Total			\$3,500,000												
	FUNDING				PHASE	YEAR	AMOUNT																						
STP	C	2000	\$3,500,000																										
Total			\$3,500,000																										
1996 06 - 184.00	<p>Milepoints: From: 0 To: 2.128 Scope: MAJOR WIDENING(O)</p>																												
GALLATIN	1996 06 - 202.00	US-42	3.500	RECONSTRUCT US-42 ALONG THE OHIO RIVER TO CORRECT LANDSLIDE PROBLEMS BETWEEN MARKLAND DAM AND WARSAW.	<table border="1"> <thead> <tr> <th>FUNDING</th> <th>PHASE</th> <th>YEAR</th> <th>AMOUNT</th> </tr> </thead> <tbody> <tr> <td>SP</td> <td>D</td> <td>2000</td> <td>\$500,000</td> </tr> <tr> <td>SP</td> <td>R</td> <td>2001</td> <td>\$250,000</td> </tr> <tr> <td>SP</td> <td>U</td> <td>2002</td> <td>\$100,000</td> </tr> <tr> <td>SP</td> <td>C</td> <td>2003</td> <td>\$5,700,000</td> </tr> <tr> <td colspan="3">Total</td> <td>\$6,550,000</td> </tr> </tbody> </table>	FUNDING	PHASE	YEAR	AMOUNT	SP	D	2000	\$500,000	SP	R	2001	\$250,000	SP	U	2002	\$100,000	SP	C	2003	\$5,700,000	Total			\$6,550,000
	FUNDING				PHASE	YEAR	AMOUNT																						
SP	D	2000	\$500,000																										
SP	R	2001	\$250,000																										
SP	U	2002	\$100,000																										
SP	C	2003	\$5,700,000																										
Total			\$6,550,000																										
1996 06 - 202.00	<p>Milepoints: From: To: Scope: LANDSLIDE REPAIR(P)</p>																												

KENTUCKY TRANSPORTATION CABINET  
SIX YEAR HIGHWAY PLAN  
FY - 1998 THRU FY - 2004

COUNTY	ITEM NO. & PARENT NO.	ROUTE	LENGTH	DESCRIPTION	FUND-SCHEDULING INFORMATION																								
GALLATIN ✓	1996 06 - 333.00 Parent No.:	-	6.000	NEW ROUTE FROM I-71 TO US-42 ("SP FUNDS" FOR CONST. PHASE) Milepoints: From: To: Scope: NEW ROUTE(O)	<table border="1"> <thead> <tr> <th>FUNDING</th> <th>PHASE</th> <th>YEAR</th> <th>AMOUNT</th> </tr> </thead> <tbody> <tr> <td>SP</td> <td>R</td> <td>2000</td> <td>\$4,500,000</td> </tr> <tr> <td>SP</td> <td>U</td> <td>2001</td> <td>\$600,000</td> </tr> <tr> <td colspan="3">Total</td> <td>\$5,100,000</td> </tr> </tbody> </table>	FUNDING	PHASE	YEAR	AMOUNT	SP	R	2000	\$4,500,000	SP	U	2001	\$600,000	Total			\$5,100,000								
	FUNDING				PHASE	YEAR	AMOUNT																						
SP	R	2000	\$4,500,000																										
SP	U	2001	\$600,000																										
Total			\$5,100,000																										
1996 06 - 333.00																													
GALLATIN ✓	1998 06 - 333.01 Parent No.:	-	6.000	NEW ROUTE FROM I-71 TO US-42 ("SP FUNDS" FOR DESIGN, R/W & UTIL. PHASE) Milepoints: From: To: Scope: NEW ROUTE(O)	<table border="1"> <thead> <tr> <th>FUNDING</th> <th>PHASE</th> <th>YEAR</th> <th>AMOUNT</th> </tr> </thead> <tbody> <tr> <td>STP</td> <td>C</td> <td>2003</td> <td>\$10,000,000</td> </tr> <tr> <td colspan="3">Total</td> <td>\$10,000,000</td> </tr> </tbody> </table>	FUNDING	PHASE	YEAR	AMOUNT	STP	C	2003	\$10,000,000	Total			\$10,000,000												
	FUNDING				PHASE	YEAR	AMOUNT																						
STP	C	2003	\$10,000,000																										
Total			\$10,000,000																										
1996 06 - 333.00																													
GALLATIN ✓	1998 06 - 333.02 Parent No.:	-	6.000	NEW ROUTE FROM I-71 TO US-42 ("SP FUNDS" FOR DESIGN, R/W & UTIL. PHASE) Milepoints: From: To: Scope: NEW ROUTE(O)	<table border="1"> <thead> <tr> <th>FUNDING</th> <th>PHASE</th> <th>YEAR</th> <th>AMOUNT</th> </tr> </thead> <tbody> <tr> <td>STP</td> <td>C</td> <td>2004</td> <td>\$10,000,000</td> </tr> <tr> <td colspan="3">Total</td> <td>\$10,000,000</td> </tr> </tbody> </table>	FUNDING	PHASE	YEAR	AMOUNT	STP	C	2004	\$10,000,000	Total			\$10,000,000												
	FUNDING				PHASE	YEAR	AMOUNT																						
STP	C	2004	\$10,000,000																										
Total			\$10,000,000																										
1996 06 - 333.00																													
GALLATIN ✓	1998 06 - 358.00 Parent No.:	KY-35	1.000	4-LANE KY35 FROM I-75 INTERCHANGE NORTH 1.0 MILE Milepoints: From: 2.12 To: 3.12 Scope: MAJOR WIDENING(O)	<table border="1"> <thead> <tr> <th>FUNDING</th> <th>PHASE</th> <th>YEAR</th> <th>AMOUNT</th> </tr> </thead> <tbody> <tr> <td>SP</td> <td>D</td> <td>1999</td> <td>\$300,000</td> </tr> <tr> <td>SP</td> <td>R</td> <td>2000</td> <td>\$500,000</td> </tr> <tr> <td>SP</td> <td>U</td> <td>2001</td> <td>\$200,000</td> </tr> <tr> <td>SP</td> <td>C</td> <td>2002</td> <td>\$2,000,000</td> </tr> <tr> <td colspan="3">Total</td> <td>\$3,000,000</td> </tr> </tbody> </table>	FUNDING	PHASE	YEAR	AMOUNT	SP	D	1999	\$300,000	SP	R	2000	\$500,000	SP	U	2001	\$200,000	SP	C	2002	\$2,000,000	Total			\$3,000,000
	FUNDING				PHASE	YEAR	AMOUNT																						
SP	D	1999	\$300,000																										
SP	R	2000	\$500,000																										
SP	U	2001	\$200,000																										
SP	C	2002	\$2,000,000																										
Total			\$3,000,000																										
1998 06 - 358.00																													
GALLATIN ✓	1998 06 - 2005.00 Parent No.:	I-71	8.100	I-71 FROM MP 61.77, US 127 TO MP 69.89 BOONE CO. LINE Milepoints: From: 61.77 To: 69.89 Scope: PAVEMENT REHAB-INT(P)	<table border="1"> <thead> <tr> <th>FUNDING</th> <th>PHASE</th> <th>YEAR</th> <th>AMOUNT</th> </tr> </thead> <tbody> <tr> <td>IM</td> <td>C</td> <td>2004</td> <td>\$3,300,000</td> </tr> <tr> <td colspan="3">Total</td> <td>\$3,300,000</td> </tr> </tbody> </table>	FUNDING	PHASE	YEAR	AMOUNT	IM	C	2004	\$3,300,000	Total			\$3,300,000												
	FUNDING				PHASE	YEAR	AMOUNT																						
IM	C	2004	\$3,300,000																										
Total			\$3,300,000																										
1998 06 - 2005.00																													
GALLATIN ✓	1998 06 - 2006.00 Parent No.:	I-71	5.100	I-71 SB FROM MP 56.67, KY 35 TO MP 61.77, US 127 Milepoints: From: 56.67 To: 61.77 Scope: PAVEMENT REHAB-INT(P)	<table border="1"> <thead> <tr> <th>FUNDING</th> <th>PHASE</th> <th>YEAR</th> <th>AMOUNT</th> </tr> </thead> <tbody> <tr> <td>IM</td> <td>C</td> <td>2004</td> <td>\$2,000,000</td> </tr> <tr> <td colspan="3">Total</td> <td>\$2,000,000</td> </tr> </tbody> </table>	FUNDING	PHASE	YEAR	AMOUNT	IM	C	2004	\$2,000,000	Total			\$2,000,000												
	FUNDING				PHASE	YEAR	AMOUNT																						
IM	C	2004	\$2,000,000																										
Total			\$2,000,000																										
1998 06 - 2006.00																													
GALLATIN ✓	1998 06 - 2007.00 Parent No.:	I-71	5.100	I-71 NB FROM MP 56.67, KY 35 TO MP 61.77, US 127 Milepoints: From: 56.67 To: 61.77 Scope: PAVEMENT REHAB-INT(P)	<table border="1"> <thead> <tr> <th>FUNDING</th> <th>PHASE</th> <th>YEAR</th> <th>AMOUNT</th> </tr> </thead> <tbody> <tr> <td>IM</td> <td>C</td> <td>2004</td> <td>\$2,000,000</td> </tr> <tr> <td colspan="3">Total</td> <td>\$2,000,000</td> </tr> </tbody> </table>	FUNDING	PHASE	YEAR	AMOUNT	IM	C	2004	\$2,000,000	Total			\$2,000,000												
	FUNDING				PHASE	YEAR	AMOUNT																						
IM	C	2004	\$2,000,000																										
Total			\$2,000,000																										
1998 06 - 2007.00																													
GARRARD ✓	1996 07 - 26.01 Parent No.:	US-27	5.000	SOMERSET-LEXINGTON; WIDEN US- 27 FR S OF CAMP NELSON TO STANFORD (PRIORITY SECTION) Milepoints: From: 10.2 To: 15.2 Scope: RELOCATION(O)	<table border="1"> <thead> <tr> <th>FUNDING</th> <th>PHASE</th> <th>YEAR</th> <th>AMOUNT</th> </tr> </thead> <tbody> <tr> <td>SP</td> <td>D</td> <td>1999</td> <td>\$1,000,000</td> </tr> <tr> <td>NH</td> <td>R</td> <td>2001</td> <td>\$3,500,000</td> </tr> <tr> <td>NH</td> <td>U</td> <td>2002</td> <td>\$1,500,000</td> </tr> <tr> <td>NH</td> <td>C</td> <td>2003</td> <td>\$12,000,000</td> </tr> <tr> <td colspan="3">Total</td> <td>\$18,000,000</td> </tr> </tbody> </table>	FUNDING	PHASE	YEAR	AMOUNT	SP	D	1999	\$1,000,000	NH	R	2001	\$3,500,000	NH	U	2002	\$1,500,000	NH	C	2003	\$12,000,000	Total			\$18,000,000
	FUNDING				PHASE	YEAR	AMOUNT																						
SP	D	1999	\$1,000,000																										
NH	R	2001	\$3,500,000																										
NH	U	2002	\$1,500,000																										
NH	C	2003	\$12,000,000																										
Total			\$18,000,000																										
1996 07 - 26.01																													
GARRARD ✓	1998 07 - 26.02 Parent No.:	US-27	5.000	SOMERSET-LEXINGTON; WIDEN US- 27 FR S OF CAMP NELSON TO STANFORD (PRIORITY SECTION) "PREFINANCE CONVERSION FOR 7- 26.01" Milepoints: From: 10.2 To: 15.2 Scope: RELOCATION(O)	<table border="1"> <thead> <tr> <th>FUNDING</th> <th>PHASE</th> <th>YEAR</th> <th>AMOUNT</th> </tr> </thead> <tbody> <tr> <td>NH</td> <td>C</td> <td>2004</td> <td>\$4,000,000</td> </tr> <tr> <td colspan="3">Total</td> <td>\$4,000,000</td> </tr> </tbody> </table>	FUNDING	PHASE	YEAR	AMOUNT	NH	C	2004	\$4,000,000	Total			\$4,000,000												
	FUNDING				PHASE	YEAR	AMOUNT																						
NH	C	2004	\$4,000,000																										
Total			\$4,000,000																										
1996 07 - 26.01																													
GARRARD ✓	1996 07 - 302.01 Parent No.:	KY-52	5.500	DANVILLE-RICHMOND; LANCASTER E TO BRIDGE AT EAST FORK OF BACK CR E OF POINT LEAVELL Milepoints: From: 6 To: 11.467 Scope: MAJOR WIDENING(O)	<table border="1"> <thead> <tr> <th>FUNDING</th> <th>PHASE</th> <th>YEAR</th> <th>AMOUNT</th> </tr> </thead> <tbody> <tr> <td>STP</td> <td>C</td> <td>2000</td> <td>\$3,000,000</td> </tr> <tr> <td colspan="3">Total</td> <td>\$3,000,000</td> </tr> </tbody> </table>	FUNDING	PHASE	YEAR	AMOUNT	STP	C	2000	\$3,000,000	Total			\$3,000,000												
	FUNDING				PHASE	YEAR	AMOUNT																						
STP	C	2000	\$3,000,000																										
Total			\$3,000,000																										
1996 07 - 302.01																													
GARRARD ✓	1996 07 - 302.03 Parent No.:	KY-52	2.000	DANVILLE-RICHMOND; EAST FORK OF BACK CREEK TO KY-954 Milepoints: From: 11.467 To: 13.476 Scope: MAJOR WIDENING(O)	<table border="1"> <thead> <tr> <th>FUNDING</th> <th>PHASE</th> <th>YEAR</th> <th>AMOUNT</th> </tr> </thead> <tbody> <tr> <td>SP</td> <td>D</td> <td>1999</td> <td>\$200,000</td> </tr> <tr> <td>SP</td> <td>R</td> <td>2000</td> <td>\$1,000,000</td> </tr> <tr> <td>SP</td> <td>U</td> <td>2000</td> <td>\$1,590,000</td> </tr> <tr> <td>STP</td> <td>C</td> <td>2002</td> <td>\$3,800,000</td> </tr> <tr> <td colspan="3">Total</td> <td>\$6,590,000</td> </tr> </tbody> </table>	FUNDING	PHASE	YEAR	AMOUNT	SP	D	1999	\$200,000	SP	R	2000	\$1,000,000	SP	U	2000	\$1,590,000	STP	C	2002	\$3,800,000	Total			\$6,590,000
	FUNDING				PHASE	YEAR	AMOUNT																						
SP	D	1999	\$200,000																										
SP	R	2000	\$1,000,000																										
SP	U	2000	\$1,590,000																										
STP	C	2002	\$3,800,000																										
Total			\$6,590,000																										
1996 07 - 302.03																													

KENTUCKY TRANSPORTATION CABINET  
SIX YEAR HIGHWAY PLAN  
FY - 1998 THRU FY - 2004

COUNTY	ITEM NO. & PARENT NO.	ROUTE	LENGTH	DESCRIPTION	FUND-SCHEDULING INFORMATION
GARRARD	1996 07 - 302.04	KY-52	5.500	DANVILLE-RICHMOND; LANCASTER E TO BRIDGE AT EAST FORK OF BACK CREEK E OF POINT LEAVELL	FUNDING PHASE YEAR AMOUNT
	STP C 2001 \$7,453,000				
	1996 07 - 302.04			Milepoints: From: 6 To: 11.467 Scope: MAJOR WIDENING(O)	Total \$7,453,000
GARRARD	1996 07 - 1025.00	KY-39	.100	LANCASTER-BUCKEYE BR & APPRS AT SUGAR CREEK .5 SW OF KY-563	FUNDING PHASE YEAR AMOUNT
	BRO C 1999 \$310,000				
	1996 07 - 1025.00			Milepoints: From: 9.988 To: 10.088 Scope: BRIDGE REPLACEMENT(P)	Total \$310,000
GRANT	1998 06 - 16.23	I-75	.500	LEXINGTON-COVINGTON; RECONSTRUCT THE KY491 INTERCHANGE	FUNDING PHASE YEAR AMOUNT
	NH C 2000 \$3,000,000				
	1998 06 - 16.23			Milepoints: From: 165.701 To: 166.201 Scope: RECONSTRUCTION(O)	Total \$3,000,000
GRANT	1996 06 - 72.02	I-75	6.500	LEXINGTON-COVINGTON; FROM KY-491 TO BOLTZ LAKE BRIDGE (SECTION-1A) (IM SHARE)	FUNDING PHASE YEAR AMOUNT
	IM C 2001 \$12,000,000				
	1996 06 - 72.02			Milepoints: From: 159.433 To: 165.901 Scope: MAJOR WIDENING(O)	Total \$12,000,000
GRANT	1996 06 - 72.03	I-75	6.500	LEXINGTON-COVINGTON; FROM KY-491 TO BOLTZ LAKE BRIDGE (SECTION-1A) (NH SHARE)	FUNDING PHASE YEAR AMOUNT
	NH C 2001 \$9,000,000				
	1996 06 - 72.03			Milepoints: From: 159.433 To: 165.901 Scope: MAJOR WIDENING(O)	Total \$9,000,000
GRANT	1996 06 - 72.04	I-75	6.500	LEXINGTON-COVINGTON; FR KY-491 TO BOLTZ LAKE BRIDGE (SECTION 1B) (IM SHARE)	FUNDING PHASE YEAR AMOUNT
	IM C 2002 \$6,000,000				
	1996 06 - 72.04			Milepoints: From: 159.433 To: 165.901 Scope: MAJOR WIDENING(O)	Total \$6,000,000
GRANT	1996 06 - 72.05	I-75	6.500	LEXINGTON-COVINGTON; FROM KY-491 TO BOLTZ LAKE BRIDGE (SECTION-1B) (NH SHARE)	FUNDING PHASE YEAR AMOUNT
	NH C 2002 \$17,000,000				
	1996 06 - 72.05			Milepoints: From: 159.433 To: 165.901 Scope: MAJOR WIDENING(O)	Total \$17,000,000
GRANT	1998 06 - 72.12	I-75	9.700	LEXINGTON-COVINGTON; FROM KY-330 TO KY-36 (SECTION-2) (IM SHARE)	FUNDING PHASE YEAR AMOUNT
	IM C 2004 \$16,000,000				
	1996 06 - 72.11			Milepoints: From: 144.443 To: 154.175 Scope: MAJOR WIDENING(O)	Total \$16,000,000
GRANT	1998 06 - 72.13	I-75	9.700	LEXINGTON-COVINGTON; FROM KY-330 TO KY-36 (SECTION-2) (NH SHARE)	FUNDING PHASE YEAR AMOUNT
	NH C 2004 \$10,000,000				
	1996 06 - 72.11			Milepoints: From: 144.443 To: 154.175 Scope: MAJOR WIDENING(O)	Total \$10,000,000
GRANT KENTON	1998 06 - 73.00	I-75	2.000	I-75 FR MP 164.9 TO MP 166.9	FUNDING PHASE YEAR AMOUNT
	IM C 2000 \$3,000,000				
	1998 05 - 73.00			Milepoints: From: 164.9 To: 166.263 Scope: I-CHANGE RECONST(O)	Total \$3,000,000
GRANT	1996 06 - 311.00	KY-22	.600	DRY RIDGE-OWENTON; CONSTRUCT 5-LANE SECTION FROM KY-467 TO 1500' E OF I-75	FUNDING PHASE YEAR AMOUNT
	SP C 1998 \$3,000,000				
	1996 06 - 311.00			Milepoints: From: 10.748 To: 11.36 Scope: MAJOR WIDENING(O)	Total \$3,000,000
GRANT	1996 06 - 339.00 Parent No.: 1996 06 - 339.00	I-75	.500	CONSTRUCT NEW INTERCHANGE AT I-75/BARNES PIKE EAST OF WILLIAMSTOWN.	FUNDING PHASE YEAR AMOUNT
					SP R 1999 \$600,000
					SP U 2000 \$250,000
					STP C 2002 \$7,000,000
				Milepoints: From: 155.522 To: 156.022 Scope: NEW INTERCHANGE(O)	Total \$7,850,000

KENTUCKY TRANSPORTATION CABINET  
SIX YEAR HIGHWAY PLAN  
FY - 1998 THRU FY - 2004

COUNTY	ITEM NO. & PARENT NO.	ROUTE	LENGTH	DESCRIPTION	FUND-SCHEDULING INFORMATION			
GRANT	1996 06 - 345.00		1.000	CONSTRUCT EAST DRY RIDGE CONNECTOR FROM KY467 NORTH & WEST TO KY22 (3-LANE ROADWAY)	FUNDING	PHASE	YEAR	AMOUNT
	SP				R	1999	\$3,000,000	
	1996 06 - 345.00				SP	U	2000	\$800,000
				Milepoints: From: To:	SP	C	2001	\$9,200,000
				Scope: NEW ROUTE(O)	Total			\$13,000,000
GRANT	1998 06 - 345.10		.500	CONSTRUCT EAST DRY RIDGE CONNECTOR FROM KY467 SOUTH TO US25 (3-LANE ROADWAY)	FUNDING	PHASE	YEAR	AMOUNT
	SP				R	2000	\$250,000	
	1998 06 - 345.10				SP	U	2001	\$250,000
				Milepoints: From: To:	SP	C	2003	\$2,500,000
				Scope: NEW ROUTE(O)	Total			\$3,000,000
GRANT	1996 06 - 1008.00	CR-5103	.100	HIGH STREET BR & APPRS AT L&N RAILROAD 500' W OF US-25	FUNDING	PHASE	YEAR	AMOUNT
	BRZ				C	1999	\$450,000	
	1996 06 - 1008.00				Total			\$450,000
				Scope: BRIDGE REPLACEMENT(P)				
GRANT	1998 06 - 2011.00	I-75	4.100	I-75 FR MP 154.47, NORTH OF KY36 TO MP 158.54, KY22	FUNDING	PHASE	YEAR	AMOUNT
	NH				C	1999	\$1,000,000	
	1996 99 - 203.00				Total			\$1,000,000
				Milepoints: From: 154.47 To: 158.54				
				Scope: PAVEMENT REHAB-INT(P)				
GRANT	1998 06 - 5000.00	US-25	.100	EMBANKMENT FAILURE & RIGHT OF WAY @ MP 7.7 TO 7.8	FUNDING	PHASE	YEAR	AMOUNT
	SP				R	2000	\$10,000	
	1998 06 - 5000.00				SP	C	2001	\$282,000
				Milepoints: From: 7.7 To: 7.8	Total			\$292,000
				Scope: LANDSLIDE REPAIR(P)				
GRAVES	1996 01 - 150.10	KY-121	.400	KY-121 TRUCK ROUTE FR E SIDE OF US-45 TO N 15TH STREET IN MAYFIELD	FUNDING	PHASE	YEAR	AMOUNT
	SP				C	1998	\$3,750,000	
	1996 01 - 150.10				Total			\$3,750,000
				Milepoints: From: To:				
				Scope: NEW ROUTE(O)				
GRAVES	1996 01 - 306.00	KY-121	.700	EXTEND TRUCK BYPASS FROM 15TH STREET TO PURCHASE PARKWAY IN MAYFIELD.	FUNDING	PHASE	YEAR	AMOUNT
	SP				C	2000	\$11,500,000	
	1996 01 - 306.00				Total			\$11,500,000
				Milepoints: From: To:				
				Scope: NEW ROUTE(O)				
GRAVES	1996 01 - 1067.00	US-45	.100	MAYFIELD-PADUCAH BR & APPRS OVER P&L RAILROAD IN MAYFIELD	FUNDING	PHASE	YEAR	AMOUNT
	BRO				C	2000	\$3,000,000	
	1996 01 - 1067.00				Total			\$3,000,000
				Milepoints: From: 17.72 To: 17.87				
				Scope: BRIDGE REPLACEMENT(P)				
GRAVES	1996 01 - 1091.00	KY-1241	.100	MAYFIELD-PADUCAH BR & APPRS OVER GILBERT CREEK .95 S OF KY-408	FUNDING	PHASE	YEAR	AMOUNT
	BRX				R	1998	\$100,000	
	1996 01 - 1091.00				BRX	U	1998	\$150,000
				Milepoints: From: 3.579 To: 3.679	BRX	C	1999	\$600,000
				Scope: BRIDGE REPLACEMENT(P)	Total			\$850,000
GRAVES	1996 01 - 1097.00	KY-339	.100	DUBLIN-LOWES BR & APPRS OVER MCCLANE CREEK 1.4 S OF KY-1686 (LET WITH 1-1109.00)	FUNDING	PHASE	YEAR	AMOUNT
	BRX				C	1998	\$500,000	
	1996 01 - 1097.00				Total			\$500,000
				Milepoints: From: 22.9 To: 23				
				Scope: BRIDGE REPLACEMENT(P)				
GRAVES	1996 01 - 1109.00	KY-339	.100	DUBLIN-LOWES BR & APPRS OVER THOMAS CREEK BOTTOM 1.2 S JCT KY-1686 (LET WITH 1-1097.00)	FUNDING	PHASE	YEAR	AMOUNT
	BRZ				C	1999	\$500,000	
	1996 01 - 1109.00				Total			\$500,000
				Milepoints: From: 23.021 To: 23.121				
				Scope: BRIDGE REPLACEMENT(P)				
GRAYSON BRECKINRIDGE	1998 04 - 122.00	KY-259	2.000	LEITCHFIELD-HARNED ROAD; RECONSTRUCT PRIORITY SECTION OF KY259.	FUNDING	PHASE	YEAR	AMOUNT
	SP				D	2004	\$500,000	
	1998 04 - 122.00				Total			\$500,000
				Milepoints: From: To:				
				Scope: RECONSTRUCTION(O)				

KENTUCKY TRANSPORTATION CABINET  
SIX YEAR HIGHWAY PLAN  
FY - 1998 THRU FY - 2004

COUNTY	ITEM NO. & PARENT NO.	ROUTE	LENGTH	DESCRIPTION	FUND-SCHEDULING INFORMATION			
GRAYSON	1996 04 - 193.00	US-62	1.100	LEITCHFIELD-ELIZABETHTOWN; RECONSTRUCT FR KY-259 TO WALMART (3-LANE MINOR WIDENING AND RECONSTRUCTION) Milepoints: From: 21.296 To: 22.396 Scope: RECONSTRUCTION(O)	FUNDING	PHASE	YEAR	AMOUNT
	1996 04 - 193.00				SP	D	1999	\$300,000
					SP	R	2001	\$500,000
					SP	U	2002	\$300,000
					SP	C	2004	\$3,000,000
					Total			\$4,100,000
GRAYSON	1998 04 - 308.00		4.000	NORTHWEST BYPASS OF LEITCHFIELD; WK PARKWAY TO KY259 NORTH Milepoints: From: To: Scope: NEW ROUTE(O)	FUNDING	PHASE	YEAR	AMOUNT
	1998 04 - 308.00				STP	D	2003	\$1,200,000
					Total			\$1,200,000
GRAYSON	1996 04 - 984.00	US-62	.400	ADD LEFT TURN STORAGE LANE ON US-62 AT KELLY BEE HIVE FACTORY Milepoints: From: 24.3 To: 24.7 Scope: SAFETY(P)	FUNDING	PHASE	YEAR	AMOUNT
	1996 99 - 134.00				SAF	R	1999	\$25,000
					SAF	U	1999	\$25,000
					SAF	C	2000	\$100,000
					Total			\$150,000
GRAYSON	1996 04 - 1013.00	KY-259	.400	LEITCHFIELD BYPASS FR KY-259 TO NEAR GRAYSON CO. HOSPITAL Milepoints: From: To: Scope: NEW ROUTE(O)	FUNDING	PHASE	YEAR	AMOUNT
	1996 04 - 1013.00				STP	C	1999	\$2,400,000
					Total			\$2,400,000
GRAYSON	1996 04 - 1013.01	KY-259	4.800	RECONSTRUCT KY-259 FROM NEAR GRAYSON CO. HOSPITAL TO KY-259 N OF LEITCHFIELD, NORTH TO ROCK CHURCH ROAD Milepoints: From: To: Scope: NEW ROUTE(O)	FUNDING	PHASE	YEAR	AMOUNT
	1996 04 - 1013.01				STP	C	2001	\$10,700,000
					Total			\$10,700,000
GRAYSON	1996 04 - 1042.00	KY-1168	.100	CLIFTY CHURCH BR & APPRS AT CLIFTY CREEK 1.0 E OF OF KY-224 Milepoints: From: 1.021 To: 1.121 Scope: BRIDGE REPLACEMENT(P)	FUNDING	PHASE	YEAR	AMOUNT
	1996 04 - 1042.00				BRX	C	2000	\$200,000
					Total			\$200,000
GRAYSON	1998 04 - 2005.00	WK-9001	1.200	WESTERN KY PARKWAY WESTBOUND FROM MP 109.05 .2MI W OF KY-1214 TO MP 110.25 Milepoints: From: 109.05 To: 110.25 Scope: PAVEMENT REHAB-PRK(P)	FUNDING	PHASE	YEAR	AMOUNT
	1998 04 - 2005.00				NH	D	2002	\$25,000
					NH	C	2003	\$1,200,000
					Total			\$1,225,000
GRAYSON	1998 04 - 2008.00	WK-9001	5.100	WESTERN KY PARKWAY EASTBOUND FROM MP 95.15 .05MI W OF KY-185 TO MP 100.25 .5MI W OF LAUREL FORK (FD06) Milepoints: From: 95.15 To: 100.25 Scope: PAVEMENT REHAB-PRK(P)	FUNDING	PHASE	YEAR	AMOUNT
	1998 04 - 2008.00				STP	D	2003	\$70,000
					STP	C	2004	\$4,100,000
					Total			\$4,170,000
GRAYSON	1998 04 - 2009.00	WK-9001	2.200	WESTERN KY PARKWAY FROM MP 112.65EB; 112.75WB TO MP 114.8 (FD06) Milepoints: From: 112.65 To: 114.8 Scope: PAVEMENT REHAB-PRK(P)	FUNDING	PHASE	YEAR	AMOUNT
	1998 04 - 2009.00				STP	D	2003	\$70,000
					STP	C	2004	\$4,000,000
					Total			\$4,070,000
GRAYSON	1998 04 - 2012.00	WK-9001	3.900	WESTERN KY PARKWAY WESTBOUND FROM MP 91.00 TO MP 94.87 (FD06) Milepoints: From: 91 To: 94.87 Scope: PAVEMENT REHAB-PRK(P)	FUNDING	PHASE	YEAR	AMOUNT
	1996 99 - 19.00				SP	C	1998	\$3,700,000
					Total			\$3,700,000
GRAYSON	1998 04 - 2013.00	WK-9001	3.700	WESTERN KY PARKWAY EASTBOUND FROM MP 100.25 TO MP 103.97, KY187 (FD06) Milepoints: From: 100.25 To: 103.97 Scope: PAVEMENT REHAB-PRK(P)	FUNDING	PHASE	YEAR	AMOUNT
	1996 99 - 39.00				SP	C	1998	\$2,000,000
					Total			\$2,000,000
GRAYSON	1998 04 - 2014.00	WK-9001	2.000	WESTERN KY PARKWAY FROM MP 103.97, KY187 TO MP 106.00 (FD06) Milepoints: From: 103.97 To: 106 Scope: PAVEMENT REHAB-PRK(P)	FUNDING	PHASE	YEAR	AMOUNT
	1996 99 - 39.00				SP	C	1998	\$3,750,000
					Total			\$3,750,000

KENTUCKY TRANSPORTATION CABINET  
SIX YEAR HIGHWAY PLAN  
FY - 1998 THRU FY - 2004

COUNTY	ITEM NO. & PARENT NO.	ROUTE	LENGTH	DESCRIPTION	FUND-SCHEDULING INFORMATION																								
GREEN ✓	1996 04 - 120.00	KY-61	1.800	CONSTRUCT A 2-LANE RURAL COLLECTOR FROM CARLISLE AVENUE/LONG MEADOW DRIVE TO US-68/KY-61 INTERSECTION.  Milepoints: From: 12.1 To: 13.9 Scope: SCOPING STUDY(O)	<table border="1"> <thead> <tr> <th>FUNDING</th> <th>PHASE</th> <th>YEAR</th> <th>AMOUNT</th> </tr> </thead> <tbody> <tr> <td>STP</td> <td>D</td> <td>2000</td> <td>\$300,000</td> </tr> <tr> <td colspan="3">Total</td> <td>\$300,000</td> </tr> </tbody> </table>	FUNDING	PHASE	YEAR	AMOUNT	STP	D	2000	\$300,000	Total			\$300,000												
	FUNDING				PHASE	YEAR	AMOUNT																						
STP	D	2000	\$300,000																										
Total			\$300,000																										
1996 04 - 120.00	Parent No.:																												
GREEN LARUE ✓	1998 04 - 310.00		5.000	CONSTRUCT NEW CONNECTOR FROM KY61 SOUTH OF OAK RIDGE ROAD TO KY210 NORTH OF KY1192 IN LARUE COUNTY  Milepoints: From: To: Scope: NEW ROUTE(O)	<table border="1"> <thead> <tr> <th>FUNDING</th> <th>PHASE</th> <th>YEAR</th> <th>AMOUNT</th> </tr> </thead> <tbody> <tr> <td>STP</td> <td>D</td> <td>2003</td> <td>\$800,000</td> </tr> <tr> <td colspan="3">Total</td> <td>\$800,000</td> </tr> </tbody> </table>	FUNDING	PHASE	YEAR	AMOUNT	STP	D	2003	\$800,000	Total			\$800,000												
	FUNDING				PHASE	YEAR	AMOUNT																						
STP	D	2003	\$800,000																										
Total			\$800,000																										
1998 04 - 310.00	Parent No.:																												
GREENUP ✓	1996 09 - 103.00	KY-7	.100	GRAYSON-SOUTH SHORE BR & APPRS AT SHULTZ CR. 4.7 S OF US-23 AT SOUTH SHORE  Milepoints: From: 15.289 To: 15.389 Scope: BRIDGE REPLACEMENT(P)	<table border="1"> <thead> <tr> <th>FUNDING</th> <th>PHASE</th> <th>YEAR</th> <th>AMOUNT</th> </tr> </thead> <tbody> <tr> <td>BRO</td> <td>C</td> <td>1999</td> <td>\$750,000</td> </tr> <tr> <td colspan="3">Total</td> <td>\$750,000</td> </tr> </tbody> </table>	FUNDING	PHASE	YEAR	AMOUNT	BRO	C	1999	\$750,000	Total			\$750,000												
	FUNDING				PHASE	YEAR	AMOUNT																						
BRO	C	1999	\$750,000																										
Total			\$750,000																										
1996 09 - 103.00	Parent No.:																												
GREENUP ✓	1998 09 - 109.00	KY-85	.600	POWER WASH AND PAINT THE CARL D. PERKINS BRIDGE CARRYING KY-85 OVER THE OHIO RIVER BETWEEN SOUTH SHORE, KENTUCKY AND PORTSMOUTH, OHIO (ANTICIPATED PARTICIPATION FROM OHIO \$ 300,000) (B64)  Milepoints: From: .042 To: .61 Scope: BRIDGE PAINTING(P)	<table border="1"> <thead> <tr> <th>FUNDING</th> <th>PHASE</th> <th>YEAR</th> <th>AMOUNT</th> </tr> </thead> <tbody> <tr> <td>STP</td> <td>C</td> <td>2004</td> <td>\$2,500,000</td> </tr> <tr> <td colspan="3">Total</td> <td>\$2,500,000</td> </tr> </tbody> </table>	FUNDING	PHASE	YEAR	AMOUNT	STP	C	2004	\$2,500,000	Total			\$2,500,000												
	FUNDING				PHASE	YEAR	AMOUNT																						
STP	C	2004	\$2,500,000																										
Total			\$2,500,000																										
1998 09 - 109.00	Parent No.:																												
GREENUP ✓	1998 09 - 130.00	KY-1172	.500	WIDEN RED DEVIL LANE TO ACCOMMODATE TRAFFIC FROM NEW SCHOOL (RUSSELL HIGH SCHOOL).  Milepoints: From: 0 To: .482 Scope: MAJOR WIDENING(O)	<table border="1"> <thead> <tr> <th>FUNDING</th> <th>PHASE</th> <th>YEAR</th> <th>AMOUNT</th> </tr> </thead> <tbody> <tr> <td>SP</td> <td>D</td> <td>1999</td> <td>\$100,000</td> </tr> <tr> <td>SP</td> <td>R</td> <td>2000</td> <td>\$200,000</td> </tr> <tr> <td>SP</td> <td>U</td> <td>2000</td> <td>\$100,000</td> </tr> <tr> <td>SP</td> <td>C</td> <td>2001</td> <td>\$600,000</td> </tr> <tr> <td colspan="3">Total</td> <td>\$1,000,000</td> </tr> </tbody> </table>	FUNDING	PHASE	YEAR	AMOUNT	SP	D	1999	\$100,000	SP	R	2000	\$200,000	SP	U	2000	\$100,000	SP	C	2001	\$600,000	Total			\$1,000,000
	FUNDING				PHASE	YEAR	AMOUNT																						
SP	D	1999	\$100,000																										
SP	R	2000	\$200,000																										
SP	U	2000	\$100,000																										
SP	C	2001	\$600,000																										
Total			\$1,000,000																										
1998 09 - 130.00	Parent No.:																												
GREENUP ✓	1998 09 - 132.00	KY-2	4.000	RECONSTRUCT KY-2 FROM MP 13.2 TO US-23 (MP 17.2)  Milepoints: From: 13.2 To: 17.188 Scope: PE & ENVIRONMENTAL(O)	<table border="1"> <thead> <tr> <th>FUNDING</th> <th>PHASE</th> <th>YEAR</th> <th>AMOUNT</th> </tr> </thead> <tbody> <tr> <td>SP</td> <td>D</td> <td>2004</td> <td>\$500,000</td> </tr> <tr> <td colspan="3">Total</td> <td>\$500,000</td> </tr> </tbody> </table>	FUNDING	PHASE	YEAR	AMOUNT	SP	D	2004	\$500,000	Total			\$500,000												
	FUNDING				PHASE	YEAR	AMOUNT																						
SP	D	2004	\$500,000																										
Total			\$500,000																										
1998 09 - 132.00	Parent No.:																												
GREENUP ✓	1996 09 - 138.00	KY-750	.200	FROM US-23 TO RACELAND AVE.  Milepoints: From: .114 To: .351 Scope: MAJOR WIDENING(O)	<table border="1"> <thead> <tr> <th>FUNDING</th> <th>PHASE</th> <th>YEAR</th> <th>AMOUNT</th> </tr> </thead> <tbody> <tr> <td>STP</td> <td>R</td> <td>1998</td> <td>\$1,515,000</td> </tr> <tr> <td>STP</td> <td>U</td> <td>1999</td> <td>\$375,000</td> </tr> <tr> <td>STP</td> <td>C</td> <td>2000</td> <td>\$1,700,000</td> </tr> <tr> <td colspan="3">Total</td> <td>\$3,590,000</td> </tr> </tbody> </table>	FUNDING	PHASE	YEAR	AMOUNT	STP	R	1998	\$1,515,000	STP	U	1999	\$375,000	STP	C	2000	\$1,700,000	Total			\$3,590,000				
	FUNDING				PHASE	YEAR	AMOUNT																						
STP	R	1998	\$1,515,000																										
STP	U	1999	\$375,000																										
STP	C	2000	\$1,700,000																										
Total			\$3,590,000																										
1996 09 - 138.00	Parent No.:																												
GREENUP ✓	1998 09 - 212.11		4.700	CONSTRUCT SECTION-II OF "INDUSTRIAL PARKWAY" BETWEEN I-64 AND US-23 NEAR WURLTAND  Milepoints: From: To: Scope: NEW ROUTE(O)	<table border="1"> <thead> <tr> <th>FUNDING</th> <th>PHASE</th> <th>YEAR</th> <th>AMOUNT</th> </tr> </thead> <tbody> <tr> <td>SP</td> <td>C</td> <td>2001</td> <td>\$20,000,000</td> </tr> <tr> <td colspan="3">Total</td> <td>\$20,000,000</td> </tr> </tbody> </table>	FUNDING	PHASE	YEAR	AMOUNT	SP	C	2001	\$20,000,000	Total			\$20,000,000												
	FUNDING				PHASE	YEAR	AMOUNT																						
SP	C	2001	\$20,000,000																										
Total			\$20,000,000																										
1998 09 - 212.10	Parent No.:																												
GREENUP ✓	1996 09 - 212.20		3.000	CONSTRUCT SECTION-III OF "INDUSTRIAL PARKWAY" BETWEEN I-64 AND US-23 NEAR WURLTAND  Milepoints: From: To: Scope: NEW ROUTE(O)	<table border="1"> <thead> <tr> <th>FUNDING</th> <th>PHASE</th> <th>YEAR</th> <th>AMOUNT</th> </tr> </thead> <tbody> <tr> <td>SP</td> <td>C</td> <td>2001</td> <td>\$8,000,000</td> </tr> <tr> <td colspan="3">Total</td> <td>\$8,000,000</td> </tr> </tbody> </table>	FUNDING	PHASE	YEAR	AMOUNT	SP	C	2001	\$8,000,000	Total			\$8,000,000												
	FUNDING				PHASE	YEAR	AMOUNT																						
SP	C	2001	\$8,000,000																										
Total			\$8,000,000																										
1996 09 - 212.20	Parent No.:																												
GREENUP ✓	1996 09 - 212.21		4.500	CONSTRUCT SECTION-III OF "INDUSTRIAL PARKWAY" BETWEEN I-64 AND US-23 NEAR WURLTAND (REMAINDER OF CONSTRUCTION FUNDS FOR 9-212.20)  Milepoints: From: To: Scope: NEW ROUTE(O)	<table border="1"> <thead> <tr> <th>FUNDING</th> <th>PHASE</th> <th>YEAR</th> <th>AMOUNT</th> </tr> </thead> <tbody> <tr> <td>SP</td> <td>C</td> <td>2002</td> <td>\$12,000,000</td> </tr> <tr> <td colspan="3">Total</td> <td>\$12,000,000</td> </tr> </tbody> </table>	FUNDING	PHASE	YEAR	AMOUNT	SP	C	2002	\$12,000,000	Total			\$12,000,000												
	FUNDING				PHASE	YEAR	AMOUNT																						
SP	C	2002	\$12,000,000																										
Total			\$12,000,000																										
1996 09 - 212.20	Parent No.:																												
GREENUP ✓	1998 09 - 212.30		3.900	CONSTRUCT SECTION IV OF "INDUSTRIAL PARKWAY" BETWEEN I-64 AND US-23 NEAR WURLTAND  Milepoints: From: To:	<table border="1"> <thead> <tr> <th>FUNDING</th> <th>PHASE</th> <th>YEAR</th> <th>AMOUNT</th> </tr> </thead> <tbody> <tr> <td>SP</td> <td>C</td> <td>2003</td> <td>\$19,000,000</td> </tr> <tr> <td colspan="3">Total</td> <td>\$19,000,000</td> </tr> </tbody> </table>	FUNDING	PHASE	YEAR	AMOUNT	SP	C	2003	\$19,000,000	Total			\$19,000,000												
	FUNDING				PHASE	YEAR	AMOUNT																						
SP	C	2003	\$19,000,000																										
Total			\$19,000,000																										
1998 09 - 212.30	Parent No.:																												

KENTUCKY TRANSPORTATION CABINET  
SIX YEAR HIGHWAY PLAN  
FY - 1998 THRU FY - 2004

COUNTY	ITEM NO. & PARENT NO.	ROUTE	LENGTH	DESCRIPTION	FUND-SCHEDULING INFORMATION			
GREENUP ✓	1998 09 - 212.31	-	3.900	CONSTRUCT SECTION IV OF "INDUSTRIAL PARKWAY" BETWEEN I-64 AND US-23 NEAR WURLTAND "ADDITIONAL CONSTRUCTION FUNDS FOR 9-212.30"	FUNDING	PHASE	YEAR	AMOUNT
	1998 09 - 212.30				SP	C	2004	\$5,000,000
					Total \$5,000,000			
Milepoints: From: To: Scope: NEW ROUTE(O)								
GREENUP ✓	1996 09 - 263.00	KY-244	1.700	RAISE GRADE FR BUTLER AVE. TO FERRY STREET	FUNDING	PHASE	YEAR	AMOUNT
	1996 09 - 263.00				SP	C	1999	\$5,000,000
					Total \$5,000,000			
Milepoints: From: .758 To: 2.456 Scope: RECONSTRUCTION(O)								
GREENUP ✓	1996 09 - 1028.00	KY-503	.100	NAPLES-PRINCESS BR & APPRS AT E FORK OF LITTLE SANDY RIVER AT COUNTY LINE	FUNDING	PHASE	YEAR	AMOUNT
	1996 09 - 1028.00				BRO	R	2000	\$150,000
					BRO	U	2000	\$75,000
					BRO	C	2002	\$630,000
					Total \$855,000			
Milepoints: From: .062 To: .162 Scope: BRIDGE REPLACEMENT(P)								
GREENUP ✓	1996 09 - 1038.00	KY-2541	.100	MAIN STREET BR & APPRS AT LITTLE SANDY RIVER .20 S OF US-23	FUNDING	PHASE	YEAR	AMOUNT
	1996 09 - 1038.00				BRX	D	2000	\$175,000
					BRX	R	2002	\$70,000
					BRX	U	2002	\$30,000
					Total \$275,000			
Milepoints: From: 1.196 To: 1.296 Scope: BRIDGE REPLACEMENT(P)								
GREENUP ✓	1998 09 - 5001.00	KY-503	1.000	EMBANKMENT FAILURE & RIGHT OF WAY @ MP 8 TO 9	FUNDING	PHASE	YEAR	AMOUNT
	1998 09 - 5001.00				SP	R	2001	\$100,000
					SP	C	2002	\$570,000
					Total \$670,000			
Milepoints: From: 8 To: 9 Scope: LANDSLIDE REPAIR(P)								
GREENUP ✓	1998 09 - 5006.00	KY-1	.200	CORRECT ROCKFALL HAZARD @ MP .1 TO .3	FUNDING	PHASE	YEAR	AMOUNT
	1998 09 - 5006.00				SP	D	2003	\$35,000
					SP	R	2004	\$10,000
					SP	U	2004	\$20,000
					Total \$65,000			
Milepoints: From: .1 To: .3 Scope: ROCKFALL MITIGTN(P)								
HANCOCK DAVISS	1998 02 - 125.00	US-60	6.500	OWENSBORO-LOUISVILLE RD; WIDEN US-60 TO 4-LANES BETWEEN LEWISPORT AND MACCO	FUNDING	PHASE	YEAR	AMOUNT
	1998 02 - 125.00				STP	D	2004	\$150,000
					Total \$150,000			
Milepoints: From: 0 To: 2.1 Scope: SCOPING STUDY(O)								
HANCOCK	1996 02 - 216.00	CR-1102	.100	GOERING RD. - BLACKFORD CREEK 1.8 M W OF JUNCTION OF KY-144	FUNDING	PHASE	YEAR	AMOUNT
	1996 02 - 216.00				BRZ	D	2001	\$50,000
					BRZ	R	2003	\$50,000
					BRZ	U	2003	\$50,000
					BRZ	C	2004	\$200,000
					Total \$350,000			
Milepoints: From: To: Scope: BRIDGE REPLACEMENT(P)								
HANCOCK	1998 02 - 2022.00	US-60	1.900	US-60 FROM MP 0.000, DAVIESS COUNTY LINE TO MP 1.933, KY-657 (FD06)	FUNDING	PHASE	YEAR	AMOUNT
	1998 02 - 2022.00				SP	C	2004	\$1,210,000
					Total \$1,210,000			
Milepoints: From: 0 To: 1.933 Scope: PAVEMENT REHAB-PR(P)								
HARDIN HART BARREN LARUE EDMONSON ✓	1998 04 - 10.00	I-65	40.200	TENN STATE LINE TO ELIZABETHTOWN; WIDEN I-65 TO 6 LANES FROM THE CUMBERLAND PARKWAY TO ELIZABETHTOWN.	FUNDING	PHASE	YEAR	AMOUNT
	1998 04 - 10.00				NH	D	2000	\$3,500,000
					Total \$3,500,000			
Milepoints: From: 78.661 To: 91.341 Scope: MAJOR WIDENING(O)								
HARDIN ✓	1998 04 - 12.00	I-65		PROVIDE BASIC SERVICES (RESTROOMS, ETC.) AT HARDIN COUNTY WEIGH STATIONS (NB AND SB) FOR COMMERCIAL VEHICLE TRAFFIC.	FUNDING	PHASE	YEAR	AMOUNT
	1998 04 - 12.00				IM	D	1999	\$100,000
					IM	C	2000	\$1,500,000
					Total \$1,600,000			
Milepoints: From: 89.383 To: 89.456 Scope: WEIGH STA REHAB(P)								

KENTUCKY TRANSPORTATION CABINET  
SIX YEAR HIGHWAY PLAN  
FY - 1998 THRU FY - 2004

COUNTY	ITEM NO. & PARENT NO.	ROUTE	LENGTH	DESCRIPTION	FUND-SCHEDULING INFORMATION																								
HARDIN ✓	1998 04 - 107.00 Parent No.:	US-31W	1.500	ELIZABETHTOWN-RADCLIFF; WIDEN TO SIX-LANES @ TOWNE MALL (FROM THE BYPASS TO MP 20.3)	<table border="1"> <thead> <tr> <th>FUNDING</th> <th>PHASE</th> <th>YEAR</th> <th>AMOUNT</th> </tr> </thead> <tbody> <tr> <td>SP</td> <td>C</td> <td>1999</td> <td>\$2,000,000</td> </tr> <tr> <td colspan="3">Total</td> <td>\$2,000,000</td> </tr> </tbody> </table>	FUNDING	PHASE	YEAR	AMOUNT	SP	C	1999	\$2,000,000	Total			\$2,000,000												
	FUNDING				PHASE	YEAR	AMOUNT																						
SP	C	1999	\$2,000,000																										
Total			\$2,000,000																										
1998 04 - 107.00	Milepoints: From: 18.818 To: 20.318 Scope: MAJOR WIDENING(O)																												
HARDIN ✓	1996 04 - 176.00 Parent No.:	KY-251	.600	BEECH STREET TO PEAR ORCHARD RD. IN ELIZABETHTOWN	<table border="1"> <thead> <tr> <th>FUNDING</th> <th>PHASE</th> <th>YEAR</th> <th>AMOUNT</th> </tr> </thead> <tbody> <tr> <td>SP</td> <td>C</td> <td>1999</td> <td>\$2,025,000</td> </tr> <tr> <td colspan="3">Total</td> <td>\$2,025,000</td> </tr> </tbody> </table>	FUNDING	PHASE	YEAR	AMOUNT	SP	C	1999	\$2,025,000	Total			\$2,025,000												
	FUNDING				PHASE	YEAR	AMOUNT																						
SP	C	1999	\$2,025,000																										
Total			\$2,025,000																										
1996 04 - 176.00	Milepoints: From: .54 To: 1.185 Scope: MAJOR WIDENING(O)																												
HARDIN ✓	1996 04 - 189.00 Parent No.:	US-31W	.700	MAJOR WIDENING TO 4 LANES FR I- 65 RAMP TO HAWKINS DR. IN E- TOWN (TO BE LET WITH 4-291.00)	<table border="1"> <thead> <tr> <th>FUNDING</th> <th>PHASE</th> <th>YEAR</th> <th>AMOUNT</th> </tr> </thead> <tbody> <tr> <td>SP</td> <td>D</td> <td>1999</td> <td>\$100,000</td> </tr> <tr> <td>SP</td> <td>R</td> <td>2000</td> <td>\$250,000</td> </tr> <tr> <td>SP</td> <td>U</td> <td>2000</td> <td>\$425,000</td> </tr> <tr> <td>SP</td> <td>C</td> <td>2001</td> <td>\$500,000</td> </tr> <tr> <td colspan="3">Total</td> <td>\$1,275,000</td> </tr> </tbody> </table>	FUNDING	PHASE	YEAR	AMOUNT	SP	D	1999	\$100,000	SP	R	2000	\$250,000	SP	U	2000	\$425,000	SP	C	2001	\$500,000	Total			\$1,275,000
	FUNDING				PHASE	YEAR	AMOUNT																						
	SP				D	1999	\$100,000																						
	SP				R	2000	\$250,000																						
SP	U	2000	\$425,000																										
SP	C	2001	\$500,000																										
Total			\$1,275,000																										
1996 04 - 189.00	Milepoints: From: 15.371 To: 16.08 Scope: MAJOR WIDENING(O)																												
HARDIN ✓	1996 04 - 190.00 Parent No.:	US-31W	.700	WIDEN FR KY-251 TO KY-1357 IN E- TOWN	<table border="1"> <thead> <tr> <th>FUNDING</th> <th>PHASE</th> <th>YEAR</th> <th>AMOUNT</th> </tr> </thead> <tbody> <tr> <td>SP</td> <td>D</td> <td>1999</td> <td>\$300,000</td> </tr> <tr> <td>SP</td> <td>R</td> <td>2000</td> <td>\$1,100,000</td> </tr> <tr> <td>SP</td> <td>U</td> <td>2001</td> <td>\$1,750,000</td> </tr> <tr> <td>SP</td> <td>C</td> <td>2002</td> <td>\$1,720,000</td> </tr> <tr> <td colspan="3">Total</td> <td>\$4,870,000</td> </tr> </tbody> </table>	FUNDING	PHASE	YEAR	AMOUNT	SP	D	1999	\$300,000	SP	R	2000	\$1,100,000	SP	U	2001	\$1,750,000	SP	C	2002	\$1,720,000	Total			\$4,870,000
	FUNDING				PHASE	YEAR	AMOUNT																						
	SP				D	1999	\$300,000																						
	SP				R	2000	\$1,100,000																						
SP	U	2001	\$1,750,000																										
SP	C	2002	\$1,720,000																										
Total			\$4,870,000																										
1996 04 - 190.00	Milepoints: From: 16.943 To: 17.677 Scope: MAJOR WIDENING(O)																												
HARDIN ✓	1996 04 - 282.10 Parent No.:	KY-3005	4.600	4-LANE RING ROAD FROM US-62W TO WOODLAND DRIVE	<table border="1"> <thead> <tr> <th>FUNDING</th> <th>PHASE</th> <th>YEAR</th> <th>AMOUNT</th> </tr> </thead> <tbody> <tr> <td>SP</td> <td>C</td> <td>2000</td> <td>\$9,000,000</td> </tr> <tr> <td colspan="3">Total</td> <td>\$9,000,000</td> </tr> </tbody> </table>	FUNDING	PHASE	YEAR	AMOUNT	SP	C	2000	\$9,000,000	Total			\$9,000,000												
	FUNDING				PHASE	YEAR	AMOUNT																						
SP	C	2000	\$9,000,000																										
Total			\$9,000,000																										
1996 04 - 282.10	Milepoints: From: 0 To: 4.548 Scope: RECONSTRUCTION(O)																												
HARDIN ✓	1996 04 - 286.00 Parent No.:	I-65		WEIGH STATION REHABILITATION (NB & SB LOCATIONS) (INCLUDES BASIC SERVICES (RESTROOMS) FOR COMMERCIAL VEHICLE TRAFFIC)	<table border="1"> <thead> <tr> <th>FUNDING</th> <th>PHASE</th> <th>YEAR</th> <th>AMOUNT</th> </tr> </thead> <tbody> <tr> <td>SP</td> <td>C</td> <td>1998</td> <td>\$6,300,000</td> </tr> <tr> <td colspan="3">Total</td> <td>\$6,300,000</td> </tr> </tbody> </table>	FUNDING	PHASE	YEAR	AMOUNT	SP	C	1998	\$6,300,000	Total			\$6,300,000												
	FUNDING				PHASE	YEAR	AMOUNT																						
SP	C	1998	\$6,300,000																										
Total			\$6,300,000																										
1996 04 - 286.00	Milepoints: From: 89.383 To: 89.456 Scope: WEIGH STA REHAB(P)																												
HARDIN ✓	1996 04 - 291.00 Parent No.:	KY-1136	.500	NEW GLENDALE ROAD FR WK. PKWY TO US-31W (TO BE LET WITH 4-189.00)	<table border="1"> <thead> <tr> <th>FUNDING</th> <th>PHASE</th> <th>YEAR</th> <th>AMOUNT</th> </tr> </thead> <tbody> <tr> <td>SP</td> <td>C</td> <td>2000</td> <td>\$1,000,000</td> </tr> <tr> <td colspan="3">Total</td> <td>\$1,000,000</td> </tr> </tbody> </table>	FUNDING	PHASE	YEAR	AMOUNT	SP	C	2000	\$1,000,000	Total			\$1,000,000												
	FUNDING				PHASE	YEAR	AMOUNT																						
SP	C	2000	\$1,000,000																										
Total			\$1,000,000																										
1996 04 - 291.00	Milepoints: From: 10.18 To: 10.789 Scope: RELOCATION(O)																												
HARDIN MEADE ✓	1998 04 - 297.10 Parent No.:	KY-313	6.000	VINE GROVE-BRANDENBURG ROAD; EXTEND KY313 FROM VINE GROVE TO US60	<table border="1"> <thead> <tr> <th>FUNDING</th> <th>PHASE</th> <th>YEAR</th> <th>AMOUNT</th> </tr> </thead> <tbody> <tr> <td>STP</td> <td>D</td> <td>2002</td> <td>\$1,500,000</td> </tr> <tr> <td>STP</td> <td>R</td> <td>2004</td> <td>\$4,500,000</td> </tr> <tr> <td colspan="3">Total</td> <td>\$6,000,000</td> </tr> </tbody> </table>	FUNDING	PHASE	YEAR	AMOUNT	STP	D	2002	\$1,500,000	STP	R	2004	\$4,500,000	Total			\$6,000,000								
	FUNDING				PHASE	YEAR	AMOUNT																						
STP	D	2002	\$1,500,000																										
STP	R	2004	\$4,500,000																										
Total			\$6,000,000																										
1998 04 - 297.10	Milepoints: From: To: Scope: NEW ROUTE(O)																												
HARDIN ✓	1996 04 - 299.00 Parent No.:	US-31W		INSTALL TRAFFIC SIGNAL SYSTEM FR BLACKJACK RD. TO KY-2214 IN RADCLIFF	<table border="1"> <thead> <tr> <th>FUNDING</th> <th>PHASE</th> <th>YEAR</th> <th>AMOUNT</th> </tr> </thead> <tbody> <tr> <td>SP</td> <td>C</td> <td>1998</td> <td>\$200,000</td> </tr> <tr> <td colspan="3">Total</td> <td>\$200,000</td> </tr> </tbody> </table>	FUNDING	PHASE	YEAR	AMOUNT	SP	C	1998	\$200,000	Total			\$200,000												
	FUNDING				PHASE	YEAR	AMOUNT																						
SP	C	1998	\$200,000																										
Total			\$200,000																										
1996 04 - 299.00	Milepoints: From: 26.036 To: 29.5 Scope: SIGNAL SYS IMPROVE(P)																												
HARDIN ✓	1996 04 - 1040.00 Parent No.:	US-31W	.100	RADCLIFFE-NEW STITHTON, BR & APPRS AT US-31W .7 N OF KY-1815	<table border="1"> <thead> <tr> <th>FUNDING</th> <th>PHASE</th> <th>YEAR</th> <th>AMOUNT</th> </tr> </thead> <tbody> <tr> <td>BRO</td> <td>R</td> <td>1998</td> <td>\$100,000</td> </tr> <tr> <td>BRO</td> <td>U</td> <td>1998</td> <td>\$30,000</td> </tr> <tr> <td>BRO</td> <td>C</td> <td>2000</td> <td>\$375,000</td> </tr> <tr> <td colspan="3">Total</td> <td>\$505,000</td> </tr> </tbody> </table>	FUNDING	PHASE	YEAR	AMOUNT	BRO	R	1998	\$100,000	BRO	U	1998	\$30,000	BRO	C	2000	\$375,000	Total			\$505,000				
	FUNDING				PHASE	YEAR	AMOUNT																						
	BRO				R	1998	\$100,000																						
BRO	U	1998	\$30,000																										
BRO	C	2000	\$375,000																										
Total			\$505,000																										
1996 04 - 1040.00	Milepoints: From: 28.341 To: 28.441 Scope: BRIDGE REPLACEMENT(P)																												
HARDIN ✓	1998 04 - 2001.00 Parent No.:	I-65	4.500	I-65 FROM MP 90.58 TO MP 95.12	<table border="1"> <thead> <tr> <th>FUNDING</th> <th>PHASE</th> <th>YEAR</th> <th>AMOUNT</th> </tr> </thead> <tbody> <tr> <td>IM</td> <td>C</td> <td>2002</td> <td>\$1,800,000</td> </tr> <tr> <td colspan="3">Total</td> <td>\$1,800,000</td> </tr> </tbody> </table>	FUNDING	PHASE	YEAR	AMOUNT	IM	C	2002	\$1,800,000	Total			\$1,800,000												
	FUNDING				PHASE	YEAR	AMOUNT																						
IM	C	2002	\$1,800,000																										
Total			\$1,800,000																										
1996 99 - 301.00	Milepoints: From: 90.58 To: 95.12 Scope: PAVEMENT REHAB-INT(P)																												



KENTUCKY TRANSPORTATION CABINET  
SIX YEAR HIGHWAY PLAN  
FY - 1998 THRU FY - 2004

COUNTY	ITEM NO. & PARENT NO.	ROUTE	LENGTH	DESCRIPTION	FUND-SCHEDULING INFORMATION			
HARDIN	1998 04 - 2003.00	US-31W	2.700	US-31W FROM MP 30.31, BEGIN PCC PAVEMENT TO MP 33.04, MEADE CO. LINE (FD06)	FUNDING	PHASE	YEAR	AMOUNT
	SP				D	2002	\$100,000	
	1996 99 - 278.00			Milepoints: From: 30.31 To: 33.04	SP	C	2004	\$4,400,000
					Total			\$4,500,000
HARDIN	1998 04 - 2007.00	US-31WB	3.000	US-31WB FROM MP 0.730, US-62 TO MP 3.704, US-31W (FD06)	FUNDING	PHASE	YEAR	AMOUNT
	SP				D	2003	\$85,000	
	1998 04 - 2007.00			Milepoints: From: .73 To: 3.704	Total			\$85,000
HARDIN MEADE	1998 04 - 5002.00	US-31W	.500	CORRECT ROCKFALL HAZARD @ MP 33.1 TO 33.4	FUNDING	PHASE	YEAR	AMOUNT
	SP				D	2000	\$90,000	
	1998 04 - 5002.00			Milepoints: From: 33.04 To: 33.34	SP	C	2002	\$750,000
					Total			\$840,000
HARDIN	1998 04 - 5003.00	BG-9002	.300	CORRECT ROCKFALL HAZARD @ MP 3.2 TO 3.5	FUNDING	PHASE	YEAR	AMOUNT
	SP				D	2002	\$65,000	
	1998 04 - 5003.00			Milepoints: From: 3.2 To: 3.5	SP	C	2003	\$500,000
					Total			\$565,000
HARDIN	1998 04 - 5004.00	BG-9002	.100	CORRECT ROCKFALL HAZARD @ MP 5.2 TO 5.3	FUNDING	PHASE	YEAR	AMOUNT
	SP				D	2002	\$65,000	
	1998 04 - 5004.00			Milepoints: From: 5.2 To: 5.3	SP	R	2002	\$25,000
					SP	C	2003	\$750,000
					Total			\$840,000
HARDIN	1998 04 - 5005.00	I-65	2.500	CORRECT ROCKFALL HAZARD @ MP 96 TO 98.5	FUNDING	PHASE	YEAR	AMOUNT
	SP				D	2003	\$100,000	
	1998 04 - 5005.00			Milepoints: From: 96 To: 98.5	Total			\$100,000
HARLAN	1996 *11 - 133.00	KY-38	3.700	HARLAN-EVARTS; END OF CORPS RECONST. TO BROOKSIDE	FUNDING	PHASE	YEAR	AMOUNT
	SP				C	2000	\$11,700,000	
	1996 11 - 133.00			Milepoints: From: 1.1 To: 4.8	Total			\$11,700,000
HARLAN	1996 *11 - 254.00	US-421	3.100	HARLAN-VA. STATE LINE; RECONSTRUCT FROM 0.65 KM EAST OF KY-1137 TO BARN BRANCH	FUNDING	PHASE	YEAR	AMOUNT
	SP				R	1999	\$3,255,000	
	1996 11 - 254.00			Milepoints: From: 3.832 To: 6.962	SP	U	2001	\$500,000
					SP	C	2002	\$21,000,000
					Total			\$24,755,000
HARLAN	1996 *11 - 264.01	US-421	.800	HARLAN-VA. STATE LINE; FROM 4-LANE SECTION NEAR HARLAN HOSPITAL AT GRAYS KNOB E. 8 MILES	FUNDING	PHASE	YEAR	AMOUNT
	SP				C	1998	\$4,000,000	
	1996 11 - 264.01			Milepoints: From: 12.743 To: 13.543	Total			\$4,000,000
HARLAN	1998 *11 - 264.20	US-421	3.200	HARLAN-VA. STATE LINE; RECONST FR GRAYS BRANCH ROAD TO LENARUE (STA. 0+500 TO STA. 4+800)	FUNDING	PHASE	YEAR	AMOUNT
	SP				C	2001	\$14,200,000	
	1996 11 - 264.00			Milepoints: From: 10.752 To: 13.938	Total			\$14,200,000
HARLAN	1998 *11 - 264.30	US-421	3.000	HARLAN-VA. STATE LINE; RECONST FR LENARUE TO 0.40 MILES EAST OF THE US-421 AND KY-1137 INTERSECTION (STA. 4+800 TO STA. 10+500)	FUNDING	PHASE	YEAR	AMOUNT
	SP				C	2001	\$10,000,000	
	1996 11 - 264.00			Milepoints: From: 7.74 To: 10.752	Total			\$10,000,000

Scope: MAJOR WIDENING(O)

KENTUCKY TRANSPORTATION CABINET  
SIX YEAR HIGHWAY PLAN  
FY - 1998 THRU FY - 2004

COUNTY	ITEM NO. & PARENT NO.	ROUTE	LENGTH	DESCRIPTION	FUND-SCHEDULING INFORMATION			
HARLAN	1998 * 11 - 264.31 Parent No.:	US-421	3.000	HARLAN-VA. STATE LINE; RECONST FR LENARUE TO 0.40 MILES EAST OF THE US-421 AND KY-1137 INTERSECTION (STA. 4+800 TO STA. 10+500) *ADDITIONAL CONSTRUCTION FUNDS FOR 11-264.30*	FUNDING	PHASE	YEAR	AMOUNT
	SP				C	2002	\$19,000,000	
	1998 11 - 264.30					Total	\$19,000,000	
Milepoints: From: 7.74 To: 10.752 Scope: MAJOR WIDENING(O)								
HARLAN	1996 * 11 - 267.11 Parent No.:	US-421	7.100	HARLAN-HYDEN RD; RECONSTRUCT FR US-119 N TO KY-221	FUNDING	PHASE	YEAR	AMOUNT
	SP				D	2003	\$500,000	
	1996 11 - 267.11					Total	\$500,000	
Milepoints: From: 17.851 To: 24.947 Scope: DESIGN ENGINEERING(O)								
HARLAN	1996 * 11 - 269.00 Parent No.:	US-421	3.800	HARLAN-VA. STATE LINE; RECONSTRUCT US-421 FROM BARN BRANCH TO VIRGINIA STATE LINE	FUNDING	PHASE	YEAR	AMOUNT
	SP				D	1999	\$750,000	
	1996 11 - 269.00				SP	R	2002	\$5,500,000
					SP	U	2004	\$300,000
						Total	\$6,550,000	
Milepoints: From: 0 To: 3.832 Scope: MAJOR WIDENING(O)								
HARLAN	1996 * 11 - 1036.00 Parent No.:	KY-215	.100	EVARTS-KENVIR-DISNEY, BR & APPRS AT YOCUM CREEK 1.1 MILE SE OF KY-38 (B17)	FUNDING	PHASE	YEAR	AMOUNT
	BRX				C	2001	\$470,000	
	1996 11 - 1036.00					Total	\$470,000	
Milepoints: From: 1.005 To: 1.105 Scope: BRIDGE REPLACEMENT(P)								
HARLAN	1996 * 11 - 1038.00 Parent No.:	KY-215	.100	EVARTS-KENVIR-DISNEY, BR & APPRS AT YOCUM CREEK 1.45 SE OF KY-38 (B18)	FUNDING	PHASE	YEAR	AMOUNT
	BRX				R	1999	\$330,000	
	1996 11 - 1038.00				BRX	U	1999	\$75,000
					BRX	C	2001	\$700,000
						Total	\$1,105,000	
Milepoints: From: 1.345 To: 1.445 Scope: BRIDGE REPLACEMENT(P)								
HARLAN	1996 * 11 - 1039.00 Parent No.:	KY-840	.100	HARLAN-LOYALL BR & APPRS AT CLOVER FORK CUMBERLAND RIVER. 10 SW OF KY-72	FUNDING	PHASE	YEAR	AMOUNT
	BRX				R	1998	\$400,000	
	1996 11 - 1039.00				BRX	U	1998	\$200,000
					BRX	C	2000	\$1,700,000
						Total	\$2,300,000	
Milepoints: From: 6.031 To: 6.131 Scope: BRIDGE REPLACEMENT(P)								
HARLAN	1996 * 11 - 1049.00 Parent No.:	KY-1601	.100	BRIDGE AND APPROACHES AT JONES CREEK 1.2 S OF JCT. KY38 (B74)	FUNDING	PHASE	YEAR	AMOUNT
	BRX				D	2000	\$75,000	
	1996 11 - 1049.00				BRX	R	2002	\$50,000
					BRX	U	2002	\$50,000
						Total	\$175,000	
Milepoints: From: 1.067 To: 1.167 Scope: BRIDGE REPLACEMENT(P)								
HARLAN	1998 * 11 - 5003.00 Parent No.:	KY-38	1.000	CORRECT ROCKFALL HAZARD @ MP 7 TO 8	FUNDING	PHASE	YEAR	AMOUNT
	SP				D	2002	\$180,000	
	1998 11 - 5003.00				SP	R	2003	\$40,000
					SP	U	2003	\$15,000
					SP	C	2004	\$1,500,000
						Total	\$1,735,000	
Milepoints: From: 7 To: 8 Scope: ROCKFALL MITIGTN(P)								
HARLAN	1998 * 11 - 5004.00 Parent No.:	KY-38	4.000	CORRECT ROCKFALL HAZARD @ MP 9 TO 13	FUNDING	PHASE	YEAR	AMOUNT
	SP				D	2002	\$180,000	
	1998 11 - 5004.00				SP	R	2003	\$50,000
					SP	U	2003	\$20,000
						Total	\$250,000	
Milepoints: From: 9 To: 13 Scope: ROCKFALL MITIGTN(P)								
HARRISON	1996 06 - 119.02 Parent No.:	US-27	3.500	PARIS-COVINGTON; WEST US27 CYNTHIANA BYPASS	FUNDING	PHASE	YEAR	AMOUNT
	SP				D	2000	\$350,000	
	1996 06 - 119.02				SP	R	2002	\$2,400,000
					SP	U	2003	\$1,000,000
						Total	\$3,750,000	
Milepoints: From: To: Scope: BYPASS(O)								

KENTUCKY TRANSPORTATION CABINET  
SIX YEAR HIGHWAY PLAN  
FY - 1998 THRU FY - 2004

COUNTY	ITEM NO. & PARENT NO.	ROUTE	LENGTH	DESCRIPTION	FUND-SCHEDULING INFORMATION			
HARRISON	1996 06 - 1043.00	CR-1062	.100	ROBINSON-UNION ROAD; BRIDGE AND APPROACHES AT SOUTH FORK LICKING RIVER (C26)	FUNDING	PHASE	YEAR	AMOUNT
	BRZ				D	2002	\$200,000	
	Parent No.: 1996 06 - 1043.00			Milepoints: From: To:	Total			\$200,000
				Scope: BRIDGE REPLACEMENT(P)				
HART	1998 04 - 11.00	I-65		CONSTRUCT NEW I-65 NORTHBOUND REST AREA IN HART COUNTY.	FUNDING	PHASE	YEAR	AMOUNT
	IM				D	1999	\$200,000	
	Parent No.: 1998 04 - 11.00			Milepoints: From: To:	IM	R	2000	\$200,000
				Scope: REST AREA REHAB(P)	IM	U	2000	\$100,000
					IM	C	2001	\$4,500,000
					Total			\$5,000,000
HART	1998 04 - 11.10	I-65		CONSTRUCT NEW I-65 SOUTHBOUND REST AREA IN HART COUNTY.	FUNDING	PHASE	YEAR	AMOUNT
	IM				D	1999	\$200,000	
	Parent No.: 1998 04 - 11.10			Milepoints: From: To:	IM	R	2000	\$200,000
				Scope: REST AREA REHAB(P)	IM	U	2000	\$100,000
					IM	C	2001	\$4,500,000
					Total			\$5,000,000
HART	1996 04 - 194.00	US-31W	1.200	WIDEN TO THREE LANES FR NEW ROAD TO LOUISVILLE BEDDING CO. TO I-65	FUNDING	PHASE	YEAR	AMOUNT
	SP				D	1999	\$100,000	
	Parent No.: 1996 04 - 194.00			Milepoints: From: 10.949 To: 12.149	SP	R	2001	\$150,000
				Scope: MINOR WIDENING(O)	SP	U	2002	\$100,000
					SP	C	2004	\$600,000
					Total			\$950,000
HART	1998 04 - 983.00	US-31W	.200	WIDEN ON EAST SIDE FOR 200 FT. LT LANE AT KY-88; CONSTRUCT TWO-WAY LEFT TURN LANE TO KY-571	FUNDING	PHASE	YEAR	AMOUNT
	SAF				C	1998	\$195,000	
	Parent No.: 1996 99 - 134.00			Milepoints: From: 9.425 To: 9.579	Total			\$195,000
				Scope: SAFETY-HAZARD ELIM(P)				
HART	1998 04 - 2000.00	I-65	3.100	I-65 FROM MP 58.09 TO MP 61.2, GREEN RIVER.	FUNDING	PHASE	YEAR	AMOUNT
	IM				C	2000	\$4,600,000	
	Parent No.: 1996 99 - 204.00			Milepoints: From: 58.09 To: 61.2	Total			\$4,600,000
				Scope: PAVEMENT REHAB-INT(P)				
HENDERSON	1998 02 - 69.00	I-69	13.000	LOCATE ALIGNMENT FOR INTERSTATE 69 AROUND HENDERSON FROM PENNYRILE PARKWAY TO OHIO RIVER CROSSING	FUNDING	PHASE	YEAR	AMOUNT
	SP				D	2002	\$600,000	
	Parent No.: 1998 02 - 69.00			Milepoints: From: To:	Total			\$600,000
				Scope: SCOPING STUDY(O)				
HENDERSON	1998 02 - 79.02	US-60	5.300	PADUCAH-HENDERSON; RECONSTRUCT US60 FROM CORYDON TO THE HENDERSON BYPASS (KY425)	FUNDING	PHASE	YEAR	AMOUNT
	SP				D	2000	\$1,600,000	
	Parent No.: 1996 02 - 79.00			Milepoints: From: 3.362 To: 8.71	STP	R	2002	\$4,000,000
				Scope: RECONSTRUCTION(O)	STP	U	2003	\$2,000,000
					Total			\$7,600,000
HENDERSON	1998 02 - 79.10	US-60	3.000	PADUCAH-HENDERSON; CONSTRUCT US60 BYPASS OF CORYDON	FUNDING	PHASE	YEAR	AMOUNT
	SP				D	2002	\$1,200,000	
	Parent No.: 1996 02 - 79.00			Milepoints: From: To:	STP	R	2003	\$2,500,000
				Scope: NEW ROUTE(O)	Total			\$3,700,000
HENDERSON	1998 02 - 101.00	US-60	.500	HENDERSON-OWENSBORO; ELIMINATE AT GRADE RAILROAD CROSSING AT REED	FUNDING	PHASE	YEAR	AMOUNT
	SAF				D	1998	\$300,000	
	Parent No.: 1996 99 - 135.00			Milepoints: From: 22.76 To: 23.26	SAF	R	2000	\$550,000
				Scope: SAFETY-RR SEPARATN(P)	SAF	U	2000	\$150,000
					SAF	C	2002	\$3,500,000
					Total			\$4,500,000

KENTUCKY TRANSPORTATION CABINET  
SIX YEAR HIGHWAY PLAN  
FY - 1998 THRU FY - 2004

COUNTY	ITEM NO. & PARENT NO.	ROUTE	LENGTH	DESCRIPTION	FUND-SCHEDULING INFORMATION			
HENDERSON	1998 02 - 126.00	US-60	1.700	RECONSTRUCT US-60 FROM KY-425 TO US-41A IN WEST HENDERSON TO ALLEVIATE TRAFFIC FLOW PROBLEMS NEAR INDUSTRIAL AREA.	FUNDING	PHASE	YEAR	AMOUNT
	STP				D	2001	\$200,000	
	1998 02 - 126.00				STP	R	2003	\$1,000,000
					Total			\$1,200,000
				Milepoints: From: 8.71 To: 10.437				
				Scope: RECONSTRUCTION(O)				
HENDERSON	1996 02 - 380.00	US-60	.400	OWENSBORO RD. RECONSTRUCT FR WATHEN TO 2000' E OF WATHEN LANE	FUNDING	PHASE	YEAR	AMOUNT
	SP				R	2000	\$300,000	
	1996 02 - 380.00				SP	U	2000	\$275,000
					SP	C	2001	\$600,000
					Total			\$1,175,000
				Milepoints: From: 12.687 To: 13.066				
				Scope: MAJOR WIDENING(O)				
HENDERSON	1998 02 - 5000.00	AU-9005	.100	EMBANKMENT FAILURE & RIGHT OF WAY @ MP 13.87 TO 13.97	FUNDING	PHASE	YEAR	AMOUNT
	SP				R	2000	\$10,000	
	1998 02 - 5000.00				SP	C	2001	\$285,500
					Total			\$295,500
				Milepoints: From: 13.87 To: 13.97				
				Scope: LANDSLIDE REPAIR(P)				
HENDERSON	1998 02 - 5001.00	AU-9005	.100	EMBANKMENT FAILURE & RIGHT OF WAY @ MP 11.96 TO 12.06	FUNDING	PHASE	YEAR	AMOUNT
	SP				R	2000	\$10,000	
	1998 02 - 5001.00				SP	C	2001	\$350,000
					Total			\$360,000
				Milepoints: From: 11.96 To: 12.06				
				Scope: LANDSLIDE REPAIR(P)				
HENDERSON	1998 02 - 5004.00	AU-9005	.100	EMBANKMENT FAILURE & RIGHT OF WAY @ MP 13.5 TO 13.6	FUNDING	PHASE	YEAR	AMOUNT
	SP				R	2001	\$10,000	
	1998 02 - 5004.00				SP	C	2002	\$248,500
					Total			\$258,500
				Milepoints: From: 13.5 To: 13.6				
				Scope: LANDSLIDE REPAIR(P)				
HENRY	1996 05 - 350.00	I-71		WEIGH STATION REHABILITATION (NB LOCATION) (INCLUDES BASIC SERVICES (RESTROOMS) FOR COMMERCIAL VEHICLE TRAFFIC)	FUNDING	PHASE	YEAR	AMOUNT
	IM				C	1998	\$3,400,000	
	1996 05 - 350.00				Total			\$3,400,000
				Milepoints: From: 34.97 To: 35.07				
				Scope: WEIGH STA REHAB(P)				
HENRY	1996 05 - 1005.00	CR-1311	.100	SULPHUR-EDDIE RD. BR & APPRS OVER FALLEN TIMBER CR. 0.2 SW OF KY-1606	FUNDING	PHASE	YEAR	AMOUNT
	BRZ				R	1998	\$50,000	
	1996 05 - 1005.00				BRZ	U	1998	\$50,000
					BRZ	C	2000	\$230,000
					Total			\$330,000
				Milepoints: From: To:				
				Scope: BRIDGE REPLACEMENT(P)				
HENRY TRIMBLE CARROLL	1998 05 - 2009.00	I-71	6.800	I-71NB FROM MP 37.18, KY 55 TO MP 44.08, KY RIVER BRIDGE	FUNDING	PHASE	YEAR	AMOUNT
	IM				C	2000	\$1,150,000	
	1996 99 - 204.00				Total			\$1,150,000
				Milepoints: From: 37.183 To: 38.086				
				Scope: PAVEMENT REHAB-INT(P)				
HENRY	1998 05 - 2010.00	I-71	2.800	I-71 SB FROM MP 28.17, LITTLE KY RIVER BR. TO MP 31.10, KY 157	FUNDING	PHASE	YEAR	AMOUNT
	IM				C	2002	\$1,000,000	
	1996 99 - 301.00				Total			\$1,000,000
				Milepoints: From: 28.17 To: 30.983				
				Scope: PAVEMENT REHAB-INT(P)				
HENRY	1998 05 - 5000.00	KY-389	.600	EMBANKMENT FAILURE @ MP 13.2 TO 13.8	FUNDING	PHASE	YEAR	AMOUNT
	SP				C	2002	\$628,700	
	1998 05 - 5000.00				Total			\$628,700
				Milepoints: From: 13.2 To: 13.8				
				Scope: LANDSLIDE REPAIR(P)				
HICKMAN	1996 01 - 178.00	US-51	1.800	SPOT IMPROVEMENTS FR BAYOU DE CHIEN S TO LITTLE BAYOU DE CHIEN BOTTOM	FUNDING	PHASE	YEAR	AMOUNT
	STP				C	1999	\$4,000,000	
	1996 01 - 178.00				Total			\$4,000,000
				Milepoints: From: 1.918 To: 3.718				
				Scope: SPOT IMPROVEMENTS(O)				
HICKMAN	1996 01 - 182.00	US-51	3.400	CONSTRUCT US-51 BYPASS OF CLINTON	FUNDING	PHASE	YEAR	AMOUNT
	STP				D	2002	\$700,000	
	1996 01 - 182.00				Total			\$700,000
				Milepoints: From: To:				
				Scope: SCOPING STUDY(O)				

KENTUCKY TRANSPORTATION CABINET  
SIX YEAR HIGHWAY PLAN  
FY - 1998 THRU FY - 2004

COUNTY	ITEM NO. & PARENT NO.	ROUTE	LENGTH	DESCRIPTION	FUND-SCHEDULING INFORMATION			
HICKMAN	1996 01 - 1114.00	KY-1698	.100	JOHNSON ROAD BR & APPRS OVER IC RAILROAD .5 E OF KY-307	FUNDING	PHASE	YEAR	AMOUNT
	1996 01 - 1114.00				BRZ	R	2000	\$75,000
				Milepoints: From: 1.98 To: 2.08	BRZ	U	2000	\$50,000
				Scope: BRIDGE REPLACEMENT(P)	BRZ	C	2002	\$300,000
					Total			\$425,000
HICKMAN	1996 01 - 1116.00	US-51	.100	CLINTON-BARDWELL BR & APPRS AT CANE CREEK .40 S OF KY-154	FUNDING	PHASE	YEAR	AMOUNT
	1996 01 - 1116.00				BRO	R	1998	\$200,000
				Milepoints: From: 9.037 To: 9.137	BRO	U	1998	\$100,000
				Scope: BRIDGE REPLACEMENT(P)	BRO	C	1999	\$550,000
					Total			\$850,000
HICKMAN	1996 01 - 1125.00	CR-1213	.100	DEWEESE ROAD (CR1213) NEAR MOSCOW; REPLACE BAYOU DU CHIEN BRIDGE 1.2 NW OF KY-239 (C23)	FUNDING	PHASE	YEAR	AMOUNT
	1996 01 - 1125.00				BRZ	R	1998	\$80,000
				Milepoints: From: To:	BRZ	U	1998	\$50,000
				Scope: BRIDGE REPLACEMENT(P)	BRZ	C	2000	\$425,000
					Total			\$555,000
HOPKINS	1996 02 - 211.00	KY-281	.900	MAJOR WIDENING FR US-41A TO PENNYRILE PKWY IN MADISONVILLE (MAIN STREET TO EAST OF YORK LANE)	FUNDING	PHASE	YEAR	AMOUNT
	1996 02 - 211.00				SP	R	2000	\$750,000
				Milepoints: From: 0 To: .9	SP	U	2001	\$810,000
				Scope: MAJOR WIDENING(O)	SP	C	2002	\$3,200,000
					Total			\$4,760,000
HOPKINS	1996 02 - 215.00	KY-70	3.400	MADISONVILLE-CENTRAL CITY; MAJOR WIDENING FR US-41 TO KY-85 (EAST OF THE PENNYRILE PARKWAY)	FUNDING	PHASE	YEAR	AMOUNT
	1996 02 - 215.00				SP	D	1999	\$600,000
				Milepoints: From: 19.868 To: 23.247	SP	R	2001	\$2,800,000
				Scope: MAJOR WIDENING(O)	SP	U	2002	\$2,650,000
					Total			\$6,050,000
HOPKINS	1996 02 - 289.00	US-41	1.100	MADISONVILLE-HANSON RD; WIDENING FROM US-41A NORTH 1.1 MILES	FUNDING	PHASE	YEAR	AMOUNT
	1996 02 - 289.00				STP	C	1998	\$3,700,000
				Milepoints: From: 17.548 To: 18.648	Total			\$3,700,000
				Scope: MAJOR WIDENING(O)				
HOPKINS	1996 02 - 1039.00	CR-5207	.100	WALNUT STREET BR & APPRS OVER CSX RAILROAD IN NORTONVILLE	FUNDING	PHASE	YEAR	AMOUNT
	1996 02 - 1039.00				BRZ	C	1998	\$490,000
				Milepoints: From: To:	Total			\$490,000
				Scope: BRIDGE REPLACEMENT(P)				
HOPKINS	1998 02 - 2007.00	PE-9004	6.900	PENNYRILE PARKWAY NORTHBOUND FROM MP 32.94, US-62 TO MP 39.77, KY-2171 (FD06)	FUNDING	PHASE	YEAR	AMOUNT
	1996 99 - 277.00				SP	D	2001	\$80,000
				Milepoints: From: 32.861 To: 39.794	STP	C	2003	\$5,500,000
				Scope: PAVEMENT REHAB-PRK(P)	Total			\$5,580,000
HOPKINS	1998 02 - 2009.00	US-41	3.400	US-41 FROM MP 12.337, BEGIN PCC PAVE TO MP 15.723, END PCC PAVE (FD06)	FUNDING	PHASE	YEAR	AMOUNT
	1996 99 - 278.00				SP	C	2000	\$1,700,000
				Milepoints: From: 12.34 To: 15.716	Total			\$1,700,000
				Scope: PAVEMENT REHAB-PRK(P)				
HOPKINS	1998 02 - 2010.00	PE-9004	7.000	PENNYRILE PARKWAY FROM MP 46.1 TO MP 53.1, 1.0MI S OF KY-138 (FD06)	FUNDING	PHASE	YEAR	AMOUNT
	1998 02 - 2010.00				SP	D	2003	\$200,000
				Milepoints: From: 46.1 To: 53.07	Total			\$200,000
				Scope: PAVEMENT REHAB-PRK(P)				
JACKSON	1998 11 - 113.00	US-421		PERFORM SCOPING STUDY TO DETERMINE PRIORITY SECTIONS FROM KY-89 TO THE ROCKCASTLE COUNTY LINE.	FUNDING	PHASE	YEAR	AMOUNT
	1998 11 - 113.00				STP	D	2003	\$200,000
				Milepoints: From: To:	Total			\$200,000
				Scope: SCOPING STUDY(O)				

KENTUCKY TRANSPORTATION CABINET  
SIX YEAR HIGHWAY PLAN  
FY - 1998 THRU FY - 2004

COUNTY	ITEM NO. & PARENT NO.	ROUTE	LENGTH	DESCRIPTION	FUND-SCHEDULING INFORMATION			
JEFFERSON	1998 05 - 4.00	I-65		POWER WASH AND PAINT ALL STEEL BRIDGES AND STEEL BEARINGS ON I-65 NORTH OF I-264 AND SOUTH OF I-64	FUNDING	PHASE	YEAR	AMOUNT
	IM				C	1999	\$4,000,000	
	1996 99 - 296.00				Total			\$4,000,000
				Milepoints: From: 133 To: 133.2				
				Scope: BRIDGE PAINTING(P)				
JEFFERSON	1998 05 - 15.00	I-264		POWER WASH AND PAINT ALL STEEL BRIDGES AND STEEL BEARINGS ON THE WATTERSON EXPRESSWAY	FUNDING	PHASE	YEAR	AMOUNT
	IM				C	2004	\$3,500,000	
	1998 05 - 15.00				Total			\$3,500,000
				Milepoints: From: 10 To: 10.2				
				Scope: BRIDGE PAINTING(P)				
JEFFERSON	1996 05 - 21.00	I-265	.300	SNYDER FREEWAY; RECONSTRUCT I-265/I-64 INTERCHANGE EAST OF LOUISVILLE	FUNDING	PHASE	YEAR	AMOUNT
	IM				R	2000	\$3,000,000	
	1996 05 - 21.00				IM	U	2002	\$1,000,000
					IM	C	2003	\$20,000,000
					Total			\$24,000,000
				Milepoints: From: 25.3 To: 25.6				
				Scope: I-CHANGE RECONST(O)				
JEFFERSON	1998 05 - 23.00	I-64	.300	I-64/HURSTBOURNE ICHG; RECONSTRUCT RAMP FROM NB HURSTBOURNE LANE TO WB I-64 (PROVIDE FLYOVER PER HURSTBOURNE RECOMMENDATION II-A) (INITIAL CONSTRUCTION AUTHORIZATION)	FUNDING	PHASE	YEAR	AMOUNT
	IM				D	2001	\$1,500,000	
	1998 05 - 23.00				IM	C	2003	\$7,000,000
					Total			\$8,500,000
				Milepoints: From: 14.594 To: 14.894				
				Scope: I-CHANGE RECONST(O)				
JEFFERSON	1996 05 - 28.00	I-264	.100	WATTERSON EXPWY; WESTPORT RD I-CHANGE CONSTRUCT NEW I-CHANGE AT WESTPORT RD.	FUNDING	PHASE	YEAR	AMOUNT
	NH				R	1998	\$650,000	
	1996 05 - 28.00				NH	U	1998	\$5,013,000
					NH	C	1999	\$18,300,000
					Total			\$23,963,000
				Milepoints: From: 21.009 To: 21.109				
				Scope: NEW INTERCHANGE(O)				
JEFFERSON	1996 05 - 28.10	KY-1447	1.000	WESTPORT ROAD HUBBARDS LANE TO WATTERSON (LOU T.I.P.) (E) TO BE LET WITH 5-28.20	FUNDING	PHASE	YEAR	AMOUNT
	SLO				U	1998	\$2,000,000	
	1996 05 - 28.10				SLO	C	1999	\$1,650,000
					Total			\$3,650,000
				Milepoints: From: .926 To: 2.002				
				Scope: MAJOR WIDENING(O)				
JEFFERSON	1998 05 - 28.11	KY-1447	1.000	WESTPORT ROAD HUBBARDS LANE TO WATTERSON (LOU T.I.P.) (E) TO BE LET WITH 5-28.20 "ADDIT. CONST. FUNDS FOR 28.10"	FUNDING	PHASE	YEAR	AMOUNT
	SLO				C	2000	\$1,650,000	
	1998 05 - 28.10				Total			\$1,650,000
				Milepoints: From: .92 To: 2				
				Scope: MAJOR WIDENING(O)				
JEFFERSON	1996 05 - 28.20	KY-1447	.500	WESTPORT ROAD FR WATTERSON EXP. TO HERR LANE (LOU T.I.P.) TO BE LET WITH 5-28.10	FUNDING	PHASE	YEAR	AMOUNT
	SLO				U	1998	\$1,700,000	
	1996 05 - 28.20				SLO	C	1999	\$1,000,000
					Total			\$2,700,000
				Milepoints: From: 2 To: 2.574				
				Scope: MAJOR WIDENING(O)				
JEFFERSON	1998 05 - 28.21	KY-1447	.600	WESTPORT ROAD FR WATTERSON EXP. TO HERR LANE (LOU T.I.P.) TO BE LET WITH 5-28.10 "ADDIT. CONST. FUNDS FOR 5-28.20"	FUNDING	PHASE	YEAR	AMOUNT
	SLO				C	2000	\$1,000,000	
	1998 05 - 28.20				Total			\$1,000,000
				Milepoints: From: 2 To: 2.63				
				Scope: MAJOR WIDENING(O)				
JEFFERSON	1996 05 - 38.00	I-65		CLEAN & SPOT PAINT BRIDGE OVER OHIO RIVER (JFK BRIDGE)	FUNDING	PHASE	YEAR	AMOUNT
	IM				C	1998	\$2,000,000	
	1996 05 - 38.00				Total			\$2,000,000
				Milepoints: From: 136.25 To: 136.723				
				Scope: BRIDGE PAINTING(P)				
JEFFERSON	1996 05 - 39.01	I-64		PAINTING OF RIVERSIDE EXP. BRIDGES FROM I-65 AND I-64 ROUTE JUNCTION AT APPROACH TO JFK BRIDGE	FUNDING	PHASE	YEAR	AMOUNT
	IM				C	1998	\$6,800,000	
	1996 05 - 39.01				Total			\$6,800,000
				Milepoints: From: 5.07 To: 5.17				
				Scope: BRIDGE PAINTING(P)				

KENTUCKY TRANSPORTATION CABINET  
SIX YEAR HIGHWAY PLAN  
FY - 1998 THRU FY - 2004

COUNTY	ITEM NO. & PARENT NO.	ROUTE	LENGTH	DESCRIPTION	FUND-SCHEDULING INFORMATION			
JEFFERSON	1996 05 - 41.00	I-265	.300	SNYDER FREEWAY; RECONSTRUCT I-265/US-60 INTERCHANGE TO ENHANCE CAPACITY AND SAFETY Milepoints: From: 26.645 To: 26.945 Scope: I-CHANGE RECONST(O)	FUNDING	PHASE	YEAR	AMOUNT
	1996 05 - 41.00				IM	R	2002	\$2,000,000
					IM	U	2003	\$1,000,000
					Total			\$3,000,000
JEFFERSON	1996 05 - 48.01	I-71	9.100	LOUISVILLE-LAGRANGE; I-71, FROM I-64 TO I-265 (SNYDER FREEWAY) (ADD LANE EACH DIRECTION) Milepoints: From: 0 To: 9.063 Scope: MAJOR WIDENING(O)	FUNDING	PHASE	YEAR	AMOUNT
	1996 05 - 48.01				NH	D	2000	\$1,500,000
					NH	R	2002	\$4,000,000
					NH	U	2004	\$2,000,000
					Total			\$7,500,000
JEFFERSON	1998 05 - 52.00	I-64	.300	I-64/HURSTBOURNE ICHG; RECONSTRUCT RAMP FROM WB I-64 TO SB HURSTBOURNE LANE (PROVIDE LOOP RAMP PER HURSTBOURNE RECOMMENDATION II-B) Milepoints: From: 14.594 To: 14.894 Scope: I-CHANGE RECONST(O)	FUNDING	PHASE	YEAR	AMOUNT
	1998 05 - 52.00				IM	D	2000	\$300,000
					IM	R	2003	\$2,500,000
					IM	U	2003	\$300,000
					IM	C	2004	\$8,000,000
					Total			\$11,100,000
JEFFERSON	1998 05 - 61.00	I-64	.100	WATTERSON EXPRESSWAY TO I-64 EB ON RAMP; REPLACE DETERIORATED WOODEN NOISE WALL Milepoints: From: 12.275 To: 12.375 Scope: RECONSTRUCTION(O)	FUNDING	PHASE	YEAR	AMOUNT
	1998 05 - 61.00				IM	C	1999	\$500,000
					Total			\$500,000
JEFFERSON	1998 05 - 62.00	I-264	.200	NOISE BARRIER RETROFIT FROM NEWBURG ROAD WEST APPROX. 1000 FEET @ KENSINGTON NEIGHBORHOOD Milepoints: From: 14.5 To: 14.7 Scope: RECONSTRUCTION(O)	FUNDING	PHASE	YEAR	AMOUNT
	1998 05 - 62.00				IM	C	2000	\$375,000
					Total			\$375,000
JEFFERSON	1996 05 - 76.00	-	.700	9TH STREET EXTENSION FROM KY. STREET S TO 7TH & MYRTLE ST. (LOU T.I.P.) Milepoints: From: To: Scope: NEW ROUTE(O)	FUNDING	PHASE	YEAR	AMOUNT
	1996 05 - 76.00				SLO	C	2000	\$4,750,000
					Total			\$4,750,000
JEFFERSON	1996 05 - 76.01	-	.700	9TH STREET EXTENSION FROM KY. STREET S TO 7TH & MYRTLE ST. Milepoints: From: To: Scope: NEW ROUTE(O)	FUNDING	PHASE	YEAR	AMOUNT
	1996 05 - 76.01				STP	C	2002	\$1,500,000
					Total			\$1,500,000
JEFFERSON	1998 05 - 76.02	-	.700	9TH STREET EXTENSION FROM KY. STREET S TO 7TH & MYRTLE ST. (LOU T.I.P.) *ADDIT. CONST. FUNDS FOR 5-76.00" Milepoints: From: To: Scope: NEW ROUTE(O)	FUNDING	PHASE	YEAR	AMOUNT
	1998 05 - 76.00				SLO	C	2001	\$4,750,000
					Total			\$4,750,000
JEFFERSON	1996 05 - 88.00	-	.400	DUTCHMANS LANE FR I-SECT AT CANNONS LANE TO .1 NE OF VIVIAN LANE (TO BE LET BY CITY) Milepoints: From: To: Scope: MINOR WIDENING(O)	FUNDING	PHASE	YEAR	AMOUNT
	1996 05 - 88.00				STP	C	1998	\$750,000
					Total			\$750,000
JEFFERSON	1996 05 - 91.02	-	1.500	RIVER ROAD FROM BEARGRASS CREEK TO ZORN AVE. Milepoints: From: To: Scope: MAJOR WIDENING(O)	FUNDING	PHASE	YEAR	AMOUNT
	1996 05 - 91.02				SLO	R	1999	\$2,000,000
					SLO	U	2000	\$1,200,000
					SLO	C	2003	\$4,000,000
					Total			\$7,200,000
JEFFERSON	1996 05 - 91.03	-	.900	RIVER ROAD, FROM CLAY STREET TO BEARGRASS CREEK (LOU T.I.P.) Milepoints: From: To: Scope: MAJOR WIDENING(O)	FUNDING	PHASE	YEAR	AMOUNT
	1996 05 - 91.03				SLO	C	1998	\$1,800,000
					Total			\$1,800,000

KENTUCKY TRANSPORTATION CABINET  
SIX YEAR HIGHWAY PLAN  
FY - 1998 THRU FY - 2004

COUNTY	ITEM NO. & PARENT NO.	ROUTE	LENGTH	DESCRIPTION	FUND-SCHEDULING INFORMATION			
JEFFERSON ✓	1998 05 - 91.04 Parent No.:		.900	RIVER ROAD, FROM CLAY STREET TO BEARGRASS CREEK (LOU T.I.P.) *ADDIT. CONST. FUNDS FOR 5-91.03*	FUNDING	PHASE	YEAR	AMOUNT
	1996 05 - 91.03				SLO	C	1999	\$1,800,000
					Total		\$1,800,000	
Milepoints: From: To:					Scope: MAJOR WIDENING(O)			
JEFFERSON ✓	1998 05 - 91.05 Parent No.:			RIVER ROAD FROM DOWNTOWN TO ZORN AVENUE; FUNDS TO BE USED FOR BEAUTIFICATION OF THE RIVER ROAD CORRIDOR	FUNDING	PHASE	YEAR	AMOUNT
	1998 05 - 91.05				SP	C	1999	\$500,000
					Total		\$500,000	
Milepoints: From: To:					Scope: TRANSP ENHANCEMENT(P)			
JEFFERSON ✓	1996 05 - 93.01 Parent No.:	KY-1020	2.000	NATIONAL TURNPIKE FROM OUTER LOOP TO SOUTHSIDE DRIVE (5-LANE) (LOU T.I.P.)	FUNDING	PHASE	YEAR	AMOUNT
	1996 05 - 93.01				SLO	U	1998	\$3,600,000
					SLO	C	2001	\$3,750,000
					Total		\$7,350,000	
Milepoints: From: 3.661 To: 5.683					Scope: MAJOR WIDENING(O)			
JEFFERSON ✓	1998 05 - 93.02 Parent No.:	KY-1020	2.000	NATIONAL TURNPIKE FROM OUTER LOOP TO SOUTHSIDE DRIVE (5-LANE) (LOU T.I.P.) *ADDIT. CONST. FUNDS FOR 5-93.01*	FUNDING	PHASE	YEAR	AMOUNT
	1996 05 - 93.01				SLO	C	2002	\$6,214,000
					Total		\$6,214,000	
Milepoints: From: 3.66 To: 5.68					Scope: MAJOR WIDENING(O)			
JEFFERSON ✓	1998 05 - 93.03 Parent No.:	KY-1020	2.000	NATIONAL TURNPIKE FROM OUTER LOOP TO SOUTHSIDE DRIVE (5-LANE) (LOU T.I.P.) *ADDIT. CONST. FUNDS FOR 5-93.01*	FUNDING	PHASE	YEAR	AMOUNT
	1996 05 - 93.01				SLO	C	2003	\$2,036,000
					Total		\$2,036,000	
Milepoints: From: 3.66 To: 5.68					Scope: MAJOR WIDENING(O)			
JEFFERSON ✓	1998 05 - 110.00 Parent No.:	US-31	1.100	POWER WASH AND PAINT THE GEORGE ROGERS CLARK MEMORIAL BRIDGE CARRYING US-31 OVER THE OHIO RIVER BETWEEN LOUISVILLE, KENTUCKY AND JEFFERSONTOWN, INDIANA (THIS STRUCTURE IS %100 OWNED AND MAINTAINED BY KENTUCKY) (B118)	FUNDING	PHASE	YEAR	AMOUNT
	1998 05 - 110.00				NH	C	2004	\$2,500,000
					Total		\$2,500,000	
Milepoints: From: 0 To: 1.089					Scope: BRIDGE PAINTING(P)			
JEFFERSON ✓	1998 05 - 118.00 Parent No.:			STATE FUNDING SET ASIDE TO FACILITATE DESIGN OF LOUISVILLE BRIDGES AND SPAGHETTI JUNCTION (ACTUAL USE DEPENDS UPON ULTIMATE FUNDING SCENARIO)	FUNDING	PHASE	YEAR	AMOUNT
	1998 05 - 118.00				SP	D	1999	\$4,000,000
					Total		\$4,000,000	
Milepoints: From: To:					Scope: PE & ENVIRONMENTAL(O)			
JEFFERSON ✓	1998 05 - 118.01 Parent No.:			STATE FUNDING SET ASIDE TO FACILITATE DESIGN OF LOUISVILLE BRIDGES AND SPAGHETTI JUNCTION (ACTUAL USE DEPENDS UPON ULTIMATE FUNDING SCENARIO)	FUNDING	PHASE	YEAR	AMOUNT
	1998 05 - 118.00				SP	D	2000	\$3,000,000
					Total		\$3,000,000	
Milepoints: From: To:					Scope: PE & ENVIRONMENTAL(O)			
JEFFERSON ✓	1998 05 - 118.02 Parent No.:			STATE FUNDING SET ASIDE TO FACILITATE DESIGN OF LOUISVILLE BRIDGES AND SPAGHETTI JUNCTION (ACTUAL USE DEPENDS UPON ULTIMATE FUNDING SCENARIO)	FUNDING	PHASE	YEAR	AMOUNT
	1998 05 - 118.00				SP	D	2001	\$3,000,000
					Total		\$3,000,000	
Milepoints: From: To:					Scope: PE & ENVIRONMENTAL(O)			
JEFFERSON ✓	1998 05 - 118.10 Parent No.:			STATE FUNDING SET ASIDE TO FACILITATE PHASE II DESIGN OF LOUISVILLE BRIDGE PROJECTS (ACTUAL USE DEPENDENT UPON ULTIMATE FUNDING SCENARIOS)	FUNDING	PHASE	YEAR	AMOUNT
	1998 05 - 118.00				SP	D	2002	\$6,000,000
					Total		\$6,000,000	
Milepoints: From: To:					Scope: NEW ROUTE(O)			



KENTUCKY TRANSPORTATION CABINET  
SIX YEAR HIGHWAY PLAN  
FY - 1998 THRU FY - 2004

COUNTY	ITEM NO. & PARENT NO.	ROUTE	LENGTH	DESCRIPTION	FUND-SCHEDULING INFORMATION			
JEFFERSON	1998 05 - 118.11			STATE FUNDING SET ASIDE TO FACILITATE PHASE II DESIGN OF LOUISVILLE BRIDGE PROJECTS (ACTUAL USE DEPENDENT UPON ULTIMATE FUNDING SCENARIOS)	FUNDING	PHASE	YEAR	AMOUNT
	SP				D	2003	\$6,000,000	
	1998 05 - 118.00				Total			\$6,000,000
				Milepoints: From: To: Scope: NEW ROUTE(O)				
JEFFERSON	1998 05 - 118.20			STATE FUNDING SET ASIDE TO FACILITATE ENVIRONMENTAL REMEDIATION AND RIGHT OF WAY OF LOUISVILLE BRIDGE PROJECTS (ACTUAL USE DEPENDENT UPON ULTIMATE FUNDING SCENARIOS)	FUNDING	PHASE	YEAR	AMOUNT
	SP				R	2004	\$6,000,000	
	1998 05 - 118.00				Total			\$6,000,000
				Milepoints: From: To: Scope: NEW ROUTE(O)				
JEFFERSON	1998 05 - 136.00	I-265		POWER WASH AND PAINT ALL STEEL BRIDGES AND STEEL BEARINGS ON THE GENE SNYDER FREEWAY	FUNDING	PHASE	YEAR	AMOUNT
	NH				C	2004	\$3,500,000	
	1998 05 - 136.00				Total			\$3,500,000
				Milepoints: From: To: Scope: BRIDGE PAINTING(P)				
JEFFERSON	1996 05 - 212.51	KY-1934	1.100	GREENBELT HIGHWAY SECTION 1, FROM JUST EAST OF DIXIE HIGHWAY ALONG THE GENE SNYDER FREEWAY TO STATION 53+00, JUST EAST OF MILL CREEK BRIDGE GRADE, DRAIN & SURFACING	FUNDING	PHASE	YEAR	AMOUNT
	SP				C	1998	\$11,200,000	
	1996 05 - 212.51				Total			\$11,200,000
				Milepoints: From: To: Scope: NEW ROUTE(O)				
JEFFERSON	1996 05 - 212.53	KY-1934	1.600	GREENBELT HIGHWAY SECTION 2 FROM STATION 53+00, JUST EAST OF MILL CREEK BRIDGE TO JUST SOUTH OF JOHNSTOWN ROAD GRADE, DRAIN, & SURFACING (HOLD AWARD OF CONTRACT PENDING RECEIPT OF PERMIT)	FUNDING	PHASE	YEAR	AMOUNT
	SP				C	1998	\$6,900,000	
	1996 05 - 212.51				Total			\$6,900,000
				Milepoints: From: To: Scope: NEW ROUTE(O)				
JEFFERSON	1996 05 - 224.00		.800	BROWNS LANE WIDEN FROM I-264 TO KY-155 (LOU T.I.P.)	FUNDING	PHASE	YEAR	AMOUNT
	SLO				R	1998	\$580,000	
	1996 05 - 224.00				SLO	U	1998	\$425,000
					SLO	C	2000	\$2,500,000
					Total			\$3,505,000
				Milepoints: From: To: Scope: MINOR WIDENING(O)				
JEFFERSON	1996 05 - 225.00		1.200	INDIAN TRAIL WIDEN FR PRESTON HIGHWAY TO POPLAR LEVEL ROAD (LOU T.I.P.)	FUNDING	PHASE	YEAR	AMOUNT
	SLO				C	2000	\$2,250,000	
	1996 05 - 225.00				Total			\$2,250,000
				Milepoints: From: To: Scope: RECONSTRUCTION(O)				
JEFFERSON	1996 05 - 247.00	KY-1450	3.500	WIDEN BLUE LICK ROAD FROM BULLITT COUNTY LINE NORTH TO KY-61 (LOU T.I.P.)	FUNDING	PHASE	YEAR	AMOUNT
	SLO				D	1998	\$500,000	
	1996 05 - 247.00				Total			\$500,000
				Milepoints: From: 0 To: 3.542 Scope: MAJOR WIDENING(O)				
JEFFERSON	1996 05 - 247.10	KY-1450	1.600	WIDEN BLUE LICK ROAD FROM SNYDER FREEWAY NORTH TO KY-61 (LOU T.I.P.)	FUNDING	PHASE	YEAR	AMOUNT
	SP				D	1999	\$300,000	
	1996 05 - 247.00				SP	R	2000	\$5,600,000
					SP	U	2003	\$3,700,000
					Total			\$9,600,000
				Milepoints: From: 1.873 To: 3.542 Scope: MAJOR WIDENING(O)				
JEFFERSON	1998 05 - 247.20	KY-1450	1.900	WIDEN BLUE LICK ROAD FROM BULLITT COUNTY LINE NORTH TO THE SNYDER FREEWAY (LOU T.I.P.)	FUNDING	PHASE	YEAR	AMOUNT
	SP				D	2002	\$300,000	
	1996 05 - 247.00				Total			\$300,000
				Milepoints: From: 0 To: 1.873 Scope: MAJOR WIDENING(O)				

KENTUCKY TRANSPORTATION CABINET  
SIX YEAR HIGHWAY PLAN  
FY - 1998 THRU FY - 2004

COUNTY	ITEM NO. & PARENT NO.	ROUTE	LENGTH	DESCRIPTION	FUNDING	PHASE	YEAR	AMOUNT
JEFFERSON	1996 05 - 248.00	KY-1865	1.800	NEW CUT ROAD FR KY-841 TO THIRD STREET	FUNDING	PHASE	YEAR	AMOUNT
	STP				R	1998	\$3,600,000	
	1996 05 - 248.00			Milepoints: From: .852 To: 2.668	STP	U	1999	\$1,600,000
				Scope: MAJOR WIDENING(O)	STP	C	2000	\$5,276,000
					Total			\$10,476,000
JEFFERSON	1996 05 - 255.00	KY-1931	1.400	WIDENING OF THE 7TH STREET ROAD FR BERRY BLVD. TO WATHEN AVE.	FUNDING	PHASE	YEAR	AMOUNT
	SP				C	1998	\$8,370,000	
	1996 05 - 255.00			Milepoints: From: 8.502 To: 9.877	Total			\$8,370,000
				Scope: MAJOR WIDENING(O)				
JEFFERSON	1996 05 - 261.00		.800	JEFFERSON BLVD. EXTENSION; MCCAULEY AVE. TO POPLAR LEVEL ROAD (LOU T.I.P.)	FUNDING	PHASE	YEAR	AMOUNT
	SLO				D	1998	\$650,000	
	1996 05 - 261.00			Milepoints: From: To:	SLO	R	1999	\$1,450,000
				Scope: NEW ROUTE(O)	SLO	U	2000	\$1,300,000
					SLO	C	2001	\$5,000,000
					Total			\$8,400,000
JEFFERSON	1996 05 - 285.01		.600	CENTRAL AVE, FR WEST OF TAYLOR BOULEVARD INCLUDING 4TH STREET INTERSECTION AND INTERSECTION OF RODMAN/ALGONQUIN/WINKLER (SECTION-1)	FUNDING	PHASE	YEAR	AMOUNT
	SLO				C	1999	\$2,300,000	
	1996 05 - 285.01			Milepoints: From: To:	Total			\$2,300,000
				Scope: NEW ROUTE(O)				
JEFFERSON	1996 05 - 285.02		.500	CENTRAL AVE, FROM 4TH STREET EAST TO FLOYD STREET (SECTION-2)	FUNDING	PHASE	YEAR	AMOUNT
	SLO				C	1998	\$4,375,000	
	1996 05 - 285.02			Milepoints: From: To:	Total			\$4,375,000
				Scope: NEW ROUTE(O)				
JEFFERSON	1998 05 - 285.04		.600	CENTRAL AVE, FR WEST OF TAYLOR BOULEVARD INCLUDING 4TH STREET INTERSECTION AND INTERSECTION OF RODMAN/ALGONQUIN/WINKLER (SECTION-1) "ADDIT. CONST. FUNDS FOR 5-285.01"	FUNDING	PHASE	YEAR	AMOUNT
	SLO				C	2000	\$2,400,000	
	1996 05 - 285.01			Milepoints: From: To:	Total			\$2,400,000
				Scope: NEW ROUTE(O)				
JEFFERSON	1998 05 - 285.05		.500	CENTRAL AVE, FROM 4TH STREET EAST TO FLOYD STREET (SECTION-2) "ADDIT. CONST. FUNDS FOR 5-285.02"	FUNDING	PHASE	YEAR	AMOUNT
	SLO				C	1999	\$1,354,000	
	1996 05 - 285.02			Milepoints: From: To:	Total			\$1,354,000
				Scope: NEW ROUTE(O)				
JEFFERSON	1996 05 - 311.11			LOUISVILLE RIVERFRONT CONSTRUCT WITHERSPOON FR PRESTON ST. TO CLAY ST. SECTION 3	FUNDING	PHASE	YEAR	AMOUNT
	KYD				C	1998	\$1,432,000	
	1996 05 - 311.11			Milepoints: From: To:	Total			\$1,432,000
				Scope: NEW ROUTE(O)				
JEFFERSON	1996 05 - 311.20			LOUISVILLE RIVERFRONT 4-LANE EXTENSION OF PRESTON ST. (MARKET ST. TO WITHERSPOON ST.), 4-LANE FLOYD ST. (WASHINGTON ST. TO WITHERSPOON ST.), AND 3-LANE WASHINGTON ST. (FLOYD ST. TO PRESTON ST.)	FUNDING	PHASE	YEAR	AMOUNT
	KYD				U	1998	\$50,000	
	1996 05 - 311.20			Milepoints: From: To:	KYD	C	1998	\$1,022,000
				Scope: NEW ROUTE(O)	Total			\$1,072,000
JEFFERSON	1996 05 - 322.00		3.300	HURSTBOURNE PKWY EXTENSION FROM BARDSTOWN RD. TO FERN VALLEY RD. (LOU T.I.P.)	FUNDING	PHASE	YEAR	AMOUNT
	SLO				C	2001	\$3,750,000	
	1996 05 - 322.00			Milepoints: From: To:	Total			\$3,750,000
				Scope: NEW ROUTE(O)				

KENTUCKY TRANSPORTATION CABINET  
SIX YEAR HIGHWAY PLAN  
FY - 1998 THRU FY - 2004

COUNTY	ITEM NO. & PARENT NO.	ROUTE	LENGTH	DESCRIPTION	FUND-SCHEDULING INFORMATION																				
JEFFERSON	1998 05 - 322.02 Parent No.: 1996 05 - 322.00	-	3.300	HURSTBOURNE PKWY EXTENSION FROM BARDSTOWN RD. TO FERN VALLEY RD. (LOU T.I.P.) "ADDITIONAL CONSTRUCTION FUNDS FOR 5-322.00"	<table border="1"> <thead> <tr> <th>FUNDING</th> <th>PHASE</th> <th>YEAR</th> <th>AMOUNT</th> </tr> </thead> <tbody> <tr> <td>SLO</td> <td>C</td> <td>2002</td> <td>\$10,087,000</td> </tr> <tr> <td colspan="3">Total</td> <td>\$10,087,000</td> </tr> </tbody> </table> <p>Milepoints: From: To: Scope: NEW ROUTE(O)</p>	FUNDING	PHASE	YEAR	AMOUNT	SLO	C	2002	\$10,087,000	Total			\$10,087,000								
	FUNDING	PHASE	YEAR	AMOUNT																					
SLO	C	2002	\$10,087,000																						
Total			\$10,087,000																						
JEFFERSON	1996 05 - 323.01 Parent No.: 1996 05 - 323.01	KY-1931	2.600	WIDEN GREENWOOD ROAD FROM GREENBELT HWY TO DIXIE HWY (US-31W) (3-LANE IMPROVEMENT)	<table border="1"> <thead> <tr> <th>FUNDING</th> <th>PHASE</th> <th>YEAR</th> <th>AMOUNT</th> </tr> </thead> <tbody> <tr> <td>SP</td> <td>D</td> <td>2000</td> <td>\$600,000</td> </tr> <tr> <td>SP</td> <td>R</td> <td>2002</td> <td>\$4,000,000</td> </tr> <tr> <td>SP</td> <td>U</td> <td>2004</td> <td>\$3,500,000</td> </tr> <tr> <td colspan="3">Total</td> <td>\$8,100,000</td> </tr> </tbody> </table> <p>Milepoints: From: .54 To: 3.139 Scope: MAJOR WIDENING(O)</p>	FUNDING	PHASE	YEAR	AMOUNT	SP	D	2000	\$600,000	SP	R	2002	\$4,000,000	SP	U	2004	\$3,500,000	Total			\$8,100,000
	FUNDING	PHASE	YEAR	AMOUNT																					
SP	D	2000	\$600,000																						
SP	R	2002	\$4,000,000																						
SP	U	2004	\$3,500,000																						
Total			\$8,100,000																						
JEFFERSON	1996 05 - 325.01 Parent No.: 1996 05 - 325.01	KY-1447	2.500	WESTPORT ROAD FROM HERR LANE TO HURSTBOURE PARKWAY (M)	<table border="1"> <thead> <tr> <th>FUNDING</th> <th>PHASE</th> <th>YEAR</th> <th>AMOUNT</th> </tr> </thead> <tbody> <tr> <td>SP</td> <td>R</td> <td>1999</td> <td>\$4,000,000</td> </tr> <tr> <td>SP</td> <td>U</td> <td>2001</td> <td>\$6,500,000</td> </tr> <tr> <td>STP</td> <td>C</td> <td>2002</td> <td>\$15,000,000</td> </tr> <tr> <td colspan="3">Total</td> <td>\$25,500,000</td> </tr> </tbody> </table> <p>Milepoints: From: 2.63 To: 5.22 Scope: MAJOR WIDENING(O)</p>	FUNDING	PHASE	YEAR	AMOUNT	SP	R	1999	\$4,000,000	SP	U	2001	\$6,500,000	STP	C	2002	\$15,000,000	Total			\$25,500,000
	FUNDING	PHASE	YEAR	AMOUNT																					
SP	R	1999	\$4,000,000																						
SP	U	2001	\$6,500,000																						
STP	C	2002	\$15,000,000																						
Total			\$25,500,000																						
JEFFERSON	1996 05 - 329.00 Parent No.: 1996 05 - 329.00	-	-	LOUISVILLE RIDESHARE PROGRAM	<table border="1"> <thead> <tr> <th>FUNDING</th> <th>PHASE</th> <th>YEAR</th> <th>AMOUNT</th> </tr> </thead> <tbody> <tr> <td>SLO</td> <td>C</td> <td>1998</td> <td>\$292,000</td> </tr> <tr> <td colspan="3">Total</td> <td>\$292,000</td> </tr> </tbody> </table> <p>Milepoints: From: To: Scope: CONGESTION MITIGTN(O)</p>	FUNDING	PHASE	YEAR	AMOUNT	SLO	C	1998	\$292,000	Total			\$292,000								
	FUNDING	PHASE	YEAR	AMOUNT																					
SLO	C	1998	\$292,000																						
Total			\$292,000																						
JEFFERSON	1996 05 - 334.00 Parent No.: 1996 05 - 334.00	-	-	LOUISVILLE RIDESHARE PROGRAM	<table border="1"> <thead> <tr> <th>FUNDING</th> <th>PHASE</th> <th>YEAR</th> <th>AMOUNT</th> </tr> </thead> <tbody> <tr> <td>SLO</td> <td>C</td> <td>1999</td> <td>\$336,000</td> </tr> <tr> <td colspan="3">Total</td> <td>\$336,000</td> </tr> </tbody> </table> <p>Milepoints: From: To: Scope: CONGESTION MITIGTN(O)</p>	FUNDING	PHASE	YEAR	AMOUNT	SLO	C	1999	\$336,000	Total			\$336,000								
	FUNDING	PHASE	YEAR	AMOUNT																					
SLO	C	1999	\$336,000																						
Total			\$336,000																						
JEFFERSON	1996 05 - 342.00 Parent No.: 1996 05 - 342.00	-	-	VARIOUS LOUISVILLE AREA CMAQ FUNDED PROJECTS	<table border="1"> <thead> <tr> <th>FUNDING</th> <th>PHASE</th> <th>YEAR</th> <th>AMOUNT</th> </tr> </thead> <tbody> <tr> <td>CM</td> <td>C</td> <td>2000</td> <td>\$2,000,000</td> </tr> <tr> <td colspan="3">Total</td> <td>\$2,000,000</td> </tr> </tbody> </table> <p>Milepoints: From: To: Scope: CONGESTION MITIGTN(O)</p>	FUNDING	PHASE	YEAR	AMOUNT	CM	C	2000	\$2,000,000	Total			\$2,000,000								
	FUNDING	PHASE	YEAR	AMOUNT																					
CM	C	2000	\$2,000,000																						
Total			\$2,000,000																						
JEFFERSON	1996 05 - 342.02 Parent No.: 1996 05 - 342.02	-	-	VARIOUS LOUISVILLE AREA CMAQ FUNDED PROJECTS	<table border="1"> <thead> <tr> <th>FUNDING</th> <th>PHASE</th> <th>YEAR</th> <th>AMOUNT</th> </tr> </thead> <tbody> <tr> <td>CM</td> <td>C</td> <td>2002</td> <td>\$1,800,000</td> </tr> <tr> <td colspan="3">Total</td> <td>\$1,800,000</td> </tr> </tbody> </table> <p>Milepoints: From: To: Scope: CONGESTION MITIGTN(O)</p>	FUNDING	PHASE	YEAR	AMOUNT	CM	C	2002	\$1,800,000	Total			\$1,800,000								
	FUNDING	PHASE	YEAR	AMOUNT																					
CM	C	2002	\$1,800,000																						
Total			\$1,800,000																						
JEFFERSON	1998 05 - 344.00 Parent No.: 1998 05 - 344.00	KY-1747	2.500	WIDEN HURSTBOURNE LANE TO SIX LANES FROM I-64 TO US-60	<table border="1"> <thead> <tr> <th>FUNDING</th> <th>PHASE</th> <th>YEAR</th> <th>AMOUNT</th> </tr> </thead> <tbody> <tr> <td>SP</td> <td>D</td> <td>2003</td> <td>\$1,500,000</td> </tr> <tr> <td colspan="3">Total</td> <td>\$1,500,000</td> </tr> </tbody> </table> <p>Milepoints: From: 0 To: 2.474 Scope: PE &amp; ENVIRONMENTAL(O)</p>	FUNDING	PHASE	YEAR	AMOUNT	SP	D	2003	\$1,500,000	Total			\$1,500,000								
	FUNDING	PHASE	YEAR	AMOUNT																					
SP	D	2003	\$1,500,000																						
Total			\$1,500,000																						
JEFFERSON	1996 05 - 352.00 Parent No.: 1996 05 - 352.00	-	.800	OLD HENRY RD, RECONSTRUCT FR PROPOSED OLD HENRY/265 I-CHANGE TO S OF CSX RAILROAD (LOCAL PARTICIPATION)	<table border="1"> <thead> <tr> <th>FUNDING</th> <th>PHASE</th> <th>YEAR</th> <th>AMOUNT</th> </tr> </thead> <tbody> <tr> <td>SP</td> <td>C</td> <td>1998</td> <td>\$2,250,000</td> </tr> <tr> <td colspan="3">Total</td> <td>\$2,250,000</td> </tr> </tbody> </table> <p>Milepoints: From: To: Scope: RECONSTRUCTION(O)</p>	FUNDING	PHASE	YEAR	AMOUNT	SP	C	1998	\$2,250,000	Total			\$2,250,000								
	FUNDING	PHASE	YEAR	AMOUNT																					
SP	C	1998	\$2,250,000																						
Total			\$2,250,000																						
JEFFERSON	1996 05 - 356.00 Parent No.: 1996 05 - 356.00	-	-	NEW RESTRUCTURED SUBURBAN TRANSIT SERVICE	<table border="1"> <thead> <tr> <th>FUNDING</th> <th>PHASE</th> <th>YEAR</th> <th>AMOUNT</th> </tr> </thead> <tbody> <tr> <td>CM</td> <td>C</td> <td>1999</td> <td>\$1,600,000</td> </tr> <tr> <td colspan="3">Total</td> <td>\$1,600,000</td> </tr> </tbody> </table> <p>Milepoints: From: To: Scope: CONGESTION MITIGTN(O)</p>	FUNDING	PHASE	YEAR	AMOUNT	CM	C	1999	\$1,600,000	Total			\$1,600,000								
	FUNDING	PHASE	YEAR	AMOUNT																					
CM	C	1999	\$1,600,000																						
Total			\$1,600,000																						
JEFFERSON	1996 05 - 361.00 Parent No.: 1996 05 - 361.00	US-42	-	US 42, BROWNSBORO ROAD IMPROVE I-SECT AT CHENOWETH LANE	<table border="1"> <thead> <tr> <th>FUNDING</th> <th>PHASE</th> <th>YEAR</th> <th>AMOUNT</th> </tr> </thead> <tbody> <tr> <td>SAF</td> <td>C</td> <td>1998</td> <td>\$250,000</td> </tr> <tr> <td colspan="3">Total</td> <td>\$250,000</td> </tr> </tbody> </table> <p>Milepoints: From: 3.84 To: 3.94 Scope: SAFETY-HAZARD ELIM(P)</p>	FUNDING	PHASE	YEAR	AMOUNT	SAF	C	1998	\$250,000	Total			\$250,000								
	FUNDING	PHASE	YEAR	AMOUNT																					
SAF	C	1998	\$250,000																						
Total			\$250,000																						
JEFFERSON	1996 05 - 364.00 Parent No.: 1996 05 - 364.00	KY-61	3.000	INSTALL TWO SIGNAL SYSTEMS: KY-61, INDIAN TRAIL TO OUTER LOOP, OUTER LOOP FR JUDGE BLVD TO NOTEYMIER SQUARE	<table border="1"> <thead> <tr> <th>FUNDING</th> <th>PHASE</th> <th>YEAR</th> <th>AMOUNT</th> </tr> </thead> <tbody> <tr> <td>CM</td> <td>C</td> <td>1998</td> <td>\$210,000</td> </tr> <tr> <td colspan="3">Total</td> <td>\$210,000</td> </tr> </tbody> </table> <p>Milepoints: From: 3.951 To: 6.339 Scope: SIGNAL SYS IMPROVE(P)</p>	FUNDING	PHASE	YEAR	AMOUNT	CM	C	1998	\$210,000	Total			\$210,000								
	FUNDING	PHASE	YEAR	AMOUNT																					
CM	C	1998	\$210,000																						
Total			\$210,000																						

KENTUCKY TRANSPORTATION CABINET  
SIX YEAR HIGHWAY PLAN  
FY - 1998 THRU FY - 2004

COUNTY	ITEM NO. & PARENT NO.	ROUTE	LENGTH	DESCRIPTION	FUND-SCHEDULING INFORMATION			
JEFFERSON	1996 05 - 370.00	I-65		I-65, WIDEN THE SB OFF-RAMP TO KY-1631 (FERN VALLEY ROAD) TO PROVIDE DUAL LEFT TURN	FUNDING	PHASE	YEAR	AMOUNT
	SP				C	1999	\$260,000	
	1996 05 - 370.00			Milepoints: From: 128.328 To: 128.428	Total			\$260,000
				Scope: I-CHANGE RECONST(O)				
JEFFERSON	1996 05 - 373.00	KY-1819	1.900	RECONSTRUCT AND WIDEN WATTERSON TRAIL FROM PLANTSIDE DRIVE TO BLANKENBAKER ROAD	FUNDING	PHASE	YEAR	AMOUNT
	SP				D	2002	\$700,000	
	1996 05 - 373.00			Milepoints: From: 10.95 To: 12.879	Total			\$700,000
				Scope: RECONSTRUCTION(O)				
JEFFERSON	1998 05 - 378.00	I-65	.100	RECONFIGURE I-65 RAMP TO BROOK STREET IN MEDICAL AREA	FUNDING	PHASE	YEAR	AMOUNT
	SLO				D	1998	\$37,500	
	1998 05 - 378.00			Milepoints: From: 135.599 To: 135.699	Total			\$37,500
				Scope: RECONSTRUCTION(O)				
JEFFERSON	1998 05 - 380.00	-		LOUISVILLE RIDESHARE PROGRAM	FUNDING	PHASE	YEAR	AMOUNT
	SLO				C	2000	\$386,000	
	1998 05 - 380.00			Milepoints: From: To:	Total			\$386,000
				Scope: CONGESTION MITIGTN(O)				
JEFFERSON	1998 05 - 381.00	-		LOUISVILLE RIDESHARE PROGRAM	FUNDING	PHASE	YEAR	AMOUNT
	SLO				C	2001	\$444,000	
	1998 05 - 381.00			Milepoints: From: To:	Total			\$444,000
				Scope: CONGESTION MITIGTN(O)				
JEFFERSON	1998 05 - 382.00	-		LOUISVILLE RIDESHARE PROGRAM	FUNDING	PHASE	YEAR	AMOUNT
	SLO				C	2002	\$511,000	
	1998 05 - 382.00			Milepoints: From: To:	Total			\$511,000
				Scope: CONGESTION MITIGTN(O)				
JEFFERSON	1998 05 - 383.00	-		LOUISVILLE RIDESHARE PROGRAM	FUNDING	PHASE	YEAR	AMOUNT
	SLO				C	2003	\$588,000	
	1998 05 - 383.00			Milepoints: From: To:	Total			\$588,000
				Scope: CONGESTION MITIGTN(O)				
JEFFERSON	1998 05 - 384.00	-		LOUISVILLE RIDESHARE PROGRAM	FUNDING	PHASE	YEAR	AMOUNT
	SLO				C	2004	\$676,000	
	1998 05 - 384.00			Milepoints: From: To:	Total			\$676,000
				Scope: CONGESTION MITIGTN(O)				
JEFFERSON	1998 05 - 385.00 Parent No.:	-	1.000	WIDEN GILMORE LANE FROM PRESTON HIGHWAY TO POPLAR LEVEL ROAD	FUNDING	PHASE	YEAR	AMOUNT
					SLO	D	1998	\$188,000
					SLO	R	1999	\$625,000
					SLO	U	2000	\$200,000
					SLO	C	2003	\$2,000,000
				Milepoints: From: To:	Total			\$3,013,000
				Scope: MAJOR WIDENING(O)				
JEFFERSON	1998 05 - 386.00 Parent No.:	-	.900	WIDEN INDIAN TRAIL TO 3-LANES FROM POPLAR LEVEL ROAD TO UNSELD BLVD	FUNDING	PHASE	YEAR	AMOUNT
					SLO	D	1998	\$250,000
					SLO	R	2001	\$250,000
					SLO	U	2003	\$375,000
					SLO	C	2004	\$1,500,000
				Milepoints: From: To:	Total			\$2,375,000
				Scope: MAJOR WIDENING(O)				
JEFFERSON	1998 05 - 387.00 Parent No.:	-	.400	STONESTREET ROAD; WIDEN TO 3-LANES FROM 3RD STREET ROAD TO VALLEY STATION ROAD	FUNDING	PHASE	YEAR	AMOUNT
					SLO	D	1998	\$125,000
					SLO	R	1999	\$50,000
					SLO	U	2000	\$75,000
					SLO	C	2003	\$1,000,000
				Milepoints: From: To:	Total			\$1,250,000
				Scope: MAJOR WIDENING(O)				
JEFFERSON	1996 05 - 430.01	KY-1020	.300	WIDEN 2ND STREET FROM JEFFERSON TO CHESTNUT	FUNDING	PHASE	YEAR	AMOUNT
	SLO				D	1998	\$400,000	
	1996 05 - 430.01			Milepoints: From: 12.288 To: 12.627	SLO	R	1999	\$2,200,000
				Scope: MINOR WIDENING(O)	Total			\$2,600,000

KENTUCKY TRANSPORTATION CABINET  
SIX YEAR HIGHWAY PLAN  
FY - 1998 THRU FY - 2004

COUNTY	ITEM NO. & PARENT NO.	ROUTE	LENGTH	DESCRIPTION	FUND-SCHEDULING INFORMATION			
JEFFERSON	1998 05 - 430.02	KY-1020	.300	WIDEN 2ND STREET FROM JEFFERSON TO CHESTNUT "ADDITIONAL FUNDING FOR 5-430.01"	FUNDING	PHASE	YEAR	AMOUNT
	1996 05 - 430.01				SLO	R	2000	\$2,200,000
				Milepoints: From: 12.288 To: 12.627	SLO	U	2000	\$120,000
				Scope: MINOR WIDENING(O)	SLO	C	2003	\$4,300,000
					Total			\$6,620,000
JEFFERSON	1998 05 - 430.03	KY-1020		SECOND STREET IN LOUISVILLE; WIDEN SECOND STREET FROM JEFFERSON TO CHESTNUT (STATE CONTRIBUTION)	FUNDING	PHASE	YEAR	AMOUNT
	1998 05 - 430.03				SP	C	2001	\$1,000,000
				Milepoints: From: 12.288 To: 12.638	Total			\$1,000,000
				Scope: MINOR WIDENING(O)				
JEFFERSON	1996 05 - 431.00			DOWNTOWN LOUISVILLE TRANSPORTATION CENTER	FUNDING	PHASE	YEAR	AMOUNT
	1996 05 - 431.00				SLO	C	1998	\$1,250,000
				Milepoints: From: To:	Total			\$1,250,000
				Scope: CONGESTION MITIGTN(O)				
JEFFERSON	1998 05 - 965.08			DEDICATED FEDERAL AID STP FUNDS EARMARKED FOR LOUISVILLE URBANIZED AREA AND SUBJECT TO MPO CONTROL	FUNDING	PHASE	YEAR	AMOUNT
	1998 05 - 965.08				SLO	C	2004	\$14,300,000
				Milepoints: From: To:	Total			\$14,300,000
				Scope: MATCHED FED FUNDS(O)				
JEFFERSON	1998 05 - 967.00	KY-155	.200	KY 155, CONSTRUCT LT LANES AT CHENOWETH RUN ROAD; BRIDGE WIDENING; SIGNALIZE	FUNDING	PHASE	YEAR	AMOUNT
	1996 99 - 135.00				SAF	R	1998	\$160,000
				Milepoints: From: 8.2 To: 8.4	SAF	U	1998	\$105,000
				Scope: SAFETY-HAZARD ELIM(P)	SAF	C	1999	\$675,000
					Total			\$940,000
JEFFERSON	1998 05 - 968.00	KY-146	.700	LAGRANGE ROAD; ALIGN OFFSET INTERSECTION AT LYNDON LANE	FUNDING	PHASE	YEAR	AMOUNT
	1996 99 - 135.00				SAF	R	1998	\$1,200,000
				Milepoints: From: .633 To: 1.333	SAF	U	1998	\$80,000
				Scope: SAFETY(P)	SAF	C	1999	\$600,000
					Total			\$1,880,000
JEFFERSON	1998 05 - 969.00	KY-146	.800	LAGRANGE RD; ADD LT STORAGE LANE ON KY-146 AT WESTPORT AND REAMERS ROADS	FUNDING	PHASE	YEAR	AMOUNT
	1996 99 - 135.00				SAF	R	1998	\$200,000
				Milepoints: From: 7.935 To: 8.735	SAF	U	1998	\$60,000
				Scope: SAFETY-HAZARD ELIM(P)	SAF	C	1999	\$560,000
					Total			\$820,000
JEFFERSON	1998 05 - 970.00	KY-61	.500	CONSTRUCT LT LANES ON MANSLICK ROAD AT KY 61	FUNDING	PHASE	YEAR	AMOUNT
	1996 99 - 134.00				SAF	R	1998	\$120,000
				Milepoints: From: 2.2 To: 2.7	SAF	U	1998	\$110,000
				Scope: SAFETY-HAZARD ELIM(P)	SAF	C	1998	\$260,000
					Total			\$490,000
JEFFERSON	1998 05 - 971.00	US-42	.500	US 42, CONSTRUCT LT LANES AT BLANKENBAKER LANE; REDO SIGNAL	FUNDING	PHASE	YEAR	AMOUNT
	1996 99 - 135.00				SAF	R	1998	\$40,000
				Milepoints: From: 4.9 To: 5.4	SAF	U	1998	\$10,000
				Scope: SAFETY-HAZARD ELIM(P)	SAF	C	1999	\$280,000
					Total			\$330,000
JEFFERSON	1998 05 - 972.00	US-42	1.000	US 42, ADD FIFTH (5TH) LANE FOR LEFT TURNS, FROM HARRODS CREEK TO RIVER ROAD	FUNDING	PHASE	YEAR	AMOUNT
	1996 99 - 134.00				SP	R	2002	\$250,000
				Milepoints: From: 9.628 To: 10.548	SP	U	2002	\$300,000
				Scope: SAFETY-HAZARD ELIM(P)	Total			\$550,000
JEFFERSON	1998 05 - 973.00	US-42	.400	US 42, CONSTRUCT LT LANES AT SEMINARY DRIVE; REDO SIGNAL	FUNDING	PHASE	YEAR	AMOUNT
	1996 99 - 135.00				SAF	R	1998	\$60,000
				Milepoints: From: 6.4 To: 6.8	SAF	C	1999	\$300,000
				Scope: SAFETY-HAZARD ELIM(P)	Total			\$360,000

KENTUCKY TRANSPORTATION CABINET  
SIX YEAR HIGHWAY PLAN  
FY - 1998 THRU FY - 2004

COUNTY	ITEM NO. & PARENT NO.	ROUTE	LENGTH	DESCRIPTION	FUND-SCHEDULING INFORMATION																								
JEFFERSON	1998 05 - 974.00	KY-1020	1.000	KY 1020, IMPROVE CURVES SOUTH OF FAIRDALE ROAD	<table border="1"> <thead> <tr> <th>FUNDING</th> <th>PHASE</th> <th>YEAR</th> <th>AMOUNT</th> </tr> </thead> <tbody> <tr> <td>SAF</td> <td>R</td> <td>1998</td> <td>\$90,000</td> </tr> <tr> <td>SAF</td> <td>C</td> <td>1999</td> <td>\$500,000</td> </tr> <tr> <td colspan="3">Total</td> <td>\$590,000</td> </tr> </tbody> </table>	FUNDING	PHASE	YEAR	AMOUNT	SAF	R	1998	\$90,000	SAF	C	1999	\$500,000	Total			\$590,000								
	FUNDING				PHASE	YEAR	AMOUNT																						
SAF	R	1998	\$90,000																										
SAF	C	1999	\$500,000																										
Total			\$590,000																										
1996 99 - 135.00	Milepoints: From: 1 To: 2 Scope: SAFETY-HAZARD ELIM(P)																												
JEFFERSON	1998 05 - 977.00	KY-61	.300	KY 61, ALIGN OFFSET INTERSECTION AT PIGEON PASS ROAD; REDO SIGNAL	<table border="1"> <thead> <tr> <th>FUNDING</th> <th>PHASE</th> <th>YEAR</th> <th>AMOUNT</th> </tr> </thead> <tbody> <tr> <td>SAF</td> <td>R</td> <td>1998</td> <td>\$425,000</td> </tr> <tr> <td>SAF</td> <td>U</td> <td>1998</td> <td>\$80,000</td> </tr> <tr> <td>SAF</td> <td>C</td> <td>1999</td> <td>\$320,000</td> </tr> <tr> <td colspan="3">Total</td> <td>\$825,000</td> </tr> </tbody> </table>	FUNDING	PHASE	YEAR	AMOUNT	SAF	R	1998	\$425,000	SAF	U	1998	\$80,000	SAF	C	1999	\$320,000	Total			\$825,000				
	FUNDING				PHASE	YEAR	AMOUNT																						
SAF	R	1998	\$425,000																										
SAF	U	1998	\$80,000																										
SAF	C	1999	\$320,000																										
Total			\$825,000																										
1996 99 - 135.00	Milepoints: From: 6.9 To: 7.2 Scope: SAFETY-HAZARD ELIM(P)																												
JEFFERSON	1998 05 - 978.00	KY-1631	.100	KY 1631, RADIUS IMPROVEMENT AT GRADE LANE	<table border="1"> <thead> <tr> <th>FUNDING</th> <th>PHASE</th> <th>YEAR</th> <th>AMOUNT</th> </tr> </thead> <tbody> <tr> <td>SAF</td> <td>C</td> <td>1998</td> <td>\$85,000</td> </tr> <tr> <td colspan="3">Total</td> <td>\$85,000</td> </tr> </tbody> </table>	FUNDING	PHASE	YEAR	AMOUNT	SAF	C	1998	\$85,000	Total			\$85,000												
	FUNDING				PHASE	YEAR	AMOUNT																						
SAF	C	1998	\$85,000																										
Total			\$85,000																										
1996 99 - 135.00	Milepoints: From: 4.774 To: 4.674 Scope: SAFETY-HAZARD ELIM(P)																												
JEFFERSON	1998 05 - 980.00	KY-155	.300	KY 155, CONSTRUCT LT LANES AT BON AIR AVE./PEE WEE REESE ROAD	<table border="1"> <thead> <tr> <th>FUNDING</th> <th>PHASE</th> <th>YEAR</th> <th>AMOUNT</th> </tr> </thead> <tbody> <tr> <td>SAF</td> <td>R</td> <td>1998</td> <td>\$200,000</td> </tr> <tr> <td>SAF</td> <td>C</td> <td>1999</td> <td>\$380,000</td> </tr> <tr> <td colspan="3">Total</td> <td>\$580,000</td> </tr> </tbody> </table>	FUNDING	PHASE	YEAR	AMOUNT	SAF	R	1998	\$200,000	SAF	C	1999	\$380,000	Total			\$580,000								
	FUNDING				PHASE	YEAR	AMOUNT																						
SAF	R	1998	\$200,000																										
SAF	C	1999	\$380,000																										
Total			\$580,000																										
1996 99 - 135.00	Milepoints: From: 15.5 To: 15.8 Scope: SAFETY-HAZARD ELIM(P)																												
JEFFERSON	1998 05 - 981.00	KY-1065	.500	KY 1065, ALIGN OFFSET INTERSECTION AT VAUGHN MILL ROAD; SIGNALIZE	<table border="1"> <thead> <tr> <th>FUNDING</th> <th>PHASE</th> <th>YEAR</th> <th>AMOUNT</th> </tr> </thead> <tbody> <tr> <td>SAF</td> <td>R</td> <td>1998</td> <td>\$160,000</td> </tr> <tr> <td>SAF</td> <td>U</td> <td>1998</td> <td>\$115,000</td> </tr> <tr> <td>SAF</td> <td>C</td> <td>1999</td> <td>\$350,000</td> </tr> <tr> <td colspan="3">Total</td> <td>\$625,000</td> </tr> </tbody> </table>	FUNDING	PHASE	YEAR	AMOUNT	SAF	R	1998	\$160,000	SAF	U	1998	\$115,000	SAF	C	1999	\$350,000	Total			\$625,000				
	FUNDING				PHASE	YEAR	AMOUNT																						
SAF	R	1998	\$160,000																										
SAF	U	1998	\$115,000																										
SAF	C	1999	\$350,000																										
Total			\$625,000																										
1996 99 - 135.00	Milepoints: From: 9.116 To: 9.616 Scope: SAFETY-HAZARD ELIM(P)																												
JEFFERSON	1998 05 - 982.00			TREVILLIAN WAY; INTERSECTION IMPROVEMENT @ POPLAR LEVEL ROAD	<table border="1"> <thead> <tr> <th>FUNDING</th> <th>PHASE</th> <th>YEAR</th> <th>AMOUNT</th> </tr> </thead> <tbody> <tr> <td>SLO</td> <td>D</td> <td>2000</td> <td>\$80,000</td> </tr> <tr> <td>SLO</td> <td>R</td> <td>2003</td> <td>\$150,000</td> </tr> <tr> <td>SLO</td> <td>U</td> <td>2004</td> <td>\$100,000</td> </tr> <tr> <td>SLO</td> <td>C</td> <td>2004</td> <td>\$400,000</td> </tr> <tr> <td colspan="3">Total</td> <td>\$730,000</td> </tr> </tbody> </table>	FUNDING	PHASE	YEAR	AMOUNT	SLO	D	2000	\$80,000	SLO	R	2003	\$150,000	SLO	U	2004	\$100,000	SLO	C	2004	\$400,000	Total			\$730,000
	FUNDING				PHASE	YEAR	AMOUNT																						
SLO	D	2000	\$80,000																										
SLO	R	2003	\$150,000																										
SLO	U	2004	\$100,000																										
SLO	C	2004	\$400,000																										
Total			\$730,000																										
1998 05 - 982.00	Milepoints: From: To: Scope: SAFETY(P)																												
JEFFERSON	1996 05 - 1006.00	CR-9999	.100	DAWSON HILL ROAD BR & APPRS OVER BACK RUN SE AT JCT BACK RUN ROAD	<table border="1"> <thead> <tr> <th>FUNDING</th> <th>PHASE</th> <th>YEAR</th> <th>AMOUNT</th> </tr> </thead> <tbody> <tr> <td>BRZ</td> <td>R</td> <td>1999</td> <td>\$115,000</td> </tr> <tr> <td>BRZ</td> <td>U</td> <td>1999</td> <td>\$50,000</td> </tr> <tr> <td>BRZ</td> <td>C</td> <td>2002</td> <td>\$275,000</td> </tr> <tr> <td colspan="3">Total</td> <td>\$440,000</td> </tr> </tbody> </table>	FUNDING	PHASE	YEAR	AMOUNT	BRZ	R	1999	\$115,000	BRZ	U	1999	\$50,000	BRZ	C	2002	\$275,000	Total			\$440,000				
	FUNDING				PHASE	YEAR	AMOUNT																						
BRZ	R	1999	\$115,000																										
BRZ	U	1999	\$50,000																										
BRZ	C	2002	\$275,000																										
Total			\$440,000																										
1996 05 - 1006.00	Milepoints: From: To: Scope: BRIDGE REPLACEMENT(P)																												
JEFFERSON	1996 05 - 1008.00	I-64		INSPECTION OF I-64 SHERMAN-MINTON BRIDGE AT LOUISVILLE	<table border="1"> <thead> <tr> <th>FUNDING</th> <th>PHASE</th> <th>YEAR</th> <th>AMOUNT</th> </tr> </thead> <tbody> <tr> <td>BRO</td> <td>D</td> <td>1998</td> <td>\$735,000</td> </tr> <tr> <td colspan="3">Total</td> <td>\$735,000</td> </tr> </tbody> </table>	FUNDING	PHASE	YEAR	AMOUNT	BRO	D	1998	\$735,000	Total			\$735,000												
	FUNDING				PHASE	YEAR	AMOUNT																						
BRO	D	1998	\$735,000																										
Total			\$735,000																										
1996 05 - 1008.00	Milepoints: From: 0 To: .332 Scope: BRIDGE INSPECTION(P)																												
JEFFERSON	1996 05 - 1012.01			LOUISVILLE INCIDENT MANAGEMENT PROGRAM CONSTRUCTION/OPERATIONS/MAIN TENANCE (KYTC SHARE)	<table border="1"> <thead> <tr> <th>FUNDING</th> <th>PHASE</th> <th>YEAR</th> <th>AMOUNT</th> </tr> </thead> <tbody> <tr> <td>CM</td> <td>D</td> <td>1998</td> <td>\$450,000</td> </tr> <tr> <td colspan="3">Total</td> <td>\$450,000</td> </tr> </tbody> </table>	FUNDING	PHASE	YEAR	AMOUNT	CM	D	1998	\$450,000	Total			\$450,000												
	FUNDING				PHASE	YEAR	AMOUNT																						
CM	D	1998	\$450,000																										
Total			\$450,000																										
1996 05 - 1012.01	Milepoints: From: To: Scope: CONGESTION MITIGTN(O)																												
JEFFERSON	1996 05 - 1012.02			LOUISVILLE INCIDENT MANAGEMENT PROGRAM CONSTRUCTION/OPERATIONS/MAIN TENANCE (KYTC SHARE)	<table border="1"> <thead> <tr> <th>FUNDING</th> <th>PHASE</th> <th>YEAR</th> <th>AMOUNT</th> </tr> </thead> <tbody> <tr> <td>CM</td> <td>C</td> <td>1998</td> <td>\$4,950,000</td> </tr> <tr> <td colspan="3">Total</td> <td>\$4,950,000</td> </tr> </tbody> </table>	FUNDING	PHASE	YEAR	AMOUNT	CM	C	1998	\$4,950,000	Total			\$4,950,000												
	FUNDING				PHASE	YEAR	AMOUNT																						
CM	C	1998	\$4,950,000																										
Total			\$4,950,000																										
1996 05 - 1012.02	Milepoints: From: To: Scope: CONGESTION MITIGTN(O)																												
JEFFERSON	1996 05 - 1012.03			LOUISVILLE INCIDENT MANAGEMENT PROGRAM CONSTRUCTION/OPERATIONS/MAIN TENANCE (KYTC SHARE)	<table border="1"> <thead> <tr> <th>FUNDING</th> <th>PHASE</th> <th>YEAR</th> <th>AMOUNT</th> </tr> </thead> <tbody> <tr> <td>CM</td> <td>C</td> <td>1999</td> <td>\$6,200,000</td> </tr> <tr> <td colspan="3">Total</td> <td>\$6,200,000</td> </tr> </tbody> </table>	FUNDING	PHASE	YEAR	AMOUNT	CM	C	1999	\$6,200,000	Total			\$6,200,000												
	FUNDING				PHASE	YEAR	AMOUNT																						
CM	C	1999	\$6,200,000																										
Total			\$6,200,000																										
1996 05 - 1012.03	Milepoints: From: To: Scope: CONGESTION MITIGTN(O)																												

KENTUCKY TRANSPORTATION CABINET  
SIX YEAR HIGHWAY PLAN  
FY - 1998 THRU FY - 2004

COUNTY	ITEM NO. & PARENT NO.	ROUTE	LENGTH	DESCRIPTION	FUND-SCHEDULING INFORMATION			
JEFFERSON	1996 05 - 1012.04			LOUISVILLE INCIDENT MANAGEMENT PROGRAM CONSTRUCTION/OPERATIONS/MAIN TENANCE (KYTC SHARE)	FUNDING	PHASE	YEAR	AMOUNT
	CM				C	2000	\$1,400,000	
	Parent No.: 1996 05 - 1012.04				Total			\$1,400,000
				Milepoints: From: To:	Scope: CONGESTION MITIGTN(O)			
JEFFERSON	1996 05 - 1012.05			LOUISVILLE INCIDENT MANAGEMENT PROGRAM CONSTRUCTION/OPERATIONS/MAIN TENANCE (KYTC SHARE)	FUNDING	PHASE	YEAR	AMOUNT
	CM				C	2001	\$5,000,000	
	Parent No.: 1996 05 - 1012.05				Total			\$5,000,000
				Milepoints: From: To:	Scope: CONGESTION MITIGTN(O)			
JEFFERSON	1996 05 - 1012.06			LOUISVILLE INCIDENT MANAGEMENT PROGRAM CONSTRUCTION/OPERATIONS/MAIN TENANCE (KYTC SHARE)	FUNDING	PHASE	YEAR	AMOUNT
	CM				C	2002	\$1,500,000	
	Parent No.: 1996 05 - 1012.06				Total			\$1,500,000
				Milepoints: From: To:	Scope: CONGESTION MITIGTN(O)			
JEFFERSON	1998 05 - 1012.07			LOUISVILLE INCIDENT MANAGEMENT PROGRAM CONSTRUCTION/OPERATIONS/MAIN TENANCE (KYTC SHARE)	FUNDING	PHASE	YEAR	AMOUNT
	CM				C	2003	\$5,000,000	
	Parent No.: 1998 05 - 1012.07				Total			\$5,000,000
				Milepoints: From: To:	Scope: CONGESTION MITIGTN(O)			
JEFFERSON	1998 05 - 1012.08			LOUISVILLE INCIDENT MANAGEMENT PROGRAM CONSTRUCTION/OPERATIONS/MAIN TENANCE (KYTC SHARE)	FUNDING	PHASE	YEAR	AMOUNT
	CM				C	2004	\$3,400,000	
	Parent No.: 1998 05 - 1012.08				Total			\$3,400,000
				Milepoints: From: To:	Scope: CONGESTION MITIGTN(O)			
JEFFERSON	1996 05 - 1015.00	CR-9999	.100	ECHO TRAIL BR & APPRS OVER TRIBUTARY TO FLOYDS FORK	FUNDING	PHASE	YEAR	AMOUNT
	BRZ				R	1998	\$140,000	
	Parent No.: 1996 05 - 1015.00				BRZ	U	1998	\$60,000
					BRZ	C	2000	\$300,000
				Milepoints: From: To:	Total			\$500,000
				Scope: BRIDGE REPLACEMENT(P)				
JEFFERSON	1996 05 - 1016.00	CR-9999	.100	MITCHELL HILL ROAD BR & APPRS AT BEE LICK CREEK .2 SW OF KY-2055	FUNDING	PHASE	YEAR	AMOUNT
	BRZ				R	1998	\$100,000	
	Parent No.: 1996 05 - 1016.00				BRZ	U	1998	\$70,000
					BRZ	C	1999	\$200,000
				Milepoints: From: To:	Total			\$370,000
				Scope: BRIDGE REPLACEMENT(P)				
JEFFERSON	1996 05 - 1017.00	CR-9999	.100	GOLDSMITH LANE BR & APPRS AT BRANCH OF S FORK BEARGRASS CREEK .3 NW OF HIKES LANE	FUNDING	PHASE	YEAR	AMOUNT
	BRZ				C	2000	\$285,000	
	Parent No.: 1996 05 - 1017.00				Total			\$285,000
				Milepoints: From: To:	Scope: BRIDGE REPLACEMENT(P)			
JEFFERSON	1996 05 - 1018.00	CR-9999	.100	INDEPENDENCE SCHOOL BR & APPRS AT CEDAR CREEK .44 E OF CEDAR CREEK RD.	FUNDING	PHASE	YEAR	AMOUNT
	BRZ				R	2001	\$100,000	
	Parent No.: 1996 05 - 1018.00				BRZ	U	2001	\$75,000
				Milepoints: From: To:	Total			\$175,000
				Scope: BRIDGE REPLACEMENT(P)				
JEFFERSON	1998 05 - 2000.00	I-264	5.500	WATTERSON EXPWY; I-264 FROM MP 0.46 TO MP 5.96, KY 2047 (CRUMS LANE)	FUNDING	PHASE	YEAR	AMOUNT
	IM				D	2001	\$300,000	
	Parent No.: 1996 99 - 300.00				IM	C	2002	\$10,000,000
				Milepoints: From: .46 To: 5.96	Total			\$10,300,000
				Scope: PAVEMENT REHAB-INT(P)				
JEFFERSON	1998 05 - 2000.01	I-264	5.500	WATTERSON EXPWY; I-264 FROM MP 0.46 TO MP 5.96, KY 2047 (CRUMS LANE)	FUNDING	PHASE	YEAR	AMOUNT
	IM				C	2003	\$10,000,000	
	Parent No.: 1998 05 - 2000.00				Total			\$10,000,000
				Milepoints: From: .46 To: 5.96	Scope: PAVEMENT REHAB-INT(P)			

KENTUCKY TRANSPORTATION CABINET  
SIX YEAR HIGHWAY PLAN  
FY - 1998 THRU FY - 2004

COUNTY	ITEM NO. & PARENT NO.	ROUTE	LENGTH	DESCRIPTION	FUND-SCHEDULING INFORMATION
JEFFERSON	1998 05 - 2001.00 Parent No.:	I-264	2.100	WATTERSON EXPWY; I-264 FROM MP 5.96, KY 2047 TO MP 8.04, W OF KY 1931	FUNDING PHASE YEAR AMOUNT
	1996 99 - 300.00				IM C 2001 \$8,700,000
					Total \$8,700,000
Milepoints: From: 5.96 To: 8.04 Scope: PAVEMENT REHAB-INT(P)					
JEFFERSON	1998 05 - 2002.00 Parent No.:	I-265	3.100	SNYDER FREEWAY; I-265 FROM MP 15.66, 47 E OF KY 864 TO MP 18.8, 46 E OF BILLTOWN RD.	FUNDING PHASE YEAR AMOUNT
	1996 99 - 301.00				IM D 2002 \$20,000 IM C 2004 \$6,200,000
					Total \$6,220,000
Milepoints: From: 15.642 To: 18.8 Scope: PAVEMENT REHAB-INT(P)					
JEFFERSON	1998 05 - 2003.00 Parent No.:	I-265	2.100	SNYDER FREEWAY; I-265 FROM MP 32.66, 1 MI N OF KY 1447 TO MP 34.73, I-71	FUNDING PHASE YEAR AMOUNT
	1996 99 - 203.00				IM C 2000 \$7,500,000
					Total \$7,500,000
Milepoints: From: 32.66 To: 34.727 Scope: PAVEMENT REHAB-INT(P)					
JEFFERSON	1998 05 - 2004.00 Parent No.:	I-265	5.400	SNYDER FREEWAY; I-265 FROM MP 10.25, 1-65 TO MP 15.66, 47 E OF KY 864	FUNDING PHASE YEAR AMOUNT
	1996 99 - 300.00				IM C 2001 \$2,000,000
					Total \$2,000,000
Milepoints: From: 10.25 To: 15.66 Scope: PAVEMENT REHAB-INT(P)					
JEFFERSON	1998 05 - 2007.00 Parent No.:	I-64	3.400	I-64 FROM MP 8.19, TUNNELS TO MP 11.57 MIDDLEFORK BEARGRASS CREEK	FUNDING PHASE YEAR AMOUNT
	1996 99 - 300.00				IM C 2001 \$5,000,000
					Total \$5,000,000
Milepoints: From: 8.189 To: 11.574 Scope: PAVEMENT REHAB-INT(P)					
JEFFERSON	1998 05 - 2024.00 Parent No.:	KY-841	2.300	SNYDER FREEWAY; KY-841 FROM MP 34.758, I-71 TO MP 37.036, US-42 (FD06)	FUNDING PHASE YEAR AMOUNT
	1998 05 - 2024.00				SP C 2001 \$1,820,000
					Total \$1,820,000
Milepoints: From: 34.727 To: 37.006 Scope: PAVEMENT REHAB-PRI(P)					
JEFFERSON	1998 05 - 2026.00 Parent No.:	US-31W	.400	US-31W FR MP 14.59, BEGIN PCC TO MP 14.96, END PCC (FD06)	FUNDING PHASE YEAR AMOUNT
	1996 99 - 277.00				SP C 2001 \$350,000
					Total \$350,000
Milepoints: From: 14.59 To: 14.96 Scope: PAVEMENT REHAB-PRI(P)					
JEFFERSON	1998 05 - 2027.00 Parent No.:	KY-1020	1.000	KY1020 FR MP 2.669, FAIRDALE RD TO MP 3.661, KY1065 (FD06)	FUNDING PHASE YEAR AMOUNT
	1996 99 - 277.00				SP C 2001 \$500,000
					Total \$500,000
Milepoints: From: 2.669 To: 3.661 Scope: PAVEMENT REHAB-PRI(P)					
JESSAMINE FAYETTE CLARK	1996 07 - 87.00 Parent No.:	-	-	PERFORM A STUDY TO DETERMINE VIABILITY, APPROX. LOCATIONS AND INTERRELATIONSHIPS BETWEEN NICHOLASVILLE EASTERN BYPASS AND A NEW CONNECTOR FROM NICHOLASVILLE TO I-64.	FUNDING PHASE YEAR AMOUNT
✓	1996 07 - 87.00				STP D 1998 \$500,000
					Total \$500,000
Milepoints: From: To: Scope: SCOPING STUDY(O)					
JESSAMINE	1998 07 - 87.01 Parent No.:	-	4.000	NICHOLASVILLE - I-75; EAST NICHOLASVILLE CONNECTOR (PHASE I)	FUNDING PHASE YEAR AMOUNT
	1996 07 - 87.00				SP D 2001 \$500,000
					Total \$500,000
Milepoints: From: To: Scope: PE & ENVIRONMENTAL(O)					
JESSAMINE	1998 07 - 87.02 Parent No.:	-	4.000	NICHOLASVILLE - I-75; EAST NICHOLASVILLE CONNECTOR (PHASE I)	FUNDING PHASE YEAR AMOUNT
	1996 07 - 87.00				SP D 2003 \$400,000 STP R 2004 \$2,500,000
					Total \$2,900,000
Milepoints: From: To: Scope: NEW ROUTE(O)					
JESSAMINE	1996 07 - 204.00 Parent No.:	US-68	.300	HARRODSBURG-LEXINGTON; I-SECTION IMPROVEMENT AT KY-29 N OF WILMORE	FUNDING PHASE YEAR AMOUNT
	1996 07 - 204.00				SAF C 1998 \$1,400,000
					Total \$1,400,000
Milepoints: From: 4.4 To: 4.7 Scope: SAFETY-HAZARD ELIM(P)					



KENTUCKY TRANSPORTATION CABINET  
SIX YEAR HIGHWAY PLAN  
FY - 1998 THRU FY - 2004

COUNTY	ITEM NO. & PARENT NO.	ROUTE	LENGTH	DESCRIPTION	FUND-SCHEDULING INFORMATION			
JESSAMINE	1996 07 - 305.00	KY-3375	.600	CATNIP HILL ROAD RECONSTRUCT GRADE SEPARATION AT SOUTHERN R.R. .4 W OF US-27	FUNDING	PHASE	YEAR	AMOUNT
	1996 07 - 305.00				SAF	C	1998	\$3,000,000
Milepoints: From: 2.36 To: 3 Scope: SAFETY-RR SEPARATN(P)					Total \$3,000,000			
JESSAMINE	1996 07 - 318.01	US-68	6.600	HARRODSBURG-LEXINGTON; RECONST FR KY-1980 SOUTH TO KY- 29 N OF WILMORE (CONSTRUCTION SECTION 1) (PHASE-II DESIGN)	FUNDING	PHASE	YEAR	AMOUNT
	1996 07 - 318.00				SP	D	2000	\$600,000
Milepoints: From: 4.504 To: 11.11 Scope: RECONSTRUCTION(O)					STP	R	2003	\$2,500,000
					STP	U	2004	\$1,000,000
					Total \$4,100,000			
JESSAMINE	1996 07 - 1022.00	KY-3433	.100	JESSAMINE STATION RD.BR & APPRS OVER SOUTHERN R.R. .2 E OF KY-29 IN WILMORE	FUNDING	PHASE	YEAR	AMOUNT
	1996 07 - 1022.00				BRX	C	1998	\$1,600,000
Milepoints: From: .24 To: .34 Scope: BRIDGE REPLACEMENT(P)					Total \$1,600,000			
JESSAMINE	1996 07 - 1030.00	KY-29	.100	NICHOLASVILLE-RUSSELLCROSS, BR & APPRS OVER SOUTHERN R.R. .7 W OF US-27	FUNDING	PHASE	YEAR	AMOUNT
	1996 07 - 1030.00				BRO	C	1998	\$1,477,000
Milepoints: From: 9.918 To: 10.018 Scope: BRIDGE REPLACEMENT(P)					Total \$1,477,000			
JESSAMINE	1996 07 - 1078.00	KY-29	.100	WILMORE-HIGH BRIDGE BR & APPRS AT CNO & TP RAILROAD 1.5 S OF KY-1268	FUNDING	PHASE	YEAR	AMOUNT
	1996 07 - 1078.00				BRX	R	1999	\$220,000
Milepoints: From: 3.16 To: 3.26 Scope: BRIDGE REPLACEMENT(P)					BRX	U	2000	\$100,000
					BRX	C	2001	\$850,000
					Total \$1,170,000			
JESSAMINE	1996 07 - 1082.00	CR-1230	.100	WARNER ROAD BR & APPRS AT TRIBUTARY OF KY. RIVER .1 W OF US-68	FUNDING	PHASE	YEAR	AMOUNT
	1996 07 - 1082.00				BRZ	C	1998	\$600,000
Milepoints: From: To: Scope: BRIDGE REPLACEMENT(P)					Total \$600,000			
JESSAMINE	1998 07 - 5006.00	US-68	.200	HARRODSBURG-LEXINGTON; CORRECT ROCKFALL HAZARD @ MP .8 TO 1.02	FUNDING	PHASE	YEAR	AMOUNT
	1998 07 - 5006.00				SP	D	2003	\$60,000
Milepoints: From: .8 To: 1.02 Scope: ROCKFALL MITIGTN(P)					Total \$60,000			
JOHNSON	1996 12 - 185.01	KY-40	1.500	PAINTSVILLE-INEZ ROAD; RECONSTRUCT KY-40 AT RIVER NARROWS E OF PAINTSVILLE	FUNDING	PHASE	YEAR	AMOUNT
	1996 12 - 185.01				STP	R	1998	\$1,450,000
Milepoints: From: To: Scope: RECONSTRUCTION(O)					STP	U	1998	\$650,000
					STP	C	2000	\$7,400,000
					Total \$9,500,000			
JOHNSON	1996 12 - 294.00	KY-40	2.000	PAINTSVILLE-INEZ ROAD; RECONSTRUCT FR KY-581 TO KY- 1107 (THELMA RD.) E OF PAINTSVILLE (3-LANE PROJECT)	FUNDING	PHASE	YEAR	AMOUNT
	1996 12 - 294.00				SP	D	1998	\$300,000
Milepoints: From: 11.915 To: 13.89 Scope: RECONSTRUCTION(O)					SP	R	1999	\$1,350,000
					SP	U	1999	\$370,000
					SP	C	2001	\$3,600,000
					Total \$5,620,000			
JOHNSON	1996 12 - 297.00			LOCATE NEW BRIDGE OVER LEVISA FORK AT RIVER, KY.	FUNDING	PHASE	YEAR	AMOUNT
	1996 12 - 297.00				SP	D	1999	\$150,000
Milepoints: From: To: Scope: DESIGN ENGINEERING(O)					Total \$150,000			
JOHNSON MARTIN	1996 12 - 303.00	KY-3	6.400	PRISON ACCESS, RECONSTRUCT SEGMENTS OF OLD KY-3 AT COUNTY LINE AND RECONSTRUCT A COAL MINE ACCESS ROAD FR KY- 3 TO PROPOSED FEDERAL PRISON IN MARTIN COUNTY	FUNDING	PHASE	YEAR	AMOUNT
	1996 99 - 86.00				SP	C	1998	\$1,000,000
Milepoints: From: To: Scope: NEW ROUTE(O)					Total \$1,000,000			

KENTUCKY TRANSPORTATION CABINET  
SIX YEAR HIGHWAY PLAN  
FY - 1998 THRU FY - 2004

COUNTY	ITEM NO. & PARENT NO.	ROUTE	LENGTH	DESCRIPTION	FUND-SCHEDULING INFORMATION			
JOHNSON ✓	1996 12 - 1036.00 Parent No.:	KY-40	.100	PAINTSVILLE-SALYERSVILLE, BRIDGES & APPRS AT BIG PAINT CREEK .68 W OF KY-172 AND BARNETTS CREEK 0.83 W OF KY-172. Milepoints: From: 6.408 To: 6.508 Scope: BRIDGE REPLACEMENT(P)	FUNDING	PHASE	YEAR	AMOUNT
	1996 12 - 1036.00				BRO	R	1999	\$650,000
					BRO	U	2000	\$150,000
					BRO	C	2002	\$2,500,000
					Total			\$3,300,000
JOHNSON ✓	1998 12 - 5002.00 Parent No.:	KY-1100	.100	EMBANKMENT FAILURE @ MP .2 TO .3 Milepoints: From: .2 To: .3 Scope: LANDSLIDE REPAIR(P)	FUNDING	PHASE	YEAR	AMOUNT
	1998 12 - 5002.00				SP	C	2002	\$350,000
					Total			\$350,000
JOHNSON ✓	1998 12 - 5008.00 Parent No.:	KY-321	2.000	CORRECT ROCKFALL HAZARD @ MP 1 TO 3 Milepoints: From: 1 To: 3 Scope: ROCKFALL MITIGTN(P)	FUNDING	PHASE	YEAR	AMOUNT
	1998 12 - 5008.00				SP	D	2002	\$220,000
					SP	R	2003	\$60,000
					Total			\$280,000
KENTON GRANT ✓	1996 06 - 16.20 Parent No.:	I-75	3.400	LEXINGTON-COVINGTON; BOONE-KENTON CO. LINE TO KY-491 I-CH Milepoints: From: 166.263 To: 169.439 Scope: MAJOR WIDENING(O)	FUNDING	PHASE	YEAR	AMOUNT
	1996 06 - 16.20				NH	R	1998	\$500,000
					NH	U	1998	\$300,000
					NH	C	1998	\$15,000,000
					Total			\$15,800,000
KENTON GRANT ✓	1998 06 - 16.22 Parent No.:	I-75	3.400	LEXINGTON-COVINGTON; BOONE-KENTON CO. LINE TO KY-491 I-CH "PREFINANCE CONVERSION" Milepoints: From: 166.263 To: 169.439 Scope: MAJOR WIDENING(O)	FUNDING	PHASE	YEAR	AMOUNT
	1996 06 - 16.20				NH	C	1999	\$10,000,000
					Total			\$10,000,000
KENTON ✓	1996 06 - 38.20 Parent No.:	I-75	1.500	LEXINGTON-COVINGTON ADDIT LANE FR 3000' S OF DIXIE HIGHWAY TO KYLES LANE(TO BE LET WITH 6-38.21) Milepoints: From: 187.099 To: 188.614 Scope: MAJOR WIDENING(O)	FUNDING	PHASE	YEAR	AMOUNT
	1996 06 - 38.20				IM	C	1998	\$19,500,000
					Total			\$19,500,000
KENTON ✓	1996 06 - 38.21 Parent No.:	I-75	1.500	LEXINGTON-COVINGTON ADDIT LANE FR 3000' S OF DIXIE HIGHWAY TO KYLES LANE(TO BE LET WITH 6-38.20) Milepoints: From: 187.099 To: 188.614 Scope: MAJOR WIDENING(O)	FUNDING	PHASE	YEAR	AMOUNT
	1996 06 - 38.21				NH	R	1998	\$800,000
					NH	C	1998	\$2,200,000
					Total			\$3,000,000
KENTON BOONE ✓	1996 06 - 39.00 Parent No.:	I-75	.900	LEXINGTON-COVINGTON; DONALDSON I-CHANGE I-75/I-71 FR 3000' S TO 2000' N OF KY-236 Milepoints: From: 183.312 To: 184.154 Scope: I-CHANGE RECONST(O)	FUNDING	PHASE	YEAR	AMOUNT
	1996 06 - 39.00				IM	R	1998	\$200,000
					IM	U	1998	\$400,000
					IM	C	1999	\$18,000,000
					Total			\$18,600,000
KENTON ✓	1996 06 - 71.01 Parent No.:	KY-1303	.700	TURKEYFOOT ROAD FROM LINDENWOOD TO AUTUMN (OKI T.I.P.) Milepoints: From: 3.007 To: 3.667 Scope: RELOCATION(O)	FUNDING	PHASE	YEAR	AMOUNT
	1996 06 - 71.01				SNK	R	1999	\$2,700,000
					SNK	U	1999	\$622,000
					SNK	C	2000	\$6,000,000
					Total			\$9,322,000
KENTON ✓	1996 06 - 71.02 Parent No.:	KY-1303	1.400	TURKEYFOOT ROAD FROM DUDLEY RD. TO LINDENWOOD (OKI T.I.P.) Milepoints: From: 3.667 To: 5.017 Scope: RELOCATION(O)	FUNDING	PHASE	YEAR	AMOUNT
	1996 06 - 71.02				SNK	R	1999	\$3,500,000
					SNK	U	1999	\$1,000,000
					SNK	C	2001	\$8,000,000
					Total			\$12,500,000
KENTON ✓	1996 06 - 71.03 Parent No.:	KY-1303	1.800	TURKEYFOOT ROAD FROM AUTUMN TO WEST RICHARDSON ROAD (OKI TIP) Milepoints: From: 1.257 To: 3.007 Scope: RELOCATION(O)	FUNDING	PHASE	YEAR	AMOUNT
	1996 06 - 71.03				SNK	D	1998	\$600,000
					SNK	R	2002	\$4,000,000
					SNK	U	2004	\$1,000,000
					Total			\$5,600,000

KENTUCKY TRANSPORTATION CABINET  
SIX YEAR HIGHWAY PLAN  
FY - 1998 THRU FY - 2004

COUNTY	ITEM NO. & PARENT NO.	ROUTE	LENGTH	DESCRIPTION	FUND-SCHEDULING INFORMATION			
KENTON	1998 06 - 102.00 Parent No.:	US-25	.400	POWER WASH AND PAINT THE CLAY WADE BAILEY BRIDGE CARRYING US-25 OVER THE OHIO RIVER BETWEEN COVINGTON, KENTUCKY AND CINCINNATI, OHIO (ANTICIPATED PARTICIPATION BY OHIO IS \$ 300,000) (B49)	FUNDING	PHASE	YEAR	AMOUNT
	1996 99 - 296.00				SP	C	2000	\$2,500,000
					Total		\$2,500,000	
KENTON	1996 06 - 173.00 Parent No.:	US-25	.100	LEFT TURN LANE ON DIXIE HWY AT TURKEYFOOT ROAD	FUNDING	PHASE	YEAR	AMOUNT
	1996 06 - 173.00				CM	C	1998	\$1,126,000
					Total		\$1,126,000	
KENTON	1996 06 - 175.00 Parent No.:	KY-371	.400	WIDEN BUTTERMILK PIKE FR POST OFFICE TO DIXIE HWY (OKI T.I.P.)	FUNDING	PHASE	YEAR	AMOUNT
	1996 06 - 175.00				SNK	C	2000	\$1,700,000
					Total		\$1,700,000	
KENTON	1996 06 - 273.00 Parent No.:	KY-1120	1.100	RECONSTRUCT 12TH ST. FR I-75 TO SHORTWAY BRIDGE (OKI T.I.P.)	FUNDING	PHASE	YEAR	AMOUNT
	1996 06 - 273.00				SNK	D	1998	\$600,000
					SNK	R	1999	\$7,000,000
					SNK	U	1999	\$1,000,000
				SNK	C	2001	\$4,500,000	
				Total		\$13,100,000		
KENTON	1998 06 - 286.01 Parent No.:		2.000	TURFWAY CONNECTOR ROAD FROM INTERSECTION OF DOLWICK DRIVE EAST PARALLEL TO I-275 AND I-75 TO ERLANGER-CRESCENT SPRINGS ROAD.	FUNDING	PHASE	YEAR	AMOUNT
	1998 06 - 286.01				SP	D	1999	\$350,000
					SP	R	2001	\$250,000
					SP	U	2002	\$200,000
				SP	C	2004	\$9,000,000	
				Total		\$9,800,000		
KENTON	1996 06 - 300.00 Parent No.:		.200	NEW OHIO RIVER BR. FR COVINGTON TO CINN. NEAR SUSPENSION BR. BRIDGE & APPROACHES; KY. SHARE (CONST. PHASE-I)	FUNDING	PHASE	YEAR	AMOUNT
	1996 06 - 300.00				STP	D	2001	\$2,100,000
				STP	C	2002	\$14,000,000	
				Total		\$16,100,000		
KENTON	1996 06 - 313.01 Parent No.:	KY-17	3.200	COVINGTON-INDEPENDENCE; MADISON ROAD FR 4-LANE SECTION TO PELLEY ROAD	FUNDING	PHASE	YEAR	AMOUNT
	1996 06 - 313.01				SP	C	1998	\$23,000,000
					Total		\$23,000,000	
KENTON	1996 06 - 313.10 Parent No.:	KY-17	3.500	COVINGTON-INDEPENDENCE; MADISON ROAD FR PELLEY ROAD TO KY-16	FUNDING	PHASE	YEAR	AMOUNT
	1996 06 - 313.10				SP	R	2000	\$6,000,000
					SP	U	2001	\$1,000,000
					SP	C	2002	\$10,000,000
				Total		\$17,000,000		
KENTON	1996 06 - 344.00 Parent No.:	KY-16	4.200	RECONSTRUCT KY-16 (TAYLOR MILL ROAD) FROM I-275 TO HANDS PIKE	FUNDING	PHASE	YEAR	AMOUNT
	1996 06 - 344.00				SP	D	2000	\$1,000,000
				SP	R	2002	\$7,900,000	
				SNK	U	2003	\$8,300,000	
				Total		\$17,200,000		
KENTON	1996 06 - 353.00 Parent No.:	US-25	1.000	RECONSTRUCT US-25 THRU PARK HILLS TO ADDRESS DRAINAGE PROBLEMS	FUNDING	PHASE	YEAR	AMOUNT
	1996 06 - 353.00				SP	C	1999	\$750,000
					Total		\$750,000	

KENTUCKY TRANSPORTATION CABINET  
SIX YEAR HIGHWAY PLAN  
FY - 1998 THRU FY - 2004

COUNTY	ITEM NO. & PARENT NO.	ROUTE	LENGTH	DESCRIPTION	FUND-SCHEDULING INFORMATION
KENTON	1996 06 - 972.00	KY-16	.400	GRADE, DRAIN, AND SURFACING PROJECT FROM MP 2.6 TO MP 3.05	FUNDING PHASE YEAR AMOUNT
	SAF R 1999 \$150,000				
	1996 99 - 134.00			Milepoints: From: 2.6 To: 3.05	SAF U 1999 \$40,000
				Scope: SAFETY(P)	SAF C 2000 \$200,000
					Total \$390,000
KENTON	1996 06 - 1030.00	KY-8	.100	BR & APPRS OVER CNO & TP RAILROAD .7 NE OF KY-1072 IN LUDLOW	FUNDING PHASE YEAR AMOUNT
	BRO R 2000 \$600,000				
	1996 06 - 1030.00			Milepoints: From: 4.773 To: 4.873	BRO U 2001 \$1,300,000
				Scope: BRIDGE REPLACEMENT(P)	BRO C 2002 \$2,800,000
					Total \$4,700,000
KENTON	1996 06 - 1032.00	KY-536	.100	BRISTOW-INDEPENDENCE BR & APPRS AT BANKLICK CREEK .02 W OF KY-2043	FUNDING PHASE YEAR AMOUNT
	BRX R 1998 \$1,000,000				
	1996 06 - 1032.00			Milepoints: From: 1.829 To: 1.929	BRX U 1998 \$250,000
				Scope: BRIDGE REPLACEMENT(P)	STP C 2000 \$2,600,000
					Total \$3,850,000
KENTON	1996 06 - 1032.01	KY-536	.100	RECONSTRUCT KY-536 TO ELIMINATE AT GRADE CROSSINGS AT RICHDALE (TO BE LET WITH 6-1032.00)	FUNDING PHASE YEAR AMOUNT
	STP R 1998 \$1,000,000				
	1996 06 - 1032.01			Milepoints: From: 1.915 To: 2.015	STP U 1998 \$400,000
				Scope: RECONSTRUCTION(O)	STP C 1999 \$2,600,000
					Total \$4,000,000
KENTON	1998 06 - 2003.00	I-275	1.300	I-275 FROM MP 82.48, US 25 TO MP 83.78, I-75	FUNDING PHASE YEAR AMOUNT
	IM C 2002 \$1,000,000				
	1996 99 - 301.00			Milepoints: From: 82.48 To: 83.78	
				Scope: PAVEMENT REHAB-INT(P)	Total \$1,000,000
KENTON	1998 06 - 5002.00	KY-1072	.100	EMBANKMENT FAILURE & RIGHT OF WAY @ MP 2.4 TO 2.5	FUNDING PHASE YEAR AMOUNT
	SP R 2001 \$20,000				
	1998 06 - 5002.00			Milepoints: From: 2.4 To: 2.5	SP C 2002 \$450,000
				Scope: LANDSLIDE REPAIR(P)	Total \$470,000
KENTON	1998 06 - 5007.00	I-275	3.200	CORRECT ROCKFALL HAZARD @ MP 78.3 TO 81.5	FUNDING PHASE YEAR AMOUNT
	SP D 2002 \$150,000				
	1998 06 - 5007.00			Milepoints: From: 78.3 To: 81.5	SP C 2004 \$1,500,000
				Scope: ROCKFALL MITIGTN(P)	Total \$1,650,000
KENTON	1998 06 - 5008.00	I-275	.600	CORRECT ROCKFALL HAZARD @ MP 78.4 TO 79	FUNDING PHASE YEAR AMOUNT
	SP D 2002 \$175,000				
	1998 06 - 5008.00			Milepoints: From: 78.4 To: 79	
				Scope: ROCKFALL MITIGTN(P)	Total \$175,000
KNOTT	1996 12 - 270.00	KY-160	.400	CURVE REVISION .8 FR JCT KY-550 IN HINDMAN	FUNDING PHASE YEAR AMOUNT
	SP C 1999 \$2,000,000				
	1996 12 - 270.00			Milepoints: From: 10.292 To: 10.692	
				Scope: RECONSTRUCTION(O)	Total \$2,000,000
KNOTT	1996 12 - 271.00	KY-899	.400	CURVE RECONST FR APPRX .6 SW OF BIG BRANCH AT RAVEN (LET WITH 12-274.00 & 12-272.00)	FUNDING PHASE YEAR AMOUNT
	SP C 1998 \$1,750,000				
	1996 12 - 271.00			Milepoints: From: 12.448 To: 12.848	
				Scope: RECONSTRUCTION(O)	Total \$1,750,000
KNOTT	1996 12 - 272.00	KY-899	.200	IMPROVE APPROACH TO I-SECT FR AT JCT KY-160 (LET WITH 12-271.00 & 12-274.00)	FUNDING PHASE YEAR AMOUNT
	SP C 1998 \$600,000				
	1996 12 - 272.00			Milepoints: From: 0 To: .2	
				Scope: RECONSTRUCTION(O)	Total \$600,000
KNOTT	1996 12 - 273.00	KY-899	.600	IMPROVE CREST OF MOUNTAIN CROSSING 1.5 NE OF MALLIE	FUNDING PHASE YEAR AMOUNT
	SP C 1999 \$2,285,000				
	1996 12 - 273.00			Milepoints: From: 3.352 To: 3.952	
				Scope: RECONSTRUCTION(O)	Total \$2,285,000

KENTUCKY TRANSPORTATION CABINET  
SIX YEAR HIGHWAY PLAN  
FY - 1998 THRU FY - 2004

COUNTY	ITEM NO. & PARENT NO.	ROUTE	LENGTH	DESCRIPTION	FUND-SCHEDULING INFORMATION																								
✓ KNOTT	1996 12 . 274.00 Parent No.: 1996 12 . 274.00	✓ KY-899	.300	CURVE REVISION FR .3 NE OF HEMPPATCH BRANCH ROAD (LET WITH 12-271.00 & 12-272.00)  Milepoints: From: 7.881 To: 8.181 Scope: RECONSTRUCTION(O)	<table border="1"> <thead> <tr> <th>FUNDING</th> <th>PHASE</th> <th>YEAR</th> <th>AMOUNT</th> </tr> </thead> <tbody> <tr> <td>SP</td> <td>C</td> <td>1998</td> <td>\$1,500,000</td> </tr> <tr> <td colspan="3">Total</td> <td>\$1,500,000</td> </tr> </tbody> </table>	FUNDING	PHASE	YEAR	AMOUNT	SP	C	1998	\$1,500,000	Total			\$1,500,000												
	FUNDING				PHASE	YEAR	AMOUNT																						
SP	C	1998	\$1,500,000																										
Total			\$1,500,000																										
✓ KNOTT	1998 12 . 283.00 Parent No.: 1998 12 . 283.00	✓ KY-550	.500	IMPROVEMENTS TO KY-550 IN HINDMAN  Milepoints: From: 11.5 To: 12 Scope: SAFETY(P)	<table border="1"> <thead> <tr> <th>FUNDING</th> <th>PHASE</th> <th>YEAR</th> <th>AMOUNT</th> </tr> </thead> <tbody> <tr> <td>SP</td> <td>D</td> <td>1998</td> <td>\$150,000</td> </tr> <tr> <td>SP</td> <td>R</td> <td>1999</td> <td>\$250,000</td> </tr> <tr> <td>SP</td> <td>U</td> <td>1999</td> <td>\$100,000</td> </tr> <tr> <td>SP</td> <td>C</td> <td>2000</td> <td>\$2,000,000</td> </tr> <tr> <td colspan="3">Total</td> <td>\$2,500,000</td> </tr> </tbody> </table>	FUNDING	PHASE	YEAR	AMOUNT	SP	D	1998	\$150,000	SP	R	1999	\$250,000	SP	U	1999	\$100,000	SP	C	2000	\$2,000,000	Total			\$2,500,000
	FUNDING				PHASE	YEAR	AMOUNT																						
SP	D	1998	\$150,000																										
SP	R	1999	\$250,000																										
SP	U	1999	\$100,000																										
SP	C	2000	\$2,000,000																										
Total			\$2,500,000																										
✓ KNOTT	1998 12 . 343.02 Parent No.: 1998 12 . 343.02	✓		RED FOX RESORT ACCESS ROAD - ADDITIONAL CONSTRUCTION FUNDS  Milepoints: From: To: Scope: NEW ROUTE(O)	<table border="1"> <thead> <tr> <th>FUNDING</th> <th>PHASE</th> <th>YEAR</th> <th>AMOUNT</th> </tr> </thead> <tbody> <tr> <td>SP</td> <td>C</td> <td>1998</td> <td>\$2,000,000</td> </tr> <tr> <td colspan="3">Total</td> <td>\$2,000,000</td> </tr> </tbody> </table>	FUNDING	PHASE	YEAR	AMOUNT	SP	C	1998	\$2,000,000	Total			\$2,000,000												
	FUNDING				PHASE	YEAR	AMOUNT																						
SP	C	1998	\$2,000,000																										
Total			\$2,000,000																										
✓ KNOTT	1998 12 . 2000.00 Parent No.: 1996 99 . 40.00	✓ KY-80	5.100	KY-80 FROM MP 0.0, PERRY CO. LINE TO MP 5.129, END PCC PAVEMENT (FD06).  Milepoints: From: 0 To: 5.129 Scope: PAVEMENT REHAB-PRI(P)	<table border="1"> <thead> <tr> <th>FUNDING</th> <th>PHASE</th> <th>YEAR</th> <th>AMOUNT</th> </tr> </thead> <tbody> <tr> <td>SP</td> <td>D</td> <td>2004</td> <td>\$25,000</td> </tr> <tr> <td colspan="3">Total</td> <td>\$25,000</td> </tr> </tbody> </table>	FUNDING	PHASE	YEAR	AMOUNT	SP	D	2004	\$25,000	Total			\$25,000												
	FUNDING				PHASE	YEAR	AMOUNT																						
SP	D	2004	\$25,000																										
Total			\$25,000																										
✓ KNOTT	1998 12 . 5000.00 Parent No.: 1998 12 . 5000.00	✓ KY-80	1.000	EMBANKMENT FAILURE @ MP 1 TO 2  Milepoints: From: 1 To: 2 Scope: LANDSLIDE REPAIR(P)	<table border="1"> <thead> <tr> <th>FUNDING</th> <th>PHASE</th> <th>YEAR</th> <th>AMOUNT</th> </tr> </thead> <tbody> <tr> <td>SP</td> <td>C</td> <td>2001</td> <td>\$417,000</td> </tr> <tr> <td colspan="3">Total</td> <td>\$417,000</td> </tr> </tbody> </table>	FUNDING	PHASE	YEAR	AMOUNT	SP	C	2001	\$417,000	Total			\$417,000												
	FUNDING				PHASE	YEAR	AMOUNT																						
SP	C	2001	\$417,000																										
Total			\$417,000																										
✓ KNOTT	1998 12 . 5001.00 Parent No.: 1998 12 . 5001.00	✓ KY-550	.100	EMBANKMENT FAILURE & RIGHT OF WAY @ MP 17.25 TO 17.35  Milepoints: From: 17.25 To: 17.35 Scope: LANDSLIDE REPAIR(P)	<table border="1"> <thead> <tr> <th>FUNDING</th> <th>PHASE</th> <th>YEAR</th> <th>AMOUNT</th> </tr> </thead> <tbody> <tr> <td>SP</td> <td>R</td> <td>2001</td> <td>\$5,000</td> </tr> <tr> <td>SP</td> <td>C</td> <td>2002</td> <td>\$173,900</td> </tr> <tr> <td colspan="3">Total</td> <td>\$178,900</td> </tr> </tbody> </table>	FUNDING	PHASE	YEAR	AMOUNT	SP	R	2001	\$5,000	SP	C	2002	\$173,900	Total			\$178,900								
	FUNDING				PHASE	YEAR	AMOUNT																						
SP	R	2001	\$5,000																										
SP	C	2002	\$173,900																										
Total			\$178,900																										
✓ KNOTT	1998 12 . 5006.00 Parent No.: 1998 12 . 5006.00	✓ KY-80	1.000	CORRECT ROCKFALL HAZARD @ MP 1 TO 2  Milepoints: From: 1 To: 2 Scope: ROCKFALL MITIGTN(P)	<table border="1"> <thead> <tr> <th>FUNDING</th> <th>PHASE</th> <th>YEAR</th> <th>AMOUNT</th> </tr> </thead> <tbody> <tr> <td>SP</td> <td>D</td> <td>2002</td> <td>\$210,000</td> </tr> <tr> <td>SP</td> <td>R</td> <td>2003</td> <td>\$30,000</td> </tr> <tr> <td>SP</td> <td>C</td> <td>2004</td> <td>\$1,750,000</td> </tr> <tr> <td colspan="3">Total</td> <td>\$1,990,000</td> </tr> </tbody> </table>	FUNDING	PHASE	YEAR	AMOUNT	SP	D	2002	\$210,000	SP	R	2003	\$30,000	SP	C	2004	\$1,750,000	Total			\$1,990,000				
	FUNDING				PHASE	YEAR	AMOUNT																						
SP	D	2002	\$210,000																										
SP	R	2003	\$30,000																										
SP	C	2004	\$1,750,000																										
Total			\$1,990,000																										
✓ KNOX WHITLEY	1998 11 . 112.00 Parent No.: 1998 11 . 112.00	-	1.200	NEW CONNECTOR FROM KY-6 @ WOODBINE TO THE CORBIN BYPASS  Milepoints: From: To: Scope: NEW ROUTE(O)	<table border="1"> <thead> <tr> <th>FUNDING</th> <th>PHASE</th> <th>YEAR</th> <th>AMOUNT</th> </tr> </thead> <tbody> <tr> <td>SP</td> <td>D</td> <td>2003</td> <td>\$400,000</td> </tr> <tr> <td colspan="3">Total</td> <td>\$400,000</td> </tr> </tbody> </table>	FUNDING	PHASE	YEAR	AMOUNT	SP	D	2003	\$400,000	Total			\$400,000												
	FUNDING				PHASE	YEAR	AMOUNT																						
SP	D	2003	\$400,000																										
Total			\$400,000																										
✓ KNOX	1996 11 . 218.00 Parent No.: 1996 11 . 218.00	KY-11	.300	CURVE REVISION ON KY-11 FR POPLAR ST. TO CUMBERLAND RIVER BRIDGE IN BARBOURVILLE  Milepoints: From: 9.088 To: 9.351 Scope: RECONSTRUCTION(O)	<table border="1"> <thead> <tr> <th>FUNDING</th> <th>PHASE</th> <th>YEAR</th> <th>AMOUNT</th> </tr> </thead> <tbody> <tr> <td>SP</td> <td>D</td> <td>1999</td> <td>\$100,000</td> </tr> <tr> <td>SP</td> <td>R</td> <td>2001</td> <td>\$150,000</td> </tr> <tr> <td>SP</td> <td>U</td> <td>2001</td> <td>\$50,000</td> </tr> <tr> <td>SP</td> <td>C</td> <td>2002</td> <td>\$405,000</td> </tr> <tr> <td colspan="3">Total</td> <td>\$705,000</td> </tr> </tbody> </table>	FUNDING	PHASE	YEAR	AMOUNT	SP	D	1999	\$100,000	SP	R	2001	\$150,000	SP	U	2001	\$50,000	SP	C	2002	\$405,000	Total			\$705,000
	FUNDING				PHASE	YEAR	AMOUNT																						
SP	D	1999	\$100,000																										
SP	R	2001	\$150,000																										
SP	U	2001	\$50,000																										
SP	C	2002	\$405,000																										
Total			\$705,000																										
✓ KNOX	1996 11 . 994.00 Parent No.: 1996 99 . 134.00	KY-312	.600	WIDEN PAVEMENT TO 3 LANES TO PROVIDE TWO-WAY LEFT TURN LANE  Milepoints: From: .715 To: 1.313 Scope: SAFETY(P)	<table border="1"> <thead> <tr> <th>FUNDING</th> <th>PHASE</th> <th>YEAR</th> <th>AMOUNT</th> </tr> </thead> <tbody> <tr> <td>SAF</td> <td>C</td> <td>1999</td> <td>\$300,000</td> </tr> <tr> <td colspan="3">Total</td> <td>\$300,000</td> </tr> </tbody> </table>	FUNDING	PHASE	YEAR	AMOUNT	SAF	C	1999	\$300,000	Total			\$300,000												
	FUNDING				PHASE	YEAR	AMOUNT																						
SAF	C	1999	\$300,000																										
Total			\$300,000																										
✓ LARUE	1996 04 . 121.01 Parent No.: 1996 04 . 121.01	KY-210	7.200	HODGENVILLE-CAMPBELLSVILLE; RECONST. FROM MORNING STAR ROAD TO KY-1618 AT HODGENVILLE (CONST. FUNDS FOR CONSTRUCTION PHASE I)  Milepoints: From: 6.994 To: 14.187 Scope: RECONSTRUCTION(O)	<table border="1"> <thead> <tr> <th>FUNDING</th> <th>PHASE</th> <th>YEAR</th> <th>AMOUNT</th> </tr> </thead> <tbody> <tr> <td>SP</td> <td>D</td> <td>1999</td> <td>\$850,000</td> </tr> <tr> <td>STP</td> <td>R</td> <td>2000</td> <td>\$3,000,000</td> </tr> <tr> <td>STP</td> <td>U</td> <td>2000</td> <td>\$2,000,000</td> </tr> <tr> <td>STP</td> <td>C</td> <td>2001</td> <td>\$8,000,000</td> </tr> <tr> <td colspan="3">Total</td> <td>\$13,850,000</td> </tr> </tbody> </table>	FUNDING	PHASE	YEAR	AMOUNT	SP	D	1999	\$850,000	STP	R	2000	\$3,000,000	STP	U	2000	\$2,000,000	STP	C	2001	\$8,000,000	Total			\$13,850,000
	FUNDING				PHASE	YEAR	AMOUNT																						
SP	D	1999	\$850,000																										
STP	R	2000	\$3,000,000																										
STP	U	2000	\$2,000,000																										
STP	C	2001	\$8,000,000																										
Total			\$13,850,000																										

KENTUCKY TRANSPORTATION CABINET  
SIX YEAR HIGHWAY PLAN  
FY - 1998 THRU FY - 2004

COUNTY	ITEM NO. & PARENT NO.	ROUTE	LENGTH	DESCRIPTION	FUND-SCHEDULING INFORMATION			
LARUE ✓	1998 04 - 121.02 Parent No.:	KY-210	7.200	HODGENVILLE-CAMPBELLSVILLE; RECONST. FROM MORNING STAR ROAD TO KY-1618 AT HODGENVILLE (CONST. FUNDS FOR CONSTRUCTION PHASE I) *PREFINANCE CONVERSION*	FUNDING	PHASE	YEAR	AMOUNT
	1996 04 - 121.01				STP	C	2002	\$12,000,000
					Total			\$12,000,000
				Milepoints: From: 6.994 To: 14.187 Scope: RECONSTRUCTION(O)				
LARUE ✓	1996 04 - 181.00 Parent No.:	US-31E	1.400	HODGENVILLE-BARDSTOWN; RECONSTRUCT FR .2 N OF KY-61 TO HODGENVILLE BYPASS	FUNDING	PHASE	YEAR	AMOUNT
	1996 04 - 181.00				STP	R	1998	\$700,000
					STP	U	1998	\$450,000
					STP	C	2000	\$2,500,000
				Milepoints: From: 7.126 To: 8.486 Scope: MAJOR WIDENING(O)	Total			\$3,650,000
LARUE ✓	1996 04 - 1041.00 Parent No.:	US-31E	.100	HODGENVILLE-BARDSTOWN BR & APPRS AT CRADY CREEK .5 E OF KY-1832	FUNDING	PHASE	YEAR	AMOUNT
	1996 04 - 1041.00				BRO	R	1999	\$100,000
					BRO	U	1999	\$50,000
					BRO	C	2000	\$200,000
				Milepoints: From: 13.339 To: 13.439 Scope: BRIDGE REPLACEMENT(P)	Total			\$350,000
LARUE ✓	1996 04 - 1047.00 Parent No.:	KY-470	.100	HODGENVILLE-GLASGOW BR & APPRS AT WALTERSCREEK .3 S OF KY-1192	FUNDING	PHASE	YEAR	AMOUNT
	1996 04 - 1047.00				BRX	R	2000	\$20,000
					BRX	U	2000	\$10,000
					BRX	C	2002	\$350,000
				Milepoints: From: 2.989 To: 3.089 Scope: BRIDGE REPLACEMENT(P)	Total			\$380,000
LARUE ✓	1998 04 - 5006.00 Parent No.:	KY-84	.600	CORRECT ROCKFALL HAZARD @ MP 11.3 TO 11.9	FUNDING	PHASE	YEAR	AMOUNT
	1998 04 - 5006.00				SP	D	2004	\$60,000
					Total			\$60,000
				Milepoints: From: 11.3 To: 11.9 Scope: ROCKFALL MITIGTN(P)				
LAUREL ✓	1998 11 - 8.00 ✓ Parent No.:	I-75	2.500	TENN. STATE LINE-LEXINGTON; 6- LANE I-75 NEAR LONDON (EXITS 38 TO 41) (TOTALLY FUNDED WITH "NH" & STATE MATCH)	FUNDING	PHASE	YEAR	AMOUNT
	1998 11 - 8.00				NH	C	2003	\$14,000,000
					Total			\$14,000,000
				Milepoints: From: 38.187 To: 40.704 Scope: MAJOR WIDENING(O)				
LAUREL ✓	1996 11 - 9.01 ✓ Parent No.:	I-75	9.300	TENN. STATE LINE-LEXINGTON; WIDEN I-75 TO 6-LANES FROM US- 25E AT CORBIN NORTH TO KY-192 AT LONDON (INCLUDES THE LAUREL RIVER BRIDGES) (TOTALLY FUNDED WITH "NH" & STATE MATCH)	FUNDING	PHASE	YEAR	AMOUNT
	1996 11 - 9.01				NH	C	2003	\$10,000,000
					Total			\$10,000,000
				Milepoints: From: 28.851 To: 38.187 Scope: MAJOR WIDENING(O)				
LAUREL ✓	1998 11 - 9.02 ✓ Parent No.:	I-75	9.300	TENN. STATE LINE-LEXINGTON; WIDEN I-75 TO 6-LANES FROM US- 25E AT CORBIN NORTH TO KY-192 AT LONDON (NH SHARE) (INCLUDES THE LAUREL RIVER BRIDGES) *PREFINANCE CONVERSION*	FUNDING	PHASE	YEAR	AMOUNT
	1996 11 - 9.01				NH	C	2004	\$5,000,000
					Total			\$5,000,000
				Milepoints: From: 28.851 To: 38.187 Scope: MAJOR WIDENING(O)				
LAUREL ROCKCASTLE MADISON ✓	1998 11 - 15.00 Parent No.:	I-75		TENN. STATE LINE TO LEXINGTON RD; CONSTRUCTION FUNDS FOR I-75 WIDENING TO SIX LANES (PRIORITY SEGMENTS FROM CORBIN TO BEREA)	FUNDING	PHASE	YEAR	AMOUNT
	1998 11 - 15.00				STP	C	2003	\$16,000,000
					Total			\$16,000,000
				Milepoints: From: To: Scope: MAJOR WIDENING(O)				
LAUREL ROCKCASTLE MADISON ✓	1998 11 - 15.01 Parent No.:	I-75		TENN. STATE LINE TO LEXINGTON RD; CONSTRUCTION FUNDS FOR I-75 WIDENING	FUNDING	PHASE	YEAR	AMOUNT
	1998 11 - 15.00				SP	C	2003	\$7,500,000
					Total			\$7,500,000
				Milepoints: From: To: Scope: MAJOR WIDENING(O)				

KENTUCKY TRANSPORTATION CABINET  
SIX YEAR HIGHWAY PLAN  
FY - 1998 THRU FY - 2004

COUNTY	ITEM NO. & PARENT NO.	ROUTE	LENGTH	DESCRIPTION	FUND-SCHEDULING INFORMATION																								
LAUREL ROCKCASTLE MADISON	1998 11 - 15.02 ✓	1-75		TENN. STATE LINE TO LEXINGTON RD; CONSTRUCTION FUNDS FOR 1-75 WIDENING *ADDITIONAL FUNDS FOR 11-15.01*	<table border="1"> <thead> <tr> <th>FUNDING</th> <th>PHASE</th> <th>YEAR</th> <th>AMOUNT</th> </tr> </thead> <tbody> <tr> <td>SP</td> <td>C</td> <td>2004</td> <td>\$13,500,000</td> </tr> <tr> <td colspan="3">Total</td> <td>\$13,500,000</td> </tr> </tbody> </table>	FUNDING	PHASE	YEAR	AMOUNT	SP	C	2004	\$13,500,000	Total			\$13,500,000												
	FUNDING					PHASE	YEAR	AMOUNT																					
SP	C	2004	\$13,500,000																										
Total			\$13,500,000																										
1998 11 - 15.02	Parent No.:		Milepoints: From: To:	Scope: MAJOR WIDENING(O)																									
LAUREL PULASKI	1998 11 - 66.00 ✓	I-66	38.000	LOCATE I-66 ROUTING FROM THE CUMBERLAND PARKWAY AT SOMERSET VIA I-75 SOUTH OF LONDON TO THE DANIEL BOONE PARKWAY	<table border="1"> <thead> <tr> <th>FUNDING</th> <th>PHASE</th> <th>YEAR</th> <th>AMOUNT</th> </tr> </thead> <tbody> <tr> <td>SP</td> <td>D</td> <td>1999</td> <td>\$500,000</td> </tr> <tr> <td colspan="3">Total</td> <td>\$500,000</td> </tr> </tbody> </table>	FUNDING	PHASE	YEAR	AMOUNT	SP	D	1999	\$500,000	Total			\$500,000												
	FUNDING					PHASE	YEAR	AMOUNT																					
SP	D	1999	\$500,000																										
Total			\$500,000																										
1998 11 - 66.00	Parent No.:		Milepoints: From: To:	Scope: SCOPING STUDY(O)																									
LAUREL	1996 11 - 278.10 ✓	KY-30	4.300	I-75 TO MOUNTAIN PARKWAY; RECONSTRUCT FR LONDON (DBP) TO EAST BERNSTADT	<table border="1"> <thead> <tr> <th>FUNDING</th> <th>PHASE</th> <th>YEAR</th> <th>AMOUNT</th> </tr> </thead> <tbody> <tr> <td>SP</td> <td>D</td> <td>1998</td> <td>\$600,000</td> </tr> <tr> <td>SP</td> <td>R</td> <td>1999</td> <td>\$2,600,000</td> </tr> <tr> <td>SP</td> <td>U</td> <td>1999</td> <td>\$500,000</td> </tr> <tr> <td>SP</td> <td>C</td> <td>2001</td> <td>\$10,000,000</td> </tr> <tr> <td colspan="3">Total</td> <td>\$13,700,000</td> </tr> </tbody> </table>	FUNDING	PHASE	YEAR	AMOUNT	SP	D	1998	\$600,000	SP	R	1999	\$2,600,000	SP	U	1999	\$500,000	SP	C	2001	\$10,000,000	Total			\$13,700,000
	FUNDING					PHASE	YEAR	AMOUNT																					
SP	D	1998	\$600,000																										
SP	R	1999	\$2,600,000																										
SP	U	1999	\$500,000																										
SP	C	2001	\$10,000,000																										
Total			\$13,700,000																										
1996 11 - 278.10	Parent No.:		Milepoints: From: 1.4 To: 9.8	Scope: RELOCATION(O)																									
LAUREL	1998 11 - 278.12 ✓	KY-30	4.300	I-75 TO MOUNTAIN PARKWAY; RECONSTRUCT FR LONDON (DBP) TO EAST BERNSTADT *ADDITIONAL CONSTRUCTION FUNDS FOR 11-278.10*	<table border="1"> <thead> <tr> <th>FUNDING</th> <th>PHASE</th> <th>YEAR</th> <th>AMOUNT</th> </tr> </thead> <tbody> <tr> <td>SP</td> <td>C</td> <td>2003</td> <td>\$7,000,000</td> </tr> <tr> <td colspan="3">Total</td> <td>\$7,000,000</td> </tr> </tbody> </table>	FUNDING	PHASE	YEAR	AMOUNT	SP	C	2003	\$7,000,000	Total			\$7,000,000												
	FUNDING					PHASE	YEAR	AMOUNT																					
SP	C	2003	\$7,000,000																										
Total			\$7,000,000																										
1996 11 - 278.10	Parent No.:		Milepoints: From: 1.4 To: 9.8	Scope: RELOCATION(O)																									
LAUREL JACKSON	1996 11 - 278.20 ✓	KY-30	3.000	I-75 TO MOUNTAIN PARKWAY; RELOCATE KY-30 FROM EAST BERNSTADT TO TYNER (SECTION 1)	<table border="1"> <thead> <tr> <th>FUNDING</th> <th>PHASE</th> <th>YEAR</th> <th>AMOUNT</th> </tr> </thead> <tbody> <tr> <td>SP</td> <td>D</td> <td>2001</td> <td>\$2,500,000</td> </tr> <tr> <td>SP</td> <td>R</td> <td>2003</td> <td>\$4,000,000</td> </tr> <tr> <td colspan="3">Total</td> <td>\$6,500,000</td> </tr> </tbody> </table>	FUNDING	PHASE	YEAR	AMOUNT	SP	D	2001	\$2,500,000	SP	R	2003	\$4,000,000	Total			\$6,500,000								
	FUNDING					PHASE	YEAR	AMOUNT																					
SP	D	2001	\$2,500,000																										
SP	R	2003	\$4,000,000																										
Total			\$6,500,000																										
1996 11 - 278.20	Parent No.:		Milepoints: From: To:	Scope: RELOCATION(O)																									
LAUREL	1996 11 - 995.00 ✓	KY-229	.400	REDUCE VERTICAL CURVE ON KY-229; ADD LEFT TURN LANE FOR KY-229 AND RELOCATE KY-1189 - BOTH APPROACHES	<table border="1"> <thead> <tr> <th>FUNDING</th> <th>PHASE</th> <th>YEAR</th> <th>AMOUNT</th> </tr> </thead> <tbody> <tr> <td>SAF</td> <td>R</td> <td>1999</td> <td>\$30,000</td> </tr> <tr> <td>SAF</td> <td>U</td> <td>1999</td> <td>\$15,000</td> </tr> <tr> <td>SAF</td> <td>C</td> <td>2000</td> <td>\$200,000</td> </tr> <tr> <td colspan="3">Total</td> <td>\$245,000</td> </tr> </tbody> </table>	FUNDING	PHASE	YEAR	AMOUNT	SAF	R	1999	\$30,000	SAF	U	1999	\$15,000	SAF	C	2000	\$200,000	Total			\$245,000				
	FUNDING					PHASE	YEAR	AMOUNT																					
SAF	R	1999	\$30,000																										
SAF	U	1999	\$15,000																										
SAF	C	2000	\$200,000																										
Total			\$245,000																										
1996 99 - 134.00	Parent No.:		Milepoints: From: 7.55 To: 7.9	Scope: SAFETY(P)																									
LAUREL ROCKCASTLE	1996 11 - 1015.00 ✓	KY-1956	.100	LONDON-BERNSTADT-SOMERSET; BR & APPRS OVER ROCKCASTLE RIVER AT ROCKCASTLE-LAUREL CO. LINE	<table border="1"> <thead> <tr> <th>FUNDING</th> <th>PHASE</th> <th>YEAR</th> <th>AMOUNT</th> </tr> </thead> <tbody> <tr> <td>BRX</td> <td>C</td> <td>1999</td> <td>\$1,200,000</td> </tr> <tr> <td colspan="3">Total</td> <td>\$1,200,000</td> </tr> </tbody> </table>	FUNDING	PHASE	YEAR	AMOUNT	BRX	C	1999	\$1,200,000	Total			\$1,200,000												
	FUNDING					PHASE	YEAR	AMOUNT																					
BRX	C	1999	\$1,200,000																										
Total			\$1,200,000																										
1996 11 - 1015.00	Parent No.:		Milepoints: From: 0 To: .1	Scope: BRIDGE REPLACEMENT(P)																									
LAUREL	1996 11 - 1030.00 ✓	KY-1189	.100	FARISTON-LESBAS-KY80 BR & APPRS OVER ROUGH CREEK .1 W OF KY-830	<table border="1"> <thead> <tr> <th>FUNDING</th> <th>PHASE</th> <th>YEAR</th> <th>AMOUNT</th> </tr> </thead> <tbody> <tr> <td>BRX</td> <td>C</td> <td>1999</td> <td>\$160,000</td> </tr> <tr> <td colspan="3">Total</td> <td>\$160,000</td> </tr> </tbody> </table>	FUNDING	PHASE	YEAR	AMOUNT	BRX	C	1999	\$160,000	Total			\$160,000												
	FUNDING					PHASE	YEAR	AMOUNT																					
BRX	C	1999	\$160,000																										
Total			\$160,000																										
1996 11 - 1030.00	Parent No.:		Milepoints: From: 3.183 To: 3.283	Scope: BRIDGE REPLACEMENT(P)																									
LAUREL	1996 11 - 1047.00 ✓	KY-1305	.100	LIDA BR & APPRS AT LITTLE SANDY CREEK .45 NW OF KY-488	<table border="1"> <thead> <tr> <th>FUNDING</th> <th>PHASE</th> <th>YEAR</th> <th>AMOUNT</th> </tr> </thead> <tbody> <tr> <td>BRX</td> <td>R</td> <td>2000</td> <td>\$50,000</td> </tr> <tr> <td>BRX</td> <td>U</td> <td>2000</td> <td>\$25,000</td> </tr> <tr> <td>BRX</td> <td>C</td> <td>2002</td> <td>\$200,000</td> </tr> <tr> <td colspan="3">Total</td> <td>\$275,000</td> </tr> </tbody> </table>	FUNDING	PHASE	YEAR	AMOUNT	BRX	R	2000	\$50,000	BRX	U	2000	\$25,000	BRX	C	2002	\$200,000	Total			\$275,000				
	FUNDING					PHASE	YEAR	AMOUNT																					
BRX	R	2000	\$50,000																										
BRX	U	2000	\$25,000																										
BRX	C	2002	\$200,000																										
Total			\$275,000																										
1996 11 - 1047.00	Parent No.:		Milepoints: From: 3.586 To: 3.686	Scope: BRIDGE REPLACEMENT(P)																									
LAUREL	1998 11 - 2001.00 ✓	I-75	2.000	TENN. STATE LINE-LEXINGTON; I-75 FROM 46.95 TO MP 48.95, AC PAVEMENT NEAR KY 909	<table border="1"> <thead> <tr> <th>FUNDING</th> <th>PHASE</th> <th>YEAR</th> <th>AMOUNT</th> </tr> </thead> <tbody> <tr> <td>IM</td> <td>C</td> <td>1999</td> <td>\$700,000</td> </tr> <tr> <td colspan="3">Total</td> <td>\$700,000</td> </tr> </tbody> </table>	FUNDING	PHASE	YEAR	AMOUNT	IM	C	1999	\$700,000	Total			\$700,000												
	FUNDING					PHASE	YEAR	AMOUNT																					
IM	C	1999	\$700,000																										
Total			\$700,000																										
1996 99 - 203.00	Parent No.:		Milepoints: From: 46.95 To: 48.95	Scope: PAVEMENT REHAB-INT(P)																									
LAUREL	1998 11 - 2004.00 ✓	DB-9006	3.900	DANIEL BOONE PARKWAY FROM MP 0.00, US-25 TO MP 3.88, KY192 (FD06).	<table border="1"> <thead> <tr> <th>FUNDING</th> <th>PHASE</th> <th>YEAR</th> <th>AMOUNT</th> </tr> </thead> <tbody> <tr> <td>SP</td> <td>D</td> <td>2000</td> <td>\$100,000</td> </tr> <tr> <td>SP</td> <td>C</td> <td>2002</td> <td>\$7,500,000</td> </tr> <tr> <td colspan="3">Total</td> <td>\$7,600,000</td> </tr> </tbody> </table>	FUNDING	PHASE	YEAR	AMOUNT	SP	D	2000	\$100,000	SP	C	2002	\$7,500,000	Total			\$7,600,000								
	FUNDING					PHASE	YEAR	AMOUNT																					
SP	D	2000	\$100,000																										
SP	C	2002	\$7,500,000																										
Total			\$7,600,000																										
1996 99 - 40.00	Parent No.:		Milepoints: From: 0 To: 3.88	Scope: PAVEMENT REHAB-PRK(P)																									

KENTUCKY TRANSPORTATION CABINET  
SIX YEAR HIGHWAY PLAN  
FY - 1998 THRU FY - 2004

COUNTY	ITEM NO. & PARENT NO.	ROUTE	LENGTH	DESCRIPTION	FUND-SCHEDULING INFORMATION
LAUREL ✓	1998 11 - 2004.01 Parent No.:	DB-9006	4.900	DANIEL BOONE PARKWAY FROM MP 3.88, KY192 TO MP 8.8, 0.4MI W OF KY-1305 (FD06)	FUNDING PHASE YEAR AMOUNT
	1998 11 - 2004.00				SP D 2000 \$100,000
				Milepoints: From: 3.88 To: 8.8	SP C 2004 \$8,700,000
				Scope: PAVEMENT REHAB-PRK(P)	Total \$8,800,000
LAUREL ✓	1998 11 - 2007.00 Parent No.:	US-25E	1.700	US-25E FROM MP 0.344, US-25 & US-25W TO MP 2.024, WEST RAMP TO I-75 (FD06)	FUNDING PHASE YEAR AMOUNT
	1998 11 - 2007.00				SP D 2003 \$50,000
				Milepoints: From: .34 To: 2.02	Total \$50,000
				Scope: PAVEMENT REHAB-PRI(P)	
LAWRENCE ✓	1996 12 - 3.00 Parent No.:	US-23	.100	CONSTRUCT INTERCHANGE AT US-23/KY-3 INTERSECTION AT LOUISA	FUNDING PHASE YEAR AMOUNT
	1996 12 - 3.00				NH R 2001 \$1,700,000
				Milepoints: From: 18.36 To: 18.46	NH U 2003 \$750,000
				Scope: NEW INTERCHANGE(O)	NH C 2004 \$8,500,000
					Total \$10,950,000
LAWRENCE ✓	1996 12 - 160.00 Parent No.:	KY-644	1.000	WIDEN KY-644 FR KY-2565 (OLD US-23) EAST 1.0 MILE	FUNDING PHASE YEAR AMOUNT
	1996 12 - 160.00				STP R 1998 \$900,000
				Milepoints: From: 0 To: 1	STP U 1998 \$200,000
				Scope: RECONSTRUCTION(O)	Total \$1,100,000
LAWRENCE ✓	1998 12 - 160.01 Parent No.:	KY-644	1.000	WIDEN KY-644 FR KY-2565 (OLD US-23) S OF LOUISA EAST 1.0 MILE	FUNDING PHASE YEAR AMOUNT
	1996 12 - 160.00				SP C 1999 \$1,800,000
				Milepoints: From: 0 To: 1	Total \$1,800,000
				Scope: RECONSTRUCTION(O)	
LAWRENCE ✓	1998 12 - 189.00 Parent No.:	KY-2565	.100	ADD LEFT TURN LANE AT THE JUNCTION OF KY-32 NEAR LOUISA	FUNDING PHASE YEAR AMOUNT
	1996 99 - 135.00				SAP D 1998 \$50,000
				Milepoints: From: 2.975 To: 3.075	SAP U 1999 \$40,000
				Scope: SAFETY(P)	SAP C 2000 \$410,000
					Total \$500,000
LAWRENCE ✓	1998 12 - 190.00 Parent No.:	US-23	.100	ADD LUMINAIRES TO LIGHT INTERSECTION AT KY-2565	FUNDING PHASE YEAR AMOUNT
	1996 99 - 135.00				SAP D 1998 \$5,000
				Milepoints: From: 14.56 To: 14.66	SAP C 1998 \$55,000
				Scope: SAFETY(P)	Total \$60,000
LAWRENCE ✓	1998 12 - 284.00 Parent No.:	KY-32	4.000	LOUISA-SANDY HOOK ROAD; RECONSTRUCT A PRIORITY SECTION OF KY32 BETWEEN THE END OF CORP OF ENGRS RECONSTRUCTION AT YATESVILLE LAKE AND US23	FUNDING PHASE YEAR AMOUNT
	1998 12 - 284.00				STP D 2004 \$600,000
				Milepoints: From: 23.64 To: 27.64	Total \$600,000
				Scope: RECONSTRUCTION(O)	
LAWRENCE ✓	1996 12 - 1033.00 Parent No.:	KY-707	.100	BUCHANAN-ADELINE BR & APPRS OVER LEFT FORK OF BEAR CREEK 2.0 S OF KY-1937 (LET WITH 12-1034.00)	FUNDING PHASE YEAR AMOUNT
	1996 12 - 1033.00				BRZ R 1999 \$50,000
				Milepoints: From: 6.2 To: 6.3	BRZ U 1999 \$50,000
				Scope: BRIDGE REPLACEMENT(P)	BRZ C 2002 \$250,000
					Total \$350,000
LAWRENCE ✓	1996 12 - 1034.00 Parent No.:	KY-707	.100	BUCHANAN-ADELINE BR & APPRS OVER BRUSHY FORK .5 S OF KY-1937 (LET WITH 12-1033.00)	FUNDING PHASE YEAR AMOUNT
	1996 12 - 1034.00				BRZ R 1999 \$50,000
				Milepoints: From: 7.695 To: 7.795	BRZ U 1999 \$50,000
				Scope: BRIDGE REPLACEMENT(P)	BRZ C 2002 \$250,000
					Total \$350,000
LAWRENCE ✓	1998 12 - 1063.00 Parent No.:	CR-1124	.100	LAUREL CREEK ROAD; REPLACE BRIDGE OVER ROCKCASTLE CREEK	FUNDING PHASE YEAR AMOUNT
	1998 12 - 1063.00				BRZ D 1999 \$85,000
				Milepoints: From: To:	BRZ R 2000 \$15,000
				Scope: BRIDGE REPLACEMENT(P)	BRZ U 2000 \$15,000
					BRZ C 2001 \$500,000
					Total \$615,000



KENTUCKY TRANSPORTATION CABINET  
SIX YEAR HIGHWAY PLAN  
FY - 1998 THRU FY - 2004

COUNTY	ITEM NO. & PARENT NO.	ROUTE	LENGTH	DESCRIPTION	FUND-SCHEDULING INFORMATION																								
LEE	1996 10 - 127.00	KY-52	.300	RECONSTRUCT KY-708N INTERSECTION FOR SAFETY	<table border="1"> <thead> <tr> <th>FUNDING</th> <th>PHASE</th> <th>YEAR</th> <th>AMOUNT</th> </tr> </thead> <tbody> <tr> <td>SAF</td> <td>R</td> <td>1998</td> <td>\$100,000</td> </tr> <tr> <td>SAF</td> <td>U</td> <td>1998</td> <td>\$75,000</td> </tr> <tr> <td>SAF</td> <td>C</td> <td>1999</td> <td>\$500,000</td> </tr> <tr> <td colspan="3">Total</td> <td>\$675,000</td> </tr> </tbody> </table>	FUNDING	PHASE	YEAR	AMOUNT	SAF	R	1998	\$100,000	SAF	U	1998	\$75,000	SAF	C	1999	\$500,000	Total			\$675,000				
	FUNDING					PHASE	YEAR	AMOUNT																					
SAF	R	1998	\$100,000																										
SAF	U	1998	\$75,000																										
SAF	C	1999	\$500,000																										
Total			\$675,000																										
	1996 10 - 127.00 Parent No.:			Milepoints: From: 20.678 To: 20.978 Scope: SAFETY-HAZARD ELIM(P)																									
LEE	1996 10 - 274.00	KY-52	.500	GRADE SEPARATION RECONST UNDERPASS WITH CSX R.R. IN BEATTYVILLE	<table border="1"> <thead> <tr> <th>FUNDING</th> <th>PHASE</th> <th>YEAR</th> <th>AMOUNT</th> </tr> </thead> <tbody> <tr> <td>SAF</td> <td>C</td> <td>2000</td> <td>\$2,000,000</td> </tr> <tr> <td colspan="3">Total</td> <td>\$2,000,000</td> </tr> </tbody> </table>	FUNDING	PHASE	YEAR	AMOUNT	SAF	C	2000	\$2,000,000	Total			\$2,000,000												
	FUNDING					PHASE	YEAR	AMOUNT																					
SAF	C	2000	\$2,000,000																										
Total			\$2,000,000																										
	1996 10 - 274.00 Parent No.:			Milepoints: From: 12.49 To: 12.958 Scope: SAFETY-RR SEPARATN(P)																									
LEE OWSLEY	1996 10 - 292.00	KY-11	7.200	I-75 TO MOUNTAIN PARKWAY; RECONSTRUCT KY-11 FROM KY-30 AT LEVI TO BEATTYVILLE	<table border="1"> <thead> <tr> <th>FUNDING</th> <th>PHASE</th> <th>YEAR</th> <th>AMOUNT</th> </tr> </thead> <tbody> <tr> <td>SP</td> <td>D</td> <td>2002</td> <td>\$1,200,000</td> </tr> <tr> <td colspan="3">Total</td> <td>\$1,200,000</td> </tr> </tbody> </table>	FUNDING	PHASE	YEAR	AMOUNT	SP	D	2002	\$1,200,000	Total			\$1,200,000												
	FUNDING					PHASE	YEAR	AMOUNT																					
SP	D	2002	\$1,200,000																										
Total			\$1,200,000																										
	1996 10 - 292.00 Parent No.:			Milepoints: From: 0 To: 4.148 Scope: DESIGN ENGINEERING(O)																									
LEE	1996 10 - 1056.00	CR-1147	.100	PINE GROVE ROAD; BRIDGE AND APPROACHES AT SOUTH FORK KY. RIVER .1 N JCT. WITH CR-5146 (C6)	<table border="1"> <thead> <tr> <th>FUNDING</th> <th>PHASE</th> <th>YEAR</th> <th>AMOUNT</th> </tr> </thead> <tbody> <tr> <td>BRZ</td> <td>D</td> <td>2002</td> <td>\$75,000</td> </tr> <tr> <td>BRZ</td> <td>R</td> <td>2004</td> <td>\$50,000</td> </tr> <tr> <td>BRZ</td> <td>U</td> <td>2004</td> <td>\$50,000</td> </tr> <tr> <td colspan="3">Total</td> <td>\$175,000</td> </tr> </tbody> </table>	FUNDING	PHASE	YEAR	AMOUNT	BRZ	D	2002	\$75,000	BRZ	R	2004	\$50,000	BRZ	U	2004	\$50,000	Total			\$175,000				
	FUNDING					PHASE	YEAR	AMOUNT																					
BRZ	D	2002	\$75,000																										
BRZ	R	2004	\$50,000																										
BRZ	U	2004	\$50,000																										
Total			\$175,000																										
	1996 10 - 1056.00 Parent No.:			Milepoints: From: To: Scope: BRIDGE REPLACEMENT(P)																									
LESLIE	1996 11 - 12.00	US-421	2.100	CONSTRUCT HYDEN BYPASS FROM LESLIE COUNTY HIGH SCHOOL TO HYDEN SPUR (KY-118)	<table border="1"> <thead> <tr> <th>FUNDING</th> <th>PHASE</th> <th>YEAR</th> <th>AMOUNT</th> </tr> </thead> <tbody> <tr> <td>STP</td> <td>D</td> <td>2002</td> <td>\$500,000</td> </tr> <tr> <td colspan="3">Total</td> <td>\$500,000</td> </tr> </tbody> </table>	FUNDING	PHASE	YEAR	AMOUNT	STP	D	2002	\$500,000	Total			\$500,000												
	FUNDING					PHASE	YEAR	AMOUNT																					
STP	D	2002	\$500,000																										
Total			\$500,000																										
	1996 11 - 12.00 Parent No.:			Milepoints: From: To: Scope: SCOPING STUDY(O)																									
LESLIE	1998 11 - 119.00	DB-9006	.400	NEW INTERCHANGE ON THE DANIEL BOONE PARKWAY IN THE VICINITY OF BOBS FORK (INDUSTRIAL PARK ACCESS)	<table border="1"> <thead> <tr> <th>FUNDING</th> <th>PHASE</th> <th>YEAR</th> <th>AMOUNT</th> </tr> </thead> <tbody> <tr> <td>SP</td> <td>D</td> <td>2003</td> <td>\$400,000</td> </tr> <tr> <td colspan="3">Total</td> <td>\$400,000</td> </tr> </tbody> </table>	FUNDING	PHASE	YEAR	AMOUNT	SP	D	2003	\$400,000	Total			\$400,000												
	FUNDING					PHASE	YEAR	AMOUNT																					
SP	D	2003	\$400,000																										
Total			\$400,000																										
	1998 11 - 119.00 Parent No.:			Milepoints: From: 38.2 To: 38.6 Scope: DESIGN ENGINEERING(O)																									
LESLIE	1996 11 - 1012.00	KY-80	.100	HYDEN-HAZARD BR & APPRS OVER WOOTEN CREEK .10 S OF KY-1807	<table border="1"> <thead> <tr> <th>FUNDING</th> <th>PHASE</th> <th>YEAR</th> <th>AMOUNT</th> </tr> </thead> <tbody> <tr> <td>BRO</td> <td>C</td> <td>1999</td> <td>\$450,000</td> </tr> <tr> <td colspan="3">Total</td> <td>\$450,000</td> </tr> </tbody> </table>	FUNDING	PHASE	YEAR	AMOUNT	BRO	C	1999	\$450,000	Total			\$450,000												
	FUNDING					PHASE	YEAR	AMOUNT																					
BRO	C	1999	\$450,000																										
Total			\$450,000																										
	1996 11 - 1012.00 Parent No.:			Milepoints: From: 6.067 To: 6.167 Scope: BRIDGE REPLACEMENT(P)																									
LETCHER	1998 12 - 121.00	KY-15	1.000	HAZARD-WHITESBURG; CONSTRUCT NEW INTERSECTION WITH LEFT TURN LANES AT KY-160 NEAR VAN.	<table border="1"> <thead> <tr> <th>FUNDING</th> <th>PHASE</th> <th>YEAR</th> <th>AMOUNT</th> </tr> </thead> <tbody> <tr> <td>SP</td> <td>D</td> <td>2003</td> <td>\$150,000</td> </tr> <tr> <td colspan="3">Total</td> <td>\$150,000</td> </tr> </tbody> </table>	FUNDING	PHASE	YEAR	AMOUNT	SP	D	2003	\$150,000	Total			\$150,000												
	FUNDING					PHASE	YEAR	AMOUNT																					
SP	D	2003	\$150,000																										
Total			\$150,000																										
	1998 12 - 121.00 Parent No.:			Milepoints: From: 5.725 To: 6.725 Scope: SAFETY(P)																									
LETCHER HARLAN	1998 12 - 311.10	US-119	6.900	HARLAN-WHITESBURG; PINE MOUNTAIN; PARTRIDGE TO OVEN FORK (F16)	<table border="1"> <thead> <tr> <th>FUNDING</th> <th>PHASE</th> <th>YEAR</th> <th>AMOUNT</th> </tr> </thead> <tbody> <tr> <td>APD</td> <td>D</td> <td>1998</td> <td>\$3,000,000</td> </tr> <tr> <td>APD</td> <td>R</td> <td>1999</td> <td>\$13,000,000</td> </tr> <tr> <td>APD</td> <td>U</td> <td>2000</td> <td>\$2,000,000</td> </tr> <tr> <td>APD</td> <td>C</td> <td>2001</td> <td>\$10,000,000</td> </tr> <tr> <td colspan="3">Total</td> <td>\$28,000,000</td> </tr> </tbody> </table>	FUNDING	PHASE	YEAR	AMOUNT	APD	D	1998	\$3,000,000	APD	R	1999	\$13,000,000	APD	U	2000	\$2,000,000	APD	C	2001	\$10,000,000	Total			\$28,000,000
	FUNDING					PHASE	YEAR	AMOUNT																					
APD	D	1998	\$3,000,000																										
APD	R	1999	\$13,000,000																										
APD	U	2000	\$2,000,000																										
APD	C	2001	\$10,000,000																										
Total			\$28,000,000																										
	1996 12 - 311.04 Parent No.:			Milepoints: From: 1.345 To: 8.3 Scope: RELOCATION(O)																									
LETCHER HARLAN	1998 12 - 311.11	US-119	6.900	HARLAN-WHITESBURG; PINE MOUNTAIN; PARTRIDGE TO OVEN FORK (F16) [SPECIAL FEDERAL APPROPRIATION REQUIRED; FUNDS NOT CURRENTLY AVAILABLE]	<table border="1"> <thead> <tr> <th>FUNDING</th> <th>PHASE</th> <th>YEAR</th> <th>AMOUNT</th> </tr> </thead> <tbody> <tr> <td>APD</td> <td>C</td> <td>2003</td> <td>\$15,000,000</td> </tr> <tr> <td colspan="3">Total</td> <td>\$15,000,000</td> </tr> </tbody> </table>	FUNDING	PHASE	YEAR	AMOUNT	APD	C	2003	\$15,000,000	Total			\$15,000,000												
	FUNDING					PHASE	YEAR	AMOUNT																					
APD	C	2003	\$15,000,000																										
Total			\$15,000,000																										
	1996 12 - 311.04 Parent No.:			Milepoints: From: 1.345 To: 8.3 Scope: RELOCATION(O)																									
LETCHER HARLAN	1998 12 - 311.12	US-119	6.900	HARLAN-WHITESBURG; PINE MOUNTAIN; PARTRIDGE TO OVEN FORK (F16) [SPECIAL FEDERAL APPROPRIATION REQUIRED; FUNDS NOT CURRENTLY AVAILABLE]	<table border="1"> <thead> <tr> <th>FUNDING</th> <th>PHASE</th> <th>YEAR</th> <th>AMOUNT</th> </tr> </thead> <tbody> <tr> <td>APD</td> <td>C</td> <td>2004</td> <td>\$21,000,000</td> </tr> <tr> <td colspan="3">Total</td> <td>\$21,000,000</td> </tr> </tbody> </table>	FUNDING	PHASE	YEAR	AMOUNT	APD	C	2004	\$21,000,000	Total			\$21,000,000												
	FUNDING					PHASE	YEAR	AMOUNT																					
APD	C	2004	\$21,000,000																										
Total			\$21,000,000																										
	1996 12 - 311.04 Parent No.:			Milepoints: From: 1.345 To: 8.3 Scope: RELOCATION(O)																									

KENTUCKY TRANSPORTATION CABINET  
SIX YEAR HIGHWAY PLAN  
FY - 1998 THRU FY - 2004

COUNTY	ITEM NO. & PARENT NO.	ROUTE	LENGTH	DESCRIPTION	FUND-SCHEDULING INFORMATION																								
LETCHE HARLAN ✓	1998 12 - 314.00 Parent No.: 1996 12 - 311.04	US-119	9.000	HARLAN-WHITESBURG; PINE MOUNTAIN; OVEN FORK TO WHITESBURG (P16.1)  Milepoints: From: 8.3 To: 17.3 Scope: RECONSTRUCTION(O)	<table border="1"> <thead> <tr> <th>FUNDING</th> <th>PHASE</th> <th>YEAR</th> <th>AMOUNT</th> </tr> </thead> <tbody> <tr> <td>APD</td> <td>D</td> <td>2001</td> <td>\$3,500,000</td> </tr> <tr> <td>APD</td> <td>R</td> <td>2003</td> <td>\$4,152,000</td> </tr> <tr> <td>APD</td> <td>U</td> <td>2004</td> <td>\$1,725,000</td> </tr> <tr> <td colspan="3">Total</td> <td>\$9,377,000</td> </tr> </tbody> </table>	FUNDING	PHASE	YEAR	AMOUNT	APD	D	2001	\$3,500,000	APD	R	2003	\$4,152,000	APD	U	2004	\$1,725,000	Total			\$9,377,000				
	FUNDING				PHASE	YEAR	AMOUNT																						
APD	D	2001	\$3,500,000																										
APD	R	2003	\$4,152,000																										
APD	U	2004	\$1,725,000																										
Total			\$9,377,000																										
LETCHE ✓	1996 12 - 1059.00 Parent No.: 1996 12 - 1059.00	CR-1371	.100	OLD DIXON SCHOOL ROAD; BRIDGE AND APPROACHES N FORK KY. RIVER 1.0 SW OF ELKO (C45)  Milepoints: From: To: Scope: BRIDGE REPLACEMENT(P)	<table border="1"> <thead> <tr> <th>FUNDING</th> <th>PHASE</th> <th>YEAR</th> <th>AMOUNT</th> </tr> </thead> <tbody> <tr> <td>BRZ</td> <td>D</td> <td>1998</td> <td>\$175,000</td> </tr> <tr> <td>BRZ</td> <td>R</td> <td>2000</td> <td>\$50,000</td> </tr> <tr> <td>BRZ</td> <td>U</td> <td>2000</td> <td>\$50,000</td> </tr> <tr> <td>BRZ</td> <td>C</td> <td>2002</td> <td>\$550,000</td> </tr> <tr> <td colspan="3">Total</td> <td>\$825,000</td> </tr> </tbody> </table>	FUNDING	PHASE	YEAR	AMOUNT	BRZ	D	1998	\$175,000	BRZ	R	2000	\$50,000	BRZ	U	2000	\$50,000	BRZ	C	2002	\$550,000	Total			\$825,000
FUNDING	PHASE	YEAR	AMOUNT																										
BRZ	D	1998	\$175,000																										
BRZ	R	2000	\$50,000																										
BRZ	U	2000	\$50,000																										
BRZ	C	2002	\$550,000																										
Total			\$825,000																										
LETCHE ✓	1996 12 - 1061.00 Parent No.: 1996 12 - 1061.00	KY-113	.100	MILLSTONE-DEMOCRAT BRIDGE AND APPROACHES AT N. FORK OF KENTUCKY RIVER .1 NW OF JCT. KY-805 (B5)  Milepoints: From: 1.439 To: 1.539 Scope: BRIDGE REPLACEMENT(P)	<table border="1"> <thead> <tr> <th>FUNDING</th> <th>PHASE</th> <th>YEAR</th> <th>AMOUNT</th> </tr> </thead> <tbody> <tr> <td>BRX</td> <td>R</td> <td>2000</td> <td>\$450,000</td> </tr> <tr> <td>BRX</td> <td>U</td> <td>2000</td> <td>\$50,000</td> </tr> <tr> <td>BRX</td> <td>C</td> <td>2002</td> <td>\$600,000</td> </tr> <tr> <td colspan="3">Total</td> <td>\$1,100,000</td> </tr> </tbody> </table>	FUNDING	PHASE	YEAR	AMOUNT	BRX	R	2000	\$450,000	BRX	U	2000	\$50,000	BRX	C	2002	\$600,000	Total			\$1,100,000				
FUNDING	PHASE	YEAR	AMOUNT																										
BRX	R	2000	\$450,000																										
BRX	U	2000	\$50,000																										
BRX	C	2002	\$600,000																										
Total			\$1,100,000																										
LETCHE ✓	1998 12 - 5003.00 Parent No.: 1998 12 - 5003.00	KY-588	3.000	EMBANKMENT FAILURE @ MP 3 TO 6  Milepoints: From: 3 To: 6 Scope: LANDSLIDE REPAIR(P)	<table border="1"> <thead> <tr> <th>FUNDING</th> <th>PHASE</th> <th>YEAR</th> <th>AMOUNT</th> </tr> </thead> <tbody> <tr> <td>SP</td> <td>C</td> <td>2002</td> <td>\$400,000</td> </tr> <tr> <td colspan="3">Total</td> <td>\$400,000</td> </tr> </tbody> </table>	FUNDING	PHASE	YEAR	AMOUNT	SP	C	2002	\$400,000	Total			\$400,000												
FUNDING	PHASE	YEAR	AMOUNT																										
SP	C	2002	\$400,000																										
Total			\$400,000																										
LEWIS ✓	1998 09 - 148.00 Parent No.: 1998 09 - 148.00	KY-10	13.100	VANCEBURG-SOUTH SHORE RD; EVALUATE KY10 FROM THE AA HWY TO THE CARL PERKINS BRIDGE  Milepoints: From: 6.7 To: 19.8 Scope: SCOPING STUDY(O)	<table border="1"> <thead> <tr> <th>FUNDING</th> <th>PHASE</th> <th>YEAR</th> <th>AMOUNT</th> </tr> </thead> <tbody> <tr> <td>SP</td> <td>D</td> <td>2000</td> <td>\$250,000</td> </tr> <tr> <td colspan="3">Total</td> <td>\$250,000</td> </tr> </tbody> </table>	FUNDING	PHASE	YEAR	AMOUNT	SP	D	2000	\$250,000	Total			\$250,000												
FUNDING	PHASE	YEAR	AMOUNT																										
SP	D	2000	\$250,000																										
Total			\$250,000																										
LEWIS ✓	1996 09 - 1032.00 Parent No.: 1996 09 - 1032.00	CR-1007	.100	MCDOWELL CREEK ROAD BR & APPRS AT KINNICONICK CREEK .1 SE OF CR-5004  Milepoints: From: To: Scope: BRIDGE REPLACEMENT(P)	<table border="1"> <thead> <tr> <th>FUNDING</th> <th>PHASE</th> <th>YEAR</th> <th>AMOUNT</th> </tr> </thead> <tbody> <tr> <td>BRZ</td> <td>R</td> <td>1998</td> <td>\$100,000</td> </tr> <tr> <td>BRZ</td> <td>U</td> <td>1998</td> <td>\$50,000</td> </tr> <tr> <td>BRZ</td> <td>C</td> <td>1998</td> <td>\$1,000,000</td> </tr> <tr> <td colspan="3">Total</td> <td>\$1,150,000</td> </tr> </tbody> </table>	FUNDING	PHASE	YEAR	AMOUNT	BRZ	R	1998	\$100,000	BRZ	U	1998	\$50,000	BRZ	C	1998	\$1,000,000	Total			\$1,150,000				
FUNDING	PHASE	YEAR	AMOUNT																										
BRZ	R	1998	\$100,000																										
BRZ	U	1998	\$50,000																										
BRZ	C	1998	\$1,000,000																										
Total			\$1,150,000																										
LINCOLN ✓	1996 08 - 161.00 Parent No.: 1996 08 - 161.00	US-150	1.500	DANVILLE-STANFORD; 4-LANE US-150B FR EXISTING 4-LANE TO US-27 AT STANFORD  Milepoints: From: 4.892 To: 6.392 Scope: MAJOR WIDENING(O)	<table border="1"> <thead> <tr> <th>FUNDING</th> <th>PHASE</th> <th>YEAR</th> <th>AMOUNT</th> </tr> </thead> <tbody> <tr> <td>STP</td> <td>R</td> <td>1999</td> <td>\$970,000</td> </tr> <tr> <td>STP</td> <td>U</td> <td>2001</td> <td>\$200,000</td> </tr> <tr> <td>STP</td> <td>C</td> <td>2002</td> <td>\$4,500,000</td> </tr> <tr> <td colspan="3">Total</td> <td>\$5,670,000</td> </tr> </tbody> </table>	FUNDING	PHASE	YEAR	AMOUNT	STP	R	1999	\$970,000	STP	U	2001	\$200,000	STP	C	2002	\$4,500,000	Total			\$5,670,000				
FUNDING	PHASE	YEAR	AMOUNT																										
STP	R	1999	\$970,000																										
STP	U	2001	\$200,000																										
STP	C	2002	\$4,500,000																										
Total			\$5,670,000																										
LINCOLN ROCKCASTLE ✓	1998 08 - 163.00 Parent No.: 1998 08 - 163.00	US-150	6.500	STANFORD-MT. VERNON RD; RECONSTRUCT US150 FROM CRAB ORCHARD TO BRODHEAD  Milepoints: From: To: Scope: RECONSTRUCTION(O)	<table border="1"> <thead> <tr> <th>FUNDING</th> <th>PHASE</th> <th>YEAR</th> <th>AMOUNT</th> </tr> </thead> <tbody> <tr> <td>SP</td> <td>D</td> <td>2001</td> <td>\$1,500,000</td> </tr> <tr> <td>STP</td> <td>R</td> <td>2003</td> <td>\$3,000,000</td> </tr> <tr> <td colspan="3">Total</td> <td>\$4,500,000</td> </tr> </tbody> </table>	FUNDING	PHASE	YEAR	AMOUNT	SP	D	2001	\$1,500,000	STP	R	2003	\$3,000,000	Total			\$4,500,000								
FUNDING	PHASE	YEAR	AMOUNT																										
SP	D	2001	\$1,500,000																										
STP	R	2003	\$3,000,000																										
Total			\$4,500,000																										
LINCOLN ✓	1996 08 - 244.02 Parent No.: 1996 08 - 244.02	US-150	3.800	STANFORD - I-75; FR WALNUT FLAT CREEK SE TO NEAR DEEP WELL RD. NW OF CRAB ORCHARD (G&D)  Milepoints: From: 11.024 To: 14.714 Scope: RELOCATION(O)	<table border="1"> <thead> <tr> <th>FUNDING</th> <th>PHASE</th> <th>YEAR</th> <th>AMOUNT</th> </tr> </thead> <tbody> <tr> <td>SP</td> <td>C</td> <td>1999</td> <td>\$6,600,000</td> </tr> <tr> <td colspan="3">Total</td> <td>\$6,600,000</td> </tr> </tbody> </table>	FUNDING	PHASE	YEAR	AMOUNT	SP	C	1999	\$6,600,000	Total			\$6,600,000												
FUNDING	PHASE	YEAR	AMOUNT																										
SP	C	1999	\$6,600,000																										
Total			\$6,600,000																										
LINCOLN ✓	1996 08 - 244.03 Parent No.: 1996 08 - 244.03	US-150	2.200	STANFORD - I-75; FR .4 W OF PREACHERSVILLE RD. TO WALNUT FLAT CREEK (G&D)  Milepoints: From: 8.568 To: 11.024 Scope: RELOCATION(O)	<table border="1"> <thead> <tr> <th>FUNDING</th> <th>PHASE</th> <th>YEAR</th> <th>AMOUNT</th> </tr> </thead> <tbody> <tr> <td>SP</td> <td>C</td> <td>1998</td> <td>\$2,600,000</td> </tr> <tr> <td colspan="3">Total</td> <td>\$2,600,000</td> </tr> </tbody> </table>	FUNDING	PHASE	YEAR	AMOUNT	SP	C	1998	\$2,600,000	Total			\$2,600,000												
FUNDING	PHASE	YEAR	AMOUNT																										
SP	C	1998	\$2,600,000																										
Total			\$2,600,000																										
LINCOLN ✓	1996 08 - 244.05 Parent No.: 1996 08 - 244.05	US-150	4.700	STANFORD - I-75; FR WALNUT FLAT CREEK SE TO NEAR DEEP WELL RD. NW OF CRAB ORCHARD (SURFACE) TO BE LET WITH 08-244.06)  Milepoints: From: 11.024 To: 14.714 Scope: RELOCATION(O)	<table border="1"> <thead> <tr> <th>FUNDING</th> <th>PHASE</th> <th>YEAR</th> <th>AMOUNT</th> </tr> </thead> <tbody> <tr> <td>SP</td> <td>C</td> <td>2000</td> <td>\$2,800,000</td> </tr> <tr> <td colspan="3">Total</td> <td>\$2,800,000</td> </tr> </tbody> </table>	FUNDING	PHASE	YEAR	AMOUNT	SP	C	2000	\$2,800,000	Total			\$2,800,000												
FUNDING	PHASE	YEAR	AMOUNT																										
SP	C	2000	\$2,800,000																										
Total			\$2,800,000																										

KENTUCKY TRANSPORTATION CABINET  
SIX YEAR HIGHWAY PLAN  
FY - 1998 THRU FY - 2004

COUNTY	ITEM NO. & PARENT NO.	ROUTE	LENGTH	DESCRIPTION	FUND-SCHEDULING INFORMATION																				
LINCOLN	1996 08 - 244.06	US-150	2.200	STANFORD - I-75; FR 4 W OF PREACHESVILLE RD. TO WALNUT FLAT CREEK (SURFACE)(TO BE LET WITH 08-244.05)	<table border="1"> <thead> <tr> <th>FUNDING</th> <th>PHASE</th> <th>YEAR</th> <th>AMOUNT</th> </tr> </thead> <tbody> <tr> <td>SP</td> <td>C</td> <td>2000</td> <td>\$1,700,000</td> </tr> <tr> <td colspan="3">Total</td> <td>\$1,700,000</td> </tr> </tbody> </table>	FUNDING	PHASE	YEAR	AMOUNT	SP	C	2000	\$1,700,000	Total			\$1,700,000								
	FUNDING					PHASE	YEAR	AMOUNT																	
SP	C	2000	\$1,700,000																						
Total			\$1,700,000																						
Parent No.: 1996 08 - 244.06	Milepoints: From: 8.568 To: 11.024 Scope: RELOCATION(O)																								
LINCOLN	1998 08 - 244.07	US-150	.400	STANFORD - I-75; CEDAR CREEK DAM	<table border="1"> <thead> <tr> <th>FUNDING</th> <th>PHASE</th> <th>YEAR</th> <th>AMOUNT</th> </tr> </thead> <tbody> <tr> <td>SP</td> <td>C</td> <td>1999</td> <td>\$7,600,000</td> </tr> <tr> <td colspan="3">Total</td> <td>\$7,600,000</td> </tr> </tbody> </table>	FUNDING	PHASE	YEAR	AMOUNT	SP	C	1999	\$7,600,000	Total			\$7,600,000								
	FUNDING					PHASE	YEAR	AMOUNT																	
SP	C	1999	\$7,600,000																						
Total			\$7,600,000																						
Parent No.: 1996 08 - 244.03	Milepoints: From: 13.079 To: 13.479 Scope: RELOCATION(O)																								
LINCOLN	1996 08 - 1004.00	US-150	.100	E. MAIN STREET BR & APPRS OVER LOGANS CREEK .65 E OF US-27	<table border="1"> <thead> <tr> <th>FUNDING</th> <th>PHASE</th> <th>YEAR</th> <th>AMOUNT</th> </tr> </thead> <tbody> <tr> <td>BRO</td> <td>C</td> <td>1999</td> <td>\$1,100,000</td> </tr> <tr> <td colspan="3">Total</td> <td>\$1,100,000</td> </tr> </tbody> </table>	FUNDING	PHASE	YEAR	AMOUNT	BRO	C	1999	\$1,100,000	Total			\$1,100,000								
	FUNDING					PHASE	YEAR	AMOUNT																	
BRO	C	1999	\$1,100,000																						
Total			\$1,100,000																						
Parent No.: 1996 08 - 1004.00	Milepoints: From: 6.988 To: 7.088 Scope: BRIDGE REPLACEMENT(P)																								
LINCOLN	1998 08 - 5006.00	US-27	.300	CORRECT ROCKFALL HAZARD @ MP 12 TO 12.3	<table border="1"> <thead> <tr> <th>FUNDING</th> <th>PHASE</th> <th>YEAR</th> <th>AMOUNT</th> </tr> </thead> <tbody> <tr> <td>SP</td> <td>D</td> <td>2003</td> <td>\$60,000</td> </tr> <tr> <td>SP</td> <td>R</td> <td>2004</td> <td>\$50,000</td> </tr> <tr> <td>SP</td> <td>U</td> <td>2004</td> <td>\$60,000</td> </tr> <tr> <td colspan="3">Total</td> <td>\$170,000</td> </tr> </tbody> </table>	FUNDING	PHASE	YEAR	AMOUNT	SP	D	2003	\$60,000	SP	R	2004	\$50,000	SP	U	2004	\$60,000	Total			\$170,000
	FUNDING					PHASE	YEAR	AMOUNT																	
SP	D	2003	\$60,000																						
SP	R	2004	\$50,000																						
SP	U	2004	\$60,000																						
Total			\$170,000																						
Parent No.: 1998 08 - 5006.00	Milepoints: From: 12 To: 12.3 Scope: ROCKFALL MITIGTN(P)																								
LIVINGSTON	1996 01 - 184.00	US-60	2.100	PADUCAH-HENDERSON; RECONSTRUCT FROM 0.5 MILES EAST OF DYER HILL MINE ROAD TO LIVINGSTON CENTRAL HIGH SCHOOL	<table border="1"> <thead> <tr> <th>FUNDING</th> <th>PHASE</th> <th>YEAR</th> <th>AMOUNT</th> </tr> </thead> <tbody> <tr> <td>SP</td> <td>D</td> <td>2002</td> <td>\$750,000</td> </tr> <tr> <td>STP</td> <td>R</td> <td>2004</td> <td>\$1,250,000</td> </tr> <tr> <td colspan="3">Total</td> <td>\$2,000,000</td> </tr> </tbody> </table>	FUNDING	PHASE	YEAR	AMOUNT	SP	D	2002	\$750,000	STP	R	2004	\$1,250,000	Total			\$2,000,000				
	FUNDING					PHASE	YEAR	AMOUNT																	
SP	D	2002	\$750,000																						
STP	R	2004	\$1,250,000																						
Total			\$2,000,000																						
Parent No.: 1996 01 - 184.00	Milepoints: From: 17.163 To: 19.3 Scope: RECONSTRUCTION(O)																								
LIVINGSTON	1998 01 - 330.00	US-60	3.300	PADUCAH-HENDERSON; RELOCATION OF US-60 FROM APPROX. 0.8 MILE EAST OF TENN. RIVER BRIDGE TO 0.5 MILE EAST OF RUDD-SPEES ROAD	<table border="1"> <thead> <tr> <th>FUNDING</th> <th>PHASE</th> <th>YEAR</th> <th>AMOUNT</th> </tr> </thead> <tbody> <tr> <td>SP</td> <td>D</td> <td>2003</td> <td>\$850,000</td> </tr> <tr> <td colspan="3">Total</td> <td>\$850,000</td> </tr> </tbody> </table>	FUNDING	PHASE	YEAR	AMOUNT	SP	D	2003	\$850,000	Total			\$850,000								
	FUNDING					PHASE	YEAR	AMOUNT																	
SP	D	2003	\$850,000																						
Total			\$850,000																						
Parent No.: 1998 01 - 330.00	Milepoints: From: .8 To: 4.063 Scope: RELOCATION(O)																								
LIVINGSTON	1996 01 - 1123.00	KY-952	.100	GRAND RIVERS-NEWBERN BR & APPRS AAT P&L RAILROAD .40 N OF KY-453	<table border="1"> <thead> <tr> <th>FUNDING</th> <th>PHASE</th> <th>YEAR</th> <th>AMOUNT</th> </tr> </thead> <tbody> <tr> <td>BRX</td> <td>R</td> <td>1999</td> <td>\$200,000</td> </tr> <tr> <td>BRX</td> <td>U</td> <td>1999</td> <td>\$100,000</td> </tr> <tr> <td>BRX</td> <td>C</td> <td>2001</td> <td>\$750,000</td> </tr> <tr> <td colspan="3">Total</td> <td>\$1,050,000</td> </tr> </tbody> </table>	FUNDING	PHASE	YEAR	AMOUNT	BRX	R	1999	\$200,000	BRX	U	1999	\$100,000	BRX	C	2001	\$750,000	Total			\$1,050,000
	FUNDING					PHASE	YEAR	AMOUNT																	
BRX	R	1999	\$200,000																						
BRX	U	1999	\$100,000																						
BRX	C	2001	\$750,000																						
Total			\$1,050,000																						
Parent No.: 1996 01 - 1123.00	Milepoints: From: .176 To: .276 Scope: BRIDGE REPLACEMENT(P)																								
LIVINGSTON	1996 01 - 1126.00	-	.100	OLD GRAND RIVERS RD. BR & APPRS OVER P&L RAILROAD .5 NE OF KY-952	<table border="1"> <thead> <tr> <th>FUNDING</th> <th>PHASE</th> <th>YEAR</th> <th>AMOUNT</th> </tr> </thead> <tbody> <tr> <td>BRZ</td> <td>C</td> <td>1999</td> <td>\$750,000</td> </tr> <tr> <td colspan="3">Total</td> <td>\$750,000</td> </tr> </tbody> </table>	FUNDING	PHASE	YEAR	AMOUNT	BRZ	C	1999	\$750,000	Total			\$750,000								
	FUNDING					PHASE	YEAR	AMOUNT																	
BRZ	C	1999	\$750,000																						
Total			\$750,000																						
Parent No.: 1996 01 - 1126.00	Milepoints: From: To: Scope: BRIDGE REPLACEMENT(P)																								
LIVINGSTON	1998 01 - 2003.00	I-24	3.330	I-24 EB FROM MP 30.33, KY 453 TO MP 33.66, CUMBERLAND RIVER BRIDGE	<table border="1"> <thead> <tr> <th>FUNDING</th> <th>PHASE</th> <th>YEAR</th> <th>AMOUNT</th> </tr> </thead> <tbody> <tr> <td>IM</td> <td>C</td> <td>2002</td> <td>\$800,000</td> </tr> <tr> <td colspan="3">Total</td> <td>\$800,000</td> </tr> </tbody> </table>	FUNDING	PHASE	YEAR	AMOUNT	IM	C	2002	\$800,000	Total			\$800,000								
	FUNDING					PHASE	YEAR	AMOUNT																	
IM	C	2002	\$800,000																						
Total			\$800,000																						
Parent No.: 1996 99 - 301.00	Milepoints: From: 30.33 To: 33.66 Scope: PAVEMENT REHAB-INT(P)																								
LIVINGSTON	1998 01 - 5001.00	US-60	.100	CORRECT ROCKFALL HAZARD @ MP 17 TO 17.1	<table border="1"> <thead> <tr> <th>FUNDING</th> <th>PHASE</th> <th>YEAR</th> <th>AMOUNT</th> </tr> </thead> <tbody> <tr> <td>SP</td> <td>D</td> <td>2000</td> <td>\$45,000</td> </tr> <tr> <td>SP</td> <td>R</td> <td>2001</td> <td>\$10,000</td> </tr> <tr> <td>SP</td> <td>C</td> <td>2001</td> <td>\$350,000</td> </tr> <tr> <td colspan="3">Total</td> <td>\$405,000</td> </tr> </tbody> </table>	FUNDING	PHASE	YEAR	AMOUNT	SP	D	2000	\$45,000	SP	R	2001	\$10,000	SP	C	2001	\$350,000	Total			\$405,000
	FUNDING					PHASE	YEAR	AMOUNT																	
SP	D	2000	\$45,000																						
SP	R	2001	\$10,000																						
SP	C	2001	\$350,000																						
Total			\$405,000																						
Parent No.: 1998 01 - 5001.00	Milepoints: From: 17 To: 17.1 Scope: ROCKFALL MITIGTN(P)																								
LOGAN	1996 03 - 148.00	-	.200	CONSTRUCT CONNECTOR BETWEEN RUSSELLVILLE BYPASS AND KY-100 EAST OF RUSSELLVILLE	<table border="1"> <thead> <tr> <th>FUNDING</th> <th>PHASE</th> <th>YEAR</th> <th>AMOUNT</th> </tr> </thead> <tbody> <tr> <td>SP</td> <td>D</td> <td>2000</td> <td>\$400,000</td> </tr> <tr> <td>SP</td> <td>R</td> <td>2002</td> <td>\$1,500,000</td> </tr> <tr> <td>SP</td> <td>U</td> <td>2004</td> <td>\$500,000</td> </tr> <tr> <td colspan="3">Total</td> <td>\$2,400,000</td> </tr> </tbody> </table>	FUNDING	PHASE	YEAR	AMOUNT	SP	D	2000	\$400,000	SP	R	2002	\$1,500,000	SP	U	2004	\$500,000	Total			\$2,400,000
	FUNDING					PHASE	YEAR	AMOUNT																	
SP	D	2000	\$400,000																						
SP	R	2002	\$1,500,000																						
SP	U	2004	\$500,000																						
Total			\$2,400,000																						
Parent No.: 1996 03 - 148.00	Milepoints: From: To: Scope: NEW ROUTE(O)																								

KENTUCKY TRANSPORTATION CABINET  
SIX YEAR HIGHWAY PLAN  
FY - 1998 THRU FY - 2004

COUNTY	ITEM NO. & PARENT NO.	ROUTE	LENGTH	DESCRIPTION	FUND-SCHEDULING INFORMATION			
LOGAN	1996 03 - 275.00 ✓ Parent No.:	US-431	4.800	RUSSELLVILLE-CENTRAL CITY; FR .2 N OF SPORTSMAN RD. N OF RUSSELLVILLE TO .8 N OF EPLEYS (G&D)	FUNDING	PHASE	YEAR	AMOUNT
	1996 03 - 275.00				STP	C	1998	\$9,500,000
					Total			\$9,500,000
Milepoints: From: 16.546 To: 21.311 Scope: MAJOR WIDENING(O)								
LOGAN	1996 03 - 275.01 ✓ Parent No.:	US-431	4.800	RUSSELLVILLE-CENTRAL CITY; FR .2 N OF SPORTSMAN RD. N OF RUSSELLVILLE TO .8 N OF EPLEYS	FUNDING	PHASE	YEAR	AMOUNT
	1996 03 - 275.01				STP	C	2000	\$7,000,000
					Total			\$7,000,000
Milepoints: From: 16.546 To: 21.311 Scope: SURFACE(O)								
LOGAN	1998 03 - 311.01 ✓ Parent No.:		4.000	SOUTHERN BYPASS OF RUSSELLVILLE FR US-68 E TO US-79 (M)	FUNDING	PHASE	YEAR	AMOUNT
	1996 03 - 311.00				SP	D	2000	\$1,000,000
					Total			\$1,000,000
Milepoints: From: To: Scope: NEW ROUTE(O)								
LOGAN	1996 03 - 991.00 Parent No.:	US-431	2.000	EXCAVATE ROCK EMBANKMENT AT VARIOUS LOCATIONS	FUNDING	PHASE	YEAR	AMOUNT
	1996 99 - 134.00				SAF	C	1998	\$100,000
					Total			\$100,000
Milepoints: From: 29 To: 31 Scope: SAFETY(P)								
LYON ✓	1996 01 - 307.01 Parent No.:	US-62	2.900	FROM END OF 4-LANE AT EDDYVILLE E TO WESTERN KENTUCKY PARKWAY	FUNDING	PHASE	YEAR	AMOUNT
	1996 01 - 307.01				SP	D	2000	\$1,000,000
					SP	R	2002	\$4,000,000
					SP	U	2004	\$4,000,000
					Total			\$9,000,000
Milepoints: From: 9.352 To: 12.213 Scope: MAJOR WIDENING(O)								
LYON ✓	1998 01 - 2002.00 Parent No.:	I-24	5.500	FROM MP 34.0, CUMB RIVER BR. TO MP 39.51, US 62	FUNDING	PHASE	YEAR	AMOUNT
	1996 99 - 204.00				IM	C	2000	\$1,300,000
					Total			\$1,300,000
Milepoints: From: 34 To: 39.505 Scope: PAVEMENT REHAB-INT(P)								
LYON ✓	1998 01 - 5002.00 Parent No.:	KY-295	1.100	CORRECT ROCKFALL HAZARD @ MP 1 TO 2.1	FUNDING	PHASE	YEAR	AMOUNT
	1998 01 - 5002.00				SP	D	2000	\$60,000
					SP	R	2001	\$20,000
					SP	U	2001	\$15,000
					SP	C	2002	\$450,000
					Total			\$545,000
Milepoints: From: 1 To: 2.1 Scope: ROCKFALL MITIGTN(P)								
MADISON	1996 07 - 7.00 Parent No.:	I-75		RECONSTRUCT NB REST AREA	FUNDING	PHASE	YEAR	AMOUNT
	1996 07 - 7.00				IM	R	1998	\$150,000
					IM	U	1998	\$300,000
					IM	C	1999	\$4,500,000
					Total			\$4,950,000
Milepoints: From: 82.439 To: 82.489 Scope: REST AREA REHAB(P)								
MADISON	1996 07 - 7.01 Parent No.:	I-75		RECONSTRUCT SB REST AREA	FUNDING	PHASE	YEAR	AMOUNT
	1996 07 - 7.01				IM	R	1998	\$127,000
					IM	U	1998	\$400,000
					IM	C	2000	\$4,000,000
					Total			\$4,527,000
Milepoints: From: 82.343 To: 82.393 Scope: REST AREA REHAB(P)								
MADISON	1996 07 - 21.01 Parent No.:	I-75	4.500	TENN. STATE LINE-LEXINGTON; KY-876 TO .28 S OF DUNCANON ROAD (ADD LANE EACH DIRECTION)	FUNDING	PHASE	YEAR	AMOUNT
	1996 07 - 21.01				IM	C	2000	\$6,080,000
					Total			\$6,080,000
Milepoints: From: 82.65 To: 87.185 Scope: MAJOR WIDENING(O)								
MADISON	1996 07 - 21.02 Parent No.:	I-75	4.500	TENN. STATE LINE-LEXINGTON; KY-876 TO .28 S OF DUNCANON ROAD (ADD LANE EACH DIRECTION)	FUNDING	PHASE	YEAR	AMOUNT
	1996 07 - 21.00				NH	C	2000	\$9,120,000
					Total			\$9,120,000
Milepoints: From: 82.65 To: 87.185 Scope: MAJOR WIDENING(O)								

KENTUCKY TRANSPORTATION CABINET  
SIX YEAR HIGHWAY PLAN  
FY - 1998 THRU FY. 2004

COUNTY	ITEM NO. & PARENT NO.	ROUTE	LENGTH	DESCRIPTION	FUND-SCHEDULING INFORMATION																								
MADISON	1996 07 - 21.13 Parent No.: 1996 07 - 21.00	I-75	4.100	TENN. STATE LINE-LEXINGTON; .28 S OF DUNCANON ROAD TO 1.02 N OF KY-595 (ADD LANE EACH DIRECTION)  Milepoints: From: 78.488 To: 82.65 Scope: MAJOR WIDENING(O)	<table border="1"> <thead> <tr> <th>FUNDING</th> <th>PHASE</th> <th>YEAR</th> <th>AMOUNT</th> </tr> </thead> <tbody> <tr> <td>NH</td> <td>R</td> <td>1998</td> <td>\$350,000</td> </tr> <tr> <td>NH</td> <td>U</td> <td>1998</td> <td>\$388,000</td> </tr> <tr> <td colspan="3">Total</td> <td>\$738,000</td> </tr> </tbody> </table>	FUNDING	PHASE	YEAR	AMOUNT	NH	R	1998	\$350,000	NH	U	1998	\$388,000	Total			\$738,000								
FUNDING	PHASE	YEAR	AMOUNT																										
NH	R	1998	\$350,000																										
NH	U	1998	\$388,000																										
Total			\$738,000																										
MADISON	1996 07 - 21.21 Parent No.: 1996 07 - 21.00	I-75	3.000	TENN. STATE LINE-LEXINGTON; 1.02 M N OF KY-595 TO KY-21 OVERPASS (ADD LANE EACH DIRECTION)  Milepoints: From: 75.516 To: 78.488 Scope: MAJOR WIDENING(O)	<table border="1"> <thead> <tr> <th>FUNDING</th> <th>PHASE</th> <th>YEAR</th> <th>AMOUNT</th> </tr> </thead> <tbody> <tr> <td>NH</td> <td>R</td> <td>1998</td> <td>\$345,000</td> </tr> <tr> <td>NH</td> <td>U</td> <td>1998</td> <td>\$200,000</td> </tr> <tr> <td colspan="3">Total</td> <td>\$545,000</td> </tr> </tbody> </table>	FUNDING	PHASE	YEAR	AMOUNT	NH	R	1998	\$345,000	NH	U	1998	\$200,000	Total			\$545,000								
FUNDING	PHASE	YEAR	AMOUNT																										
NH	R	1998	\$345,000																										
NH	U	1998	\$200,000																										
Total			\$545,000																										
MADISON	1996 07 - 28.00 Parent No.: 1996 07 - 28.00	I-75	.000	TENN. STATE LINE-LEXINGTON; CONSTRUCT NEW INTERCHANGE AT I-75 AND DUNCANNON ROAD  Milepoints: From: 82.88 To: 82.98 Scope: DESIGN ENGINEERING(O)	<table border="1"> <thead> <tr> <th>FUNDING</th> <th>PHASE</th> <th>YEAR</th> <th>AMOUNT</th> </tr> </thead> <tbody> <tr> <td>NH</td> <td>R</td> <td>1998</td> <td>\$1,000,000</td> </tr> <tr> <td>NH</td> <td>U</td> <td>1998</td> <td>\$500,000</td> </tr> <tr> <td>NH</td> <td>C</td> <td>2000</td> <td>\$9,500,000</td> </tr> <tr> <td colspan="3">Total</td> <td>\$11,000,000</td> </tr> </tbody> </table>	FUNDING	PHASE	YEAR	AMOUNT	NH	R	1998	\$1,000,000	NH	U	1998	\$500,000	NH	C	2000	\$9,500,000	Total			\$11,000,000				
FUNDING	PHASE	YEAR	AMOUNT																										
NH	R	1998	\$1,000,000																										
NH	U	1998	\$500,000																										
NH	C	2000	\$9,500,000																										
Total			\$11,000,000																										
MADISON	1998 07 - 28.10 Parent No.: 1998 07 - 28.10	CR-1206	4.000	WIDEN AND IMPROVE DUNCANNON ROAD FROM THE NEW I-75 INTERCHANGE TO US-25  Milepoints: From: To: Scope: RECONSTRUCTION(O)	<table border="1"> <thead> <tr> <th>FUNDING</th> <th>PHASE</th> <th>YEAR</th> <th>AMOUNT</th> </tr> </thead> <tbody> <tr> <td>SP</td> <td>D</td> <td>2000</td> <td>\$325,000</td> </tr> <tr> <td>SP</td> <td>R</td> <td>2001</td> <td>\$350,000</td> </tr> <tr> <td>SP</td> <td>U</td> <td>2001</td> <td>\$2,400,000</td> </tr> <tr> <td>SP</td> <td>C</td> <td>2002</td> <td>\$3,000,000</td> </tr> <tr> <td colspan="3">Total</td> <td>\$6,075,000</td> </tr> </tbody> </table>	FUNDING	PHASE	YEAR	AMOUNT	SP	D	2000	\$325,000	SP	R	2001	\$350,000	SP	U	2001	\$2,400,000	SP	C	2002	\$3,000,000	Total			\$6,075,000
FUNDING	PHASE	YEAR	AMOUNT																										
SP	D	2000	\$325,000																										
SP	R	2001	\$350,000																										
SP	U	2001	\$2,400,000																										
SP	C	2002	\$3,000,000																										
Total			\$6,075,000																										
MADISON	1998 07 - 214.00 Parent No.: 1998 07 - 214.00	KY-169	2.200	RECONSTRUCT TATES CREEK PIKE FROM GOGGINS LANE TO US-421 IN RICHMOND  Milepoints: From: 0 To: 2.24 Scope: RECONSTRUCTION(O)	<table border="1"> <thead> <tr> <th>FUNDING</th> <th>PHASE</th> <th>YEAR</th> <th>AMOUNT</th> </tr> </thead> <tbody> <tr> <td>SP</td> <td>D</td> <td>1999</td> <td>\$450,000</td> </tr> <tr> <td>SP</td> <td>R</td> <td>2001</td> <td>\$1,500,000</td> </tr> <tr> <td>SP</td> <td>U</td> <td>2003</td> <td>\$1,500,000</td> </tr> <tr> <td>SP</td> <td>C</td> <td>2004</td> <td>\$6,500,000</td> </tr> <tr> <td colspan="3">Total</td> <td>\$9,950,000</td> </tr> </tbody> </table>	FUNDING	PHASE	YEAR	AMOUNT	SP	D	1999	\$450,000	SP	R	2001	\$1,500,000	SP	U	2003	\$1,500,000	SP	C	2004	\$6,500,000	Total			\$9,950,000
FUNDING	PHASE	YEAR	AMOUNT																										
SP	D	1999	\$450,000																										
SP	R	2001	\$1,500,000																										
SP	U	2003	\$1,500,000																										
SP	C	2004	\$6,500,000																										
Total			\$9,950,000																										
MADISON	1996 07 - 293.00 Parent No.: 1996 07 - 293.00	KY-595	2.400	I-75 TO US-25 IN BERA  Milepoints: From: 2.397 To: 4.768 Scope: MAJOR WIDENING(O)	<table border="1"> <thead> <tr> <th>FUNDING</th> <th>PHASE</th> <th>YEAR</th> <th>AMOUNT</th> </tr> </thead> <tbody> <tr> <td>STP</td> <td>R</td> <td>1998</td> <td>\$1,700,000</td> </tr> <tr> <td>STP</td> <td>U</td> <td>1999</td> <td>\$2,800,000</td> </tr> <tr> <td>STP</td> <td>C</td> <td>2000</td> <td>\$2,416,000</td> </tr> <tr> <td colspan="3">Total</td> <td>\$6,916,000</td> </tr> </tbody> </table>	FUNDING	PHASE	YEAR	AMOUNT	STP	R	1998	\$1,700,000	STP	U	1999	\$2,800,000	STP	C	2000	\$2,416,000	Total			\$6,916,000				
FUNDING	PHASE	YEAR	AMOUNT																										
STP	R	1998	\$1,700,000																										
STP	U	1999	\$2,800,000																										
STP	C	2000	\$2,416,000																										
Total			\$6,916,000																										
MADISON	1996 07 - 309.00 Parent No.: 1996 07 - 309.00	KY-52	3.500	RICHMOND-IRVINE; RECONSTRUCT FROM RICHMOND BYPASS (KY-876) TO CHARLIE NORRIS ROAD  Milepoints: From: 12.97 To: 16.496 Scope: MAJOR WIDENING(O)	<table border="1"> <thead> <tr> <th>FUNDING</th> <th>PHASE</th> <th>YEAR</th> <th>AMOUNT</th> </tr> </thead> <tbody> <tr> <td>STP</td> <td>R</td> <td>2000</td> <td>\$1,614,000</td> </tr> <tr> <td>STP</td> <td>U</td> <td>2001</td> <td>\$1,710,000</td> </tr> <tr> <td>STP</td> <td>C</td> <td>2002</td> <td>\$9,250,000</td> </tr> <tr> <td colspan="3">Total</td> <td>\$12,574,000</td> </tr> </tbody> </table>	FUNDING	PHASE	YEAR	AMOUNT	STP	R	2000	\$1,614,000	STP	U	2001	\$1,710,000	STP	C	2002	\$9,250,000	Total			\$12,574,000				
FUNDING	PHASE	YEAR	AMOUNT																										
STP	R	2000	\$1,614,000																										
STP	U	2001	\$1,710,000																										
STP	C	2002	\$9,250,000																										
Total			\$12,574,000																										
MADISON	1996 07 - 335.10 Parent No.: 1996 07 - 335.10	KY-876	.700	WIDEN BARNES MILL ROAD - SECTION II, FR W OF CRUTCHER RD. TO W OF REDWOOD DR.  Milepoints: From: 4 To: 4.7 Scope: MINOR WIDENING(O)	<table border="1"> <thead> <tr> <th>FUNDING</th> <th>PHASE</th> <th>YEAR</th> <th>AMOUNT</th> </tr> </thead> <tbody> <tr> <td>SP</td> <td>C</td> <td>1998</td> <td>\$700,000</td> </tr> <tr> <td colspan="3">Total</td> <td>\$700,000</td> </tr> </tbody> </table>	FUNDING	PHASE	YEAR	AMOUNT	SP	C	1998	\$700,000	Total			\$700,000												
FUNDING	PHASE	YEAR	AMOUNT																										
SP	C	1998	\$700,000																										
Total			\$700,000																										
MADISON	1996 07 - 350.00 Parent No.: 1996 07 - 350.00	KY-876		INSTALL SIGNAL SYSTEM FR THE I-75 SB RAMP TO THE INTERSECTION OF E MAIN ST.  Milepoints: From: 7.097 To: 10.755 Scope: SIGNAL SYS IMPROVE(P)	<table border="1"> <thead> <tr> <th>FUNDING</th> <th>PHASE</th> <th>YEAR</th> <th>AMOUNT</th> </tr> </thead> <tbody> <tr> <td>STP</td> <td>C</td> <td>1998</td> <td>\$200,000</td> </tr> <tr> <td colspan="3">Total</td> <td>\$200,000</td> </tr> </tbody> </table>	FUNDING	PHASE	YEAR	AMOUNT	STP	C	1998	\$200,000	Total			\$200,000												
FUNDING	PHASE	YEAR	AMOUNT																										
STP	C	1998	\$200,000																										
Total			\$200,000																										
MADISON	1996 07 - 1063.00 Parent No.: 1996 07 - 1063.00	KY-595	.100	HAPPY LANDING-BUGGYTOWN, BR & APPRS OVER BUCKETTOWN BRANCH .5 SE OF KY-52  Milepoints: From: 10.002 To: 10.102 Scope: BRIDGE REPLACEMENT(P)	<table border="1"> <thead> <tr> <th>FUNDING</th> <th>PHASE</th> <th>YEAR</th> <th>AMOUNT</th> </tr> </thead> <tbody> <tr> <td>BRX</td> <td>C</td> <td>1998</td> <td>\$300,000</td> </tr> <tr> <td colspan="3">Total</td> <td>\$300,000</td> </tr> </tbody> </table>	FUNDING	PHASE	YEAR	AMOUNT	BRX	C	1998	\$300,000	Total			\$300,000												
FUNDING	PHASE	YEAR	AMOUNT																										
BRX	C	1998	\$300,000																										
Total			\$300,000																										
MADISON	1996 07 - 1066.00 Parent No.: 1996 07 - 1066.00	CR-1235	.100	MORAN SUMMIT RD. BR & APPRS OVER SILVER CREEK .2 N OF CR-5236  Milepoints: From: To: Scope: BRIDGE REPLACEMENT(P)	<table border="1"> <thead> <tr> <th>FUNDING</th> <th>PHASE</th> <th>YEAR</th> <th>AMOUNT</th> </tr> </thead> <tbody> <tr> <td>BRZ</td> <td>U</td> <td>1998</td> <td>\$50,000</td> </tr> <tr> <td>BRZ</td> <td>C</td> <td>1999</td> <td>\$440,000</td> </tr> <tr> <td colspan="3">Total</td> <td>\$490,000</td> </tr> </tbody> </table>	FUNDING	PHASE	YEAR	AMOUNT	BRZ	U	1998	\$50,000	BRZ	C	1999	\$440,000	Total			\$490,000								
FUNDING	PHASE	YEAR	AMOUNT																										
BRZ	U	1998	\$50,000																										
BRZ	C	1999	\$440,000																										
Total			\$490,000																										

KENTUCKY TRANSPORTATION CABINET  
SIX YEAR HIGHWAY PLAN  
FY - 1998 THRU FY - 2004

COUNTY	ITEM NO. & PARENT NO.	ROUTE	LENGTH	DESCRIPTION	FUND-SCHEDULING INFORMATION			
MADISON	1996 07 - 1074.00	US-421	.100	RICHMOND-BIG HILL BR & APPRS AT BLUE LICK CREEK .20 N OF KY-594 Milepoints: From: 4.465 To: 4.565 Scope: BRIDGE REPLACEMENT(P)	FUNDING	PHASE	YEAR	AMOUNT
	1996 07 - 1074.00				BRO	R	1999	\$120,000
					BRO	U	1999	\$150,000
					BRO	C	2000	\$250,000
					Total			\$520,000
MADISON	1996 07 - 1077.00	KY-595	.100	SCAFFOLD-CANE BR & APPRS AT W FORK SILVER CREEK .3 N OF KY-1617 Milepoints: From: .433 To: .533 Scope: BRIDGE REPLACEMENT(P)	FUNDING	PHASE	YEAR	AMOUNT
	1996 07 - 1077.00				BRX	C	2000	\$310,000
					Total			\$310,000
MADISON	1998 07 - 5003.00	KY-52	.700	CORRECT ROCKFALL HAZARD @ MP 21.9 TO 22.6 Milepoints: From: 21.9 To: 22.6 Scope: ROCKFALL MITIGTN(P)	FUNDING	PHASE	YEAR	AMOUNT
	1998 07 - 5003.00				SP	D	2001	\$150,000
					SP	C	2002	\$1,250,000
					Total			\$1,400,000
MAGOFFIN	1998 10 - 121.00	US-460	2.100	MAJOR WIDENING TO 5 LANES FROM THE MTN PARKWAY EXTENSION (KY-9009) TO KY-114 E OF SALYERSVILLE Milepoints: From: 12.546 To: 14.635 Scope: PE & ENVIRONMENTAL(O)	FUNDING	PHASE	YEAR	AMOUNT
	1998 10 - 121.00				SP	D	2003	\$1,000,000
					Total			\$1,000,000
MAGOFFIN	1996 10 - 280.00	US-460	1.300	RECONSTRUCT FR MT. PARKWAY TO SALYERSVILLE Milepoints: From: 11.211 To: 12.546 Scope: MAJOR WIDENING(O)	FUNDING	PHASE	YEAR	AMOUNT
	1996 10 - 280.00				STP	C	2001	\$4,500,000
					Total			\$4,500,000
MAGOFFIN	1996 10 - 1023.00	KY-1437	.100	LITTERAL-FORK BR & APPRS OVER .25 SE OF KY-1081 (TO BE LET WITH 10-1024.00) Milepoints: From: 2.713 To: 2.813 Scope: BRIDGE REPLACEMENT(P)	FUNDING	PHASE	YEAR	AMOUNT
	1996 10 - 1023.00				BRX	C	1998	\$225,000
					Total			\$225,000
MAGOFFIN	1996 10 - 1024.00	KY-1437	.100	BR & APPRS OVER LITTERAL FORK .05 SE OF KY-1081 (TO BE LET WITH 10-1023.00) Milepoints: From: 2.932 To: 3.032 Scope: BRIDGE REPLACEMENT(P)	FUNDING	PHASE	YEAR	AMOUNT
	1996 10 - 1024.00				BRX	C	1998	\$167,000
					Total			\$167,000
MAGOFFIN	1996 10 - 1038.00	KY-1888	.100	BURNING FORK-BRADLEY BR & APPRS AT ROCKHOUSE FORK .20 SE OF US-460 Milepoints: From: .173 To: .273 Scope: BRIDGE REPLACEMENT(P)	FUNDING	PHASE	YEAR	AMOUNT
	1996 10 - 1038.00				BRX	C	1999	\$300,000
					Total			\$300,000
MAGOFFIN	1998 12 - 1.10	KY-114	3.000	SALYERSVILLE-PRESTONSBURG; WIDEN THE MOUNTAIN PARKWAY EXTENSION FROM SALYERSVILLE TO PRESTONSBURG (PRIORITY SECTION) Milepoints: From: 0 To: 3 Scope: MAJOR WIDENING(O)	FUNDING	PHASE	YEAR	AMOUNT
	1996 12 - 1.01				NH	D	1999	\$1,000,000
					NH	R	2001	\$2,000,000
					NH	U	2003	\$1,500,000
					NH	C	2004	\$15,000,000
					Total			\$19,500,000
MARION	1996 04 - 192.00	US-68	11.500	LEBANON-DANVILLE; RECONSTRUCT FR LEBANON TO 1.5 M E OF BOYLE CO. LINE (EXCLUDES SPOT IMPROVEMENTS) "PRIORITY SECTION I" Milepoints: From: 12.322 To: 23.819 Scope: RECONSTRUCTION(O)	FUNDING	PHASE	YEAR	AMOUNT
	1996 04 - 192.00				SP	D	2001	\$1,200,000
					SP	R	2003	\$2,000,000
					Total			\$3,200,000
MARION	1996 04 - 302.00	KY-49	1.500	RECONSTRUCT FROM POPE CREEK BRIDGE TO CANEY CREEK BRIDGE Milepoints: From: 11.73 To: 13.232 Scope: RECONSTRUCTION(O)	FUNDING	PHASE	YEAR	AMOUNT
	1996 04 - 302.00				SP	R	1998	\$250,000
					SP	U	1998	\$150,000
					SP	C	1999	\$1,900,000
					Total			\$2,300,000

KENTUCKY TRANSPORTATION CABINET  
SIX YEAR HIGHWAY PLAN  
FY - 1998 THRU FY - 2004

COUNTY	ITEM NO. & PARENT NO.	ROUTE	LENGTH	DESCRIPTION	FUND-SCHEDULING INFORMATION																								
MARION	1998 04 - 309.00	KY-49	1.200	LEBANON-BRADFORDSVILLE ROAD; RECONSTRUCT KY49 FROM POPE'S CREEK ROAD INTERSECTION TO RIVERSIDE BRIDGE	<table border="1"> <thead> <tr> <th>FUNDING</th> <th>PHASE</th> <th>YEAR</th> <th>AMOUNT</th> </tr> </thead> <tbody> <tr> <td>STP</td> <td>D</td> <td>2003</td> <td>\$200,000</td> </tr> <tr> <td colspan="3">Total</td> <td>\$200,000</td> </tr> </tbody> </table>	FUNDING	PHASE	YEAR	AMOUNT	STP	D	2003	\$200,000	Total			\$200,000												
	FUNDING				PHASE	YEAR	AMOUNT																						
STP	D	2003	\$200,000																										
Total			\$200,000																										
1998 04 - 309.00	Parent No.:	Milepoints: From: 11.96 To: 13.2	Scope: RECONSTRUCTION(O)																										
MARSHALL TRIGG	1996 01 - 180.70	US-68	.700	CADIZ-AURORA; BRIDGE OVER KY. LAKE (ONLY INCLUDES PHASE I CONSTRUCTION DOLLARS)	<table border="1"> <thead> <tr> <th>FUNDING</th> <th>PHASE</th> <th>YEAR</th> <th>AMOUNT</th> </tr> </thead> <tbody> <tr> <td>BRO</td> <td>D</td> <td>1998</td> <td>\$1,100,000</td> </tr> <tr> <td>BRO</td> <td>R</td> <td>2000</td> <td>\$1,000,000</td> </tr> <tr> <td>BRO</td> <td>U</td> <td>2001</td> <td>\$150,000</td> </tr> <tr> <td>BRO</td> <td>C</td> <td>2004</td> <td>\$7,000,000</td> </tr> <tr> <td colspan="3">Total</td> <td>\$9,250,000</td> </tr> </tbody> </table>	FUNDING	PHASE	YEAR	AMOUNT	BRO	D	1998	\$1,100,000	BRO	R	2000	\$1,000,000	BRO	U	2001	\$150,000	BRO	C	2004	\$7,000,000	Total			\$9,250,000
	FUNDING				PHASE	YEAR	AMOUNT																						
BRO	D	1998	\$1,100,000																										
BRO	R	2000	\$1,000,000																										
BRO	U	2001	\$150,000																										
BRO	C	2004	\$7,000,000																										
Total			\$9,250,000																										
1996 01 - 180.70	Parent No.:	Milepoints: From: 27.801 To: 28.085	Scope: BRIDGE REPLACEMENT(P)																										
MARSHALL	1996 01 - 327.00	KY-1713	1.100	RECONSTRUCT TO 3-LANE CURB AND GUTTER FROM KY-95 TO KY- 1523 IN CALVERT CITY	<table border="1"> <thead> <tr> <th>FUNDING</th> <th>PHASE</th> <th>YEAR</th> <th>AMOUNT</th> </tr> </thead> <tbody> <tr> <td>SP</td> <td>C</td> <td>2000</td> <td>\$1,350,000</td> </tr> <tr> <td colspan="3">Total</td> <td>\$1,350,000</td> </tr> </tbody> </table>	FUNDING	PHASE	YEAR	AMOUNT	SP	C	2000	\$1,350,000	Total			\$1,350,000												
	FUNDING				PHASE	YEAR	AMOUNT																						
SP	C	2000	\$1,350,000																										
Total			\$1,350,000																										
1996 01 - 327.00	Parent No.:	Milepoints: From: 0 To: 1.146	Scope: MINOR WIDENING(O)																										
MARSHALL	1996 01 - 328.00	PU-9003	.100	PURCHASE PARKWAYUS-641 CONNECTOR I-CHANGE AT BENTON; CONSTRUCT NEW RAMPS TO AND FROM THE SOUTH	<table border="1"> <thead> <tr> <th>FUNDING</th> <th>PHASE</th> <th>YEAR</th> <th>AMOUNT</th> </tr> </thead> <tbody> <tr> <td>SP</td> <td>C</td> <td>1999</td> <td>\$1,000,000</td> </tr> <tr> <td colspan="3">Total</td> <td>\$1,000,000</td> </tr> </tbody> </table>	FUNDING	PHASE	YEAR	AMOUNT	SP	C	1999	\$1,000,000	Total			\$1,000,000												
	FUNDING				PHASE	YEAR	AMOUNT																						
SP	C	1999	\$1,000,000																										
Total			\$1,000,000																										
1996 01 - 328.00	Parent No.:	Milepoints: From: 40.755 To: 40.855	Scope: RECONSTRUCTION(O)																										
MARSHALL	1996 01 - 1117.00	KY-58	.100	BENTON-MAYFIELD BR & APPRS AT GIBSON CREEK .45 SW OF US-641	<table border="1"> <thead> <tr> <th>FUNDING</th> <th>PHASE</th> <th>YEAR</th> <th>AMOUNT</th> </tr> </thead> <tbody> <tr> <td>BRO</td> <td>R</td> <td>2001</td> <td>\$250,000</td> </tr> <tr> <td>BRO</td> <td>U</td> <td>2001</td> <td>\$1,275,000</td> </tr> <tr> <td>BRO</td> <td>C</td> <td>2003</td> <td>\$2,000,000</td> </tr> <tr> <td colspan="3">Total</td> <td>\$3,525,000</td> </tr> </tbody> </table>	FUNDING	PHASE	YEAR	AMOUNT	BRO	R	2001	\$250,000	BRO	U	2001	\$1,275,000	BRO	C	2003	\$2,000,000	Total			\$3,525,000				
	FUNDING				PHASE	YEAR	AMOUNT																						
BRO	R	2001	\$250,000																										
BRO	U	2001	\$1,275,000																										
BRO	C	2003	\$2,000,000																										
Total			\$3,525,000																										
1996 01 - 1117.00	Parent No.:	Milepoints: From: 7.647 To: 7.747	Scope: BRIDGE REPLACEMENT(P)																										
MARSHALL	1996 01 - 1121.00	US-68	.100	BENTON-EGGERS FERRY BR & APPRS AT JONATHAN CREEK 1.2 N OF KY-1627	<table border="1"> <thead> <tr> <th>FUNDING</th> <th>PHASE</th> <th>YEAR</th> <th>AMOUNT</th> </tr> </thead> <tbody> <tr> <td>BRO</td> <td>R</td> <td>2000</td> <td>\$750,000</td> </tr> <tr> <td>BRO</td> <td>U</td> <td>2000</td> <td>\$750,000</td> </tr> <tr> <td>BRO</td> <td>C</td> <td>2002</td> <td>\$2,500,000</td> </tr> <tr> <td colspan="3">Total</td> <td>\$4,000,000</td> </tr> </tbody> </table>	FUNDING	PHASE	YEAR	AMOUNT	BRO	R	2000	\$750,000	BRO	U	2000	\$750,000	BRO	C	2002	\$2,500,000	Total			\$4,000,000				
	FUNDING				PHASE	YEAR	AMOUNT																						
BRO	R	2000	\$750,000																										
BRO	U	2000	\$750,000																										
BRO	C	2002	\$2,500,000																										
Total			\$4,000,000																										
1996 01 - 1121.00	Parent No.:	Milepoints: From: 22.428 To: 22.528	Scope: BRIDGE REPLACEMENT(P)																										
MARSHALL	1996 01 - 1130.00	KY-1824	.100	BENTON-MURRAY; BRIDGE AND APPROACHES OVER PEGGY ANN CREEK .4 N OF JCT. KY-80 (B29)	<table border="1"> <thead> <tr> <th>FUNDING</th> <th>PHASE</th> <th>YEAR</th> <th>AMOUNT</th> </tr> </thead> <tbody> <tr> <td>BRX</td> <td>D</td> <td>1999</td> <td>\$60,000</td> </tr> <tr> <td>BRX</td> <td>R</td> <td>2001</td> <td>\$75,000</td> </tr> <tr> <td>BRX</td> <td>U</td> <td>2001</td> <td>\$295,000</td> </tr> <tr> <td>BRX</td> <td>C</td> <td>2003</td> <td>\$500,000</td> </tr> <tr> <td colspan="3">Total</td> <td>\$930,000</td> </tr> </tbody> </table>	FUNDING	PHASE	YEAR	AMOUNT	BRX	D	1999	\$60,000	BRX	R	2001	\$75,000	BRX	U	2001	\$295,000	BRX	C	2003	\$500,000	Total			\$930,000
	FUNDING				PHASE	YEAR	AMOUNT																						
BRX	D	1999	\$60,000																										
BRX	R	2001	\$75,000																										
BRX	U	2001	\$295,000																										
BRX	C	2003	\$500,000																										
Total			\$930,000																										
1996 01 - 1130.00	Parent No.:	Milepoints: From: 1.604 To: 1.704	Scope: BRIDGE REPLACEMENT(P)																										
MARSHALL	1998 01 - 2001.00	I-24	4.500	I-24 WB FROM MP 22.04, TO MP 26.56 AT US 62	<table border="1"> <thead> <tr> <th>FUNDING</th> <th>PHASE</th> <th>YEAR</th> <th>AMOUNT</th> </tr> </thead> <tbody> <tr> <td>IM</td> <td>C</td> <td>1999</td> <td>\$520,000</td> </tr> <tr> <td colspan="3">Total</td> <td>\$520,000</td> </tr> </tbody> </table>	FUNDING	PHASE	YEAR	AMOUNT	IM	C	1999	\$520,000	Total			\$520,000												
	FUNDING				PHASE	YEAR	AMOUNT																						
IM	C	1999	\$520,000																										
Total			\$520,000																										
1996 99 - 203.00	Parent No.:	Milepoints: From: 22.04 To: 26.558	Scope: PAVEMENT REHAB-INT(P)																										
MARSHALL	1998 01 - 5000.00	KY-80	1.000	EMBANKMENT FAILURE @ MP 10 TO 11	<table border="1"> <thead> <tr> <th>FUNDING</th> <th>PHASE</th> <th>YEAR</th> <th>AMOUNT</th> </tr> </thead> <tbody> <tr> <td>SP</td> <td>C</td> <td>2001</td> <td>\$150,000</td> </tr> <tr> <td colspan="3">Total</td> <td>\$150,000</td> </tr> </tbody> </table>	FUNDING	PHASE	YEAR	AMOUNT	SP	C	2001	\$150,000	Total			\$150,000												
	FUNDING				PHASE	YEAR	AMOUNT																						
SP	C	2001	\$150,000																										
Total			\$150,000																										
1998 01 - 5000.00	Parent No.:	Milepoints: From: 10 To: 11	Scope: LANDSLIDE REPAIR(P)																										
MARSHALL	1998 01 - 5003.00	PU-9003	.300	CORRECT ROCKFALL HAZARD @ MP 44.2 TO 44.5	<table border="1"> <thead> <tr> <th>FUNDING</th> <th>PHASE</th> <th>YEAR</th> <th>AMOUNT</th> </tr> </thead> <tbody> <tr> <td>SP</td> <td>D</td> <td>2001</td> <td>\$60,000</td> </tr> <tr> <td>SP</td> <td>R</td> <td>2002</td> <td>\$10,000</td> </tr> <tr> <td>SP</td> <td>C</td> <td>2004</td> <td>\$450,000</td> </tr> <tr> <td colspan="3">Total</td> <td>\$520,000</td> </tr> </tbody> </table>	FUNDING	PHASE	YEAR	AMOUNT	SP	D	2001	\$60,000	SP	R	2002	\$10,000	SP	C	2004	\$450,000	Total			\$520,000				
	FUNDING				PHASE	YEAR	AMOUNT																						
SP	D	2001	\$60,000																										
SP	R	2002	\$10,000																										
SP	C	2004	\$450,000																										
Total			\$520,000																										
1998 01 - 5003.00	Parent No.:	Milepoints: From: 44.2 To: 44.5	Scope: ROCKFALL MITIGTN(P)																										
MARTIN	1996 12 - 154.00	KY-40	8.300	Inez to Warfield (P&E) (M)	<table border="1"> <thead> <tr> <th>FUNDING</th> <th>PHASE</th> <th>YEAR</th> <th>AMOUNT</th> </tr> </thead> <tbody> <tr> <td>STP</td> <td>D</td> <td>1998</td> <td>\$1,000,000</td> </tr> <tr> <td colspan="3">Total</td> <td>\$1,000,000</td> </tr> </tbody> </table>	FUNDING	PHASE	YEAR	AMOUNT	STP	D	1998	\$1,000,000	Total			\$1,000,000												
	FUNDING				PHASE	YEAR	AMOUNT																						
STP	D	1998	\$1,000,000																										
Total			\$1,000,000																										
1996 12 - 154.00	Parent No.:	Milepoints: From: 11.9 To: 20.22	Scope: RELOCATION(O)																										

KENTUCKY TRANSPORTATION CABINET  
SIX YEAR HIGHWAY PLAN  
FY - 1998 THRU FY - 2004

COUNTY	ITEM NO. & PARENT NO.	ROUTE	LENGTH	DESCRIPTION	FUND-SCHEDULING INFORMATION																								
MARTIN ✓	1996 12 - 154.01 Parent No.:	KY-40	4.000	INEZ TO WARFIELD (PRIORITY SECTION I) Milepoints: From: 11.9 To: 15.46 Scope: RELOCATION(O)	<table border="1"> <thead> <tr> <th>FUNDING</th> <th>PHASE</th> <th>YEAR</th> <th>AMOUNT</th> </tr> </thead> <tbody> <tr> <td>STP</td> <td>R</td> <td>1998</td> <td>\$3,000,000</td> </tr> <tr> <td>STP</td> <td>U</td> <td>1999</td> <td>\$2,500,000</td> </tr> <tr> <td>SP</td> <td>C</td> <td>2001</td> <td>\$4,000,000</td> </tr> <tr> <td colspan="3">Total</td> <td>\$9,500,000</td> </tr> </tbody> </table>	FUNDING	PHASE	YEAR	AMOUNT	STP	R	1998	\$3,000,000	STP	U	1999	\$2,500,000	SP	C	2001	\$4,000,000	Total			\$9,500,000				
	FUNDING				PHASE	YEAR	AMOUNT																						
STP	R	1998	\$3,000,000																										
STP	U	1999	\$2,500,000																										
SP	C	2001	\$4,000,000																										
Total			\$9,500,000																										
1996 12 - 154.01																													
MARTIN ✓	1998 12 - 154.02 Parent No.:	KY-40	4.000	INEZ TO WARFIELD (PRIORITY SECTION I) "PREFINANCE CONVERSION" (ADDITIONAL CONSTRUCTION FUNDS FOR 12-154.01) Milepoints: From: 11.9 To: 15.46 Scope: RELOCATION(O)	<table border="1"> <thead> <tr> <th>FUNDING</th> <th>PHASE</th> <th>YEAR</th> <th>AMOUNT</th> </tr> </thead> <tbody> <tr> <td>STP</td> <td>C</td> <td>2001</td> <td>\$11,000,000</td> </tr> <tr> <td colspan="3">Total</td> <td>\$11,000,000</td> </tr> </tbody> </table>	FUNDING	PHASE	YEAR	AMOUNT	STP	C	2001	\$11,000,000	Total			\$11,000,000												
	FUNDING				PHASE	YEAR	AMOUNT																						
STP	C	2001	\$11,000,000																										
Total			\$11,000,000																										
1996 12 - 154.01																													
MARTIN ✓	1998 12 - 154.03 Parent No.:	KY-40	4.000	INEZ TO WARFIELD (PRIORITY SECTION I) "PREFINANCE CONVERSION" (ADDITIONAL CONSTRUCTION FUNDS FOR 12-154.01) Milepoints: From: 11.9 To: 15.46 Scope: RELOCATION(O)	<table border="1"> <thead> <tr> <th>FUNDING</th> <th>PHASE</th> <th>YEAR</th> <th>AMOUNT</th> </tr> </thead> <tbody> <tr> <td>STP</td> <td>C</td> <td>2002</td> <td>\$25,000,000</td> </tr> <tr> <td colspan="3">Total</td> <td>\$25,000,000</td> </tr> </tbody> </table>	FUNDING	PHASE	YEAR	AMOUNT	STP	C	2002	\$25,000,000	Total			\$25,000,000												
	FUNDING				PHASE	YEAR	AMOUNT																						
STP	C	2002	\$25,000,000																										
Total			\$25,000,000																										
1996 12 - 154.01																													
MARTIN ✓	1998 12 - 154.04 Parent No.:	KY-40	4.000	INEZ TO WARFIELD (PRIORITY SECTION I) "PREFINANCE CONVERSION" Milepoints: From: 11.9 To: 15.46 Scope: RELOCATION(O)	<table border="1"> <thead> <tr> <th>FUNDING</th> <th>PHASE</th> <th>YEAR</th> <th>AMOUNT</th> </tr> </thead> <tbody> <tr> <td>STP</td> <td>C</td> <td>2003</td> <td>\$15,000,000</td> </tr> <tr> <td colspan="3">Total</td> <td>\$15,000,000</td> </tr> </tbody> </table>	FUNDING	PHASE	YEAR	AMOUNT	STP	C	2003	\$15,000,000	Total			\$15,000,000												
	FUNDING				PHASE	YEAR	AMOUNT																						
STP	C	2003	\$15,000,000																										
Total			\$15,000,000																										
1996 12 - 154.01																													
MARTIN ✓	1998 12 - 154.10 Parent No.:	KY-40	4.500	INEZ TO WARFIELD (PRIORITY SECTION II) Milepoints: From: 15.46 To: 20.22 Scope: RELOCATION(O)	<table border="1"> <thead> <tr> <th>FUNDING</th> <th>PHASE</th> <th>YEAR</th> <th>AMOUNT</th> </tr> </thead> <tbody> <tr> <td>STP</td> <td>R</td> <td>2001</td> <td>\$3,000,000</td> </tr> <tr> <td>STP</td> <td>U</td> <td>2003</td> <td>\$3,000,000</td> </tr> <tr> <td colspan="3">Total</td> <td>\$6,000,000</td> </tr> </tbody> </table>	FUNDING	PHASE	YEAR	AMOUNT	STP	R	2001	\$3,000,000	STP	U	2003	\$3,000,000	Total			\$6,000,000								
	FUNDING				PHASE	YEAR	AMOUNT																						
STP	R	2001	\$3,000,000																										
STP	U	2003	\$3,000,000																										
Total			\$6,000,000																										
1996 12 - 154.00																													
MARTIN ✓	1998 12 - 285.00 Parent No.:	KY-40		KY40; RECONSTRUCTION AT BUCK CREEK HILL Milepoints: From: To: Scope: RECONSTRUCTION(O)	<table border="1"> <thead> <tr> <th>FUNDING</th> <th>PHASE</th> <th>YEAR</th> <th>AMOUNT</th> </tr> </thead> <tbody> <tr> <td>SP</td> <td>D</td> <td>2004</td> <td>\$250,000</td> </tr> <tr> <td colspan="3">Total</td> <td>\$250,000</td> </tr> </tbody> </table>	FUNDING	PHASE	YEAR	AMOUNT	SP	D	2004	\$250,000	Total			\$250,000												
	FUNDING				PHASE	YEAR	AMOUNT																						
SP	D	2004	\$250,000																										
Total			\$250,000																										
1998 12 - 285.00																													
MARTIN ✓	1996 12 - 1046.00 Parent No.:	KY-292	.100	WARFIELD-LOUISA BR & APPRS AT ELK CREEK .05 W OF KY-2031 Milepoints: From: 21.75 To: 21.85 Scope: BRIDGE REPLACEMENT(P)	<table border="1"> <thead> <tr> <th>FUNDING</th> <th>PHASE</th> <th>YEAR</th> <th>AMOUNT</th> </tr> </thead> <tbody> <tr> <td>BRX</td> <td>R</td> <td>1998</td> <td>\$600,000</td> </tr> <tr> <td>BRX</td> <td>U</td> <td>1998</td> <td>\$100,000</td> </tr> <tr> <td>BRX</td> <td>C</td> <td>2000</td> <td>\$900,000</td> </tr> <tr> <td colspan="3">Total</td> <td>\$1,600,000</td> </tr> </tbody> </table>	FUNDING	PHASE	YEAR	AMOUNT	BRX	R	1998	\$600,000	BRX	U	1998	\$100,000	BRX	C	2000	\$900,000	Total			\$1,600,000				
	FUNDING				PHASE	YEAR	AMOUNT																						
BRX	R	1998	\$600,000																										
BRX	U	1998	\$100,000																										
BRX	C	2000	\$900,000																										
Total			\$1,600,000																										
1996 12 - 1046.00																													
MARTIN ✓	1996 12 - 1052.00 Parent No.:	CR-9999	.100	BR & APPRS AT MIDDLE FORK .1 W OF KY-3 Milepoints: From: To: Scope: BRIDGE REPLACEMENT(P)	<table border="1"> <thead> <tr> <th>FUNDING</th> <th>PHASE</th> <th>YEAR</th> <th>AMOUNT</th> </tr> </thead> <tbody> <tr> <td>BRZ</td> <td>D</td> <td>1998</td> <td>\$100,000</td> </tr> <tr> <td>BRZ</td> <td>R</td> <td>2000</td> <td>\$75,000</td> </tr> <tr> <td>BRZ</td> <td>U</td> <td>2000</td> <td>\$65,000</td> </tr> <tr> <td>BRZ</td> <td>C</td> <td>2002</td> <td>\$450,000</td> </tr> <tr> <td colspan="3">Total</td> <td>\$690,000</td> </tr> </tbody> </table>	FUNDING	PHASE	YEAR	AMOUNT	BRZ	D	1998	\$100,000	BRZ	R	2000	\$75,000	BRZ	U	2000	\$65,000	BRZ	C	2002	\$450,000	Total			\$690,000
	FUNDING				PHASE	YEAR	AMOUNT																						
BRZ	D	1998	\$100,000																										
BRZ	R	2000	\$75,000																										
BRZ	U	2000	\$65,000																										
BRZ	C	2002	\$450,000																										
Total			\$690,000																										
1996 12 - 1052.00																													
MASON ✓	1998 09 - 108.00 Parent No.:	US-62	.500	MAKE MAJOR SUPERSTRUCTURE AND DECK REPAIRS, POWER WASHING, AND PAINTING THE SIMON KENTON MEMORIAL BRIDGE CARRYING US-62 OVER THE OHIO RIVER BETWEEN MAYSVILLE, KENTUCKY AND ABERDEEN, OHIO (ANTICIPATED PARTICIPATION BY OHIO \$ 300,000)(B41) Milepoints: From: 17.508 To: 18 Scope: BRIDGE REHAB(P)	<table border="1"> <thead> <tr> <th>FUNDING</th> <th>PHASE</th> <th>YEAR</th> <th>AMOUNT</th> </tr> </thead> <tbody> <tr> <td>STP</td> <td>C</td> <td>2004</td> <td>\$6,000,000</td> </tr> <tr> <td colspan="3">Total</td> <td>\$6,000,000</td> </tr> </tbody> </table>	FUNDING	PHASE	YEAR	AMOUNT	STP	C	2004	\$6,000,000	Total			\$6,000,000												
	FUNDING				PHASE	YEAR	AMOUNT																						
STP	C	2004	\$6,000,000																										
Total			\$6,000,000																										
1998 09 - 108.00																													
MASON ✓	1998 09 - 124.00 Parent No.:	US-68	3.800	PARIS-MAYSVILLE; RELOCATE US-68 FROM 1 MILE S OF WASHINGTON TO THE AA HIGHWAY OPPOSITE NEW MAYSVILLE BRIDGE APPROACH Milepoints: From: To: Scope: PE & ENVIRONMENTAL(O)	<table border="1"> <thead> <tr> <th>FUNDING</th> <th>PHASE</th> <th>YEAR</th> <th>AMOUNT</th> </tr> </thead> <tbody> <tr> <td>NH</td> <td>D</td> <td>1999</td> <td>\$1,300,000</td> </tr> <tr> <td colspan="3">Total</td> <td>\$1,300,000</td> </tr> </tbody> </table>	FUNDING	PHASE	YEAR	AMOUNT	NH	D	1999	\$1,300,000	Total			\$1,300,000												
	FUNDING				PHASE	YEAR	AMOUNT																						
NH	D	1999	\$1,300,000																										
Total			\$1,300,000																										
1998 09 - 124.00																													



KENTUCKY TRANSPORTATION CABINET  
SIX YEAR HIGHWAY PLAN  
FY - 1998 THRU FY - 2004

COUNTY	ITEM NO. & PARENT NO.	ROUTE	LENGTH	DESCRIPTION	FUND-SCHEDULING INFORMATION			
MASON	1998 09 - 124.01	US-68	3.800	PARIS-MAYSVILLE; RELOCATE US-68 FROM 1 MILE S OF WASHINGTON TO THE AA HIGHWAY OPPOSITE NEW MAYSVILLE BRIDGE APPROACH. Milepoints: From: To: Scope: RELOCATION(O)	FUNDING	PHASE	YEAR	AMOUNT
	1998 09 - 124.00				SP	D	2000	\$650,000
					NH	R	2002	\$4,000,000
					NH	U	2003	\$3,500,000
					NH	C	2004	\$17,000,000
					Total			\$25,150,000
MASON	1998 09 - 145.00		.900	CONSTRUCT NEW CONNECTOR BETWEEN KY-10 AND THE AA HIGHWAY APPROX. 1.2 MILES EAST OF PLUMVILLE. Milepoints: From: To: Scope: NEW ROUTE(O)	FUNDING	PHASE	YEAR	AMOUNT
	1998 09 - 145.00				SP	D	2000	\$200,000
					SP	R	2001	\$400,000
					SP	U	2001	\$300,000
					SP	C	2002	\$1,150,000
					Total			\$2,050,000
MASON	1998 09 - 147.00	US-68		SCOPING STUDY TO EVALUATE LOCATION OF NEW ROUTE FROM US-68 NEAR WASHINGTON EAST TO KY-11 AND THE AA HIGHWAY (EXTENSION OF 9-124.00) Milepoints: From: To: Scope: SCOPING STUDY(O)	FUNDING	PHASE	YEAR	AMOUNT
	1998 09 - 147.00				NH	D	1999	\$350,000
					Total			\$350,000
MASON	1996 09 - 172.10	US-62	1.000	CYNTHIANA-MAYSVILLE RAISE EXISTING ROADWAY ABOVE FLOODING AT MURPHYSVILLE (CONSTRUCTION PHASE II) Milepoints: From: 7.44 To: 8.44 Scope: RECONSTRUCTION(O)	FUNDING	PHASE	YEAR	AMOUNT
	1996 09 - 172.10				STP	R	1998	\$200,000
					STP	U	1998	\$280,000
					STP	C	1999	\$2,000,000
					Total			\$2,480,000
MASON	1996 09 - 279.00	US-62	1.300	FROM KY-2516 TO KY-11 IN MAYSVILLE Milepoints: From: 15.682 To: 16.982 Scope: MAJOR WIDENING(O)	FUNDING	PHASE	YEAR	AMOUNT
	1996 09 - 279.00				SP	C	1998	\$3,200,000
					Total			\$3,200,000
MASON	1996 09 - 988.00	KY-9	.200	CONSTRUCT LEFT TURN LANE AT KY-10 (MP 3.85) AND ADD ACCELERATOR LANE TO KY-9 WESTBOUND Milepoints: From: 16 To: 16.2 Scope: SAFETY(P)	FUNDING	PHASE	YEAR	AMOUNT
	1996 99 - 134.00				SAP	C	1999	\$200,000
					Total			\$200,000
MASON	1998 09 - 5000.00	KY-10	2.000	EMBANKMENT FAILURES @ MP 6 TO 8 Milepoints: From: 6 To: 8 Scope: LANDSLIDE REPAIR(P)	FUNDING	PHASE	YEAR	AMOUNT
	1998 09 - 5000.00				SP	C	2001	\$1,740,000
					Total			\$1,740,000
MASON	1998 09 - 5008.00	KY-3056	.200	EVALUATE LANDSLIDE PROBLEM ON KY-3056 (OLD KY-10 EAST OF MAYSVILLE). Milepoints: From: 7 To: 7.2 Scope: LANDSLIDE REPAIR(P)	FUNDING	PHASE	YEAR	AMOUNT
	1998 09 - 5008.00				SP	D	1999	\$300,000
					Total			\$300,000
MCCRACKEN	1998 01 - 115.10	US-60	1.600	PADUCAH-WICKLIFFE; 4-LANE US-60 FROM BETHEL CHURCH ROAD TO KY-1154 (MARTIN MARIETTA) Milepoints: From: 4 To: 1.968 Scope: MAJOR WIDENING(O)	FUNDING	PHASE	YEAR	AMOUNT
	1998 01 - 115.10				SP	D	2001	\$400,000
					SP	R	2003	\$1,250,000
					Total			\$1,650,000
MCCRACKEN	1998 01 - 186.00	US-45	.900	POWER WASH AND PAINT THE US-45 BRIDGE OVER THE OHIO RIVER BETWEEN PADUCAH, KENTUCKY AND METROPOLIS, ILLINOIS (THE BRIDGE IS 100% OWNED AND MAINTAINED BY KENTUCKY) Milepoints: From: 12.882 To: 13.8 Scope: BRIDGE PAINTING(P)	FUNDING	PHASE	YEAR	AMOUNT
	1998 01 - 186.00				STP	C	2004	\$2,500,000
					Total			\$2,500,000

KENTUCKY TRANSPORTATION CABINET  
SIX YEAR HIGHWAY PLAN  
FY - 1998 THRU FY - 2004

COUNTY	ITEM NO. & PARENT NO.	ROUTE	LENGTH	DESCRIPTION	FUND-SCHEDULING INFORMATION																								
MCCRACKEN	1996 01 - 260.00	US-62	1.000	WIDEN FROM US-45 TO I-24 (ALBEN BARKLEY DRIVE)	<table border="1"> <thead> <tr> <th>FUNDING</th> <th>PHASE</th> <th>YEAR</th> <th>AMOUNT</th> </tr> </thead> <tbody> <tr> <td>STP</td> <td>R</td> <td>2000</td> <td>\$5,000,000</td> </tr> <tr> <td>STP</td> <td>U</td> <td>2001</td> <td>\$3,400,000</td> </tr> <tr> <td>STP</td> <td>C</td> <td>2002</td> <td>\$3,000,000</td> </tr> <tr> <td colspan="3">Total</td> <td>\$11,400,000</td> </tr> </tbody> </table>	FUNDING	PHASE	YEAR	AMOUNT	STP	R	2000	\$5,000,000	STP	U	2001	\$3,400,000	STP	C	2002	\$3,000,000	Total			\$11,400,000				
	FUNDING					PHASE	YEAR	AMOUNT																					
STP	R	2000	\$5,000,000																										
STP	U	2001	\$3,400,000																										
STP	C	2002	\$3,000,000																										
Total			\$11,400,000																										
1996 01 - 260.00	Milepoints: From: 11.837 To: 12.881 Scope: MINOR WIDENING(O)																												
MCCRACKEN	1996 01 - 290.06	US-60	3.700	PADUCAH-WICKLIFFE FR KY-305 (AIRPORT) TO KY-1154 (MARTIN-MARIETTA) SURFACE	<table border="1"> <thead> <tr> <th>FUNDING</th> <th>PHASE</th> <th>YEAR</th> <th>AMOUNT</th> </tr> </thead> <tbody> <tr> <td>BP</td> <td>C</td> <td>1999</td> <td>\$7,670,000</td> </tr> <tr> <td colspan="3">Total</td> <td>\$7,670,000</td> </tr> </tbody> </table>	FUNDING	PHASE	YEAR	AMOUNT	BP	C	1999	\$7,670,000	Total			\$7,670,000												
	FUNDING					PHASE	YEAR	AMOUNT																					
BP	C	1999	\$7,670,000																										
Total			\$7,670,000																										
1996 01 - 290.06	Milepoints: From: 1.968 To: 5.669 Scope: RELOCATION(O)																												
MCCRACKEN	1996 01 - 310.01		6.000	PADUCAH OUTER LOOP; NEW CONNECTOR FROM US-45 TO US-60 WEST OF I-24	<table border="1"> <thead> <tr> <th>FUNDING</th> <th>PHASE</th> <th>YEAR</th> <th>AMOUNT</th> </tr> </thead> <tbody> <tr> <td>SP</td> <td>D</td> <td>1999</td> <td>\$1,000,000</td> </tr> <tr> <td>SP</td> <td>R</td> <td>2002</td> <td>\$3,000,000</td> </tr> <tr> <td>SP</td> <td>U</td> <td>2004</td> <td>\$2,000,000</td> </tr> <tr> <td colspan="3">Total</td> <td>\$6,000,000</td> </tr> </tbody> </table>	FUNDING	PHASE	YEAR	AMOUNT	SP	D	1999	\$1,000,000	SP	R	2002	\$3,000,000	SP	U	2004	\$2,000,000	Total			\$6,000,000				
	FUNDING					PHASE	YEAR	AMOUNT																					
SP	D	1999	\$1,000,000																										
SP	R	2002	\$3,000,000																										
SP	U	2004	\$2,000,000																										
Total			\$6,000,000																										
1996 01 - 310.01	Milepoints: From: To: Scope: NEW ROUTE(O)																												
MCCRACKEN	1996 01 - 312.00			REPLACE CONTROLLER EQUIPMENT, SIGNAL SPANS AND COMMUNICATION LINES IN DOWNTOWN PADUCAH	<table border="1"> <thead> <tr> <th>FUNDING</th> <th>PHASE</th> <th>YEAR</th> <th>AMOUNT</th> </tr> </thead> <tbody> <tr> <td>STP</td> <td>C</td> <td>1998</td> <td>\$450,000</td> </tr> <tr> <td colspan="3">Total</td> <td>\$450,000</td> </tr> </tbody> </table>	FUNDING	PHASE	YEAR	AMOUNT	STP	C	1998	\$450,000	Total			\$450,000												
	FUNDING					PHASE	YEAR	AMOUNT																					
STP	C	1998	\$450,000																										
Total			\$450,000																										
1996 01 - 312.00	Milepoints: From: To: Scope: SIGNAL SYS IMPROVE(P)																												
MCCRACKEN	1996 01 - 1080.00	US-62	.100	PADUCAH-GILBERTSVILLEBR & APPRS OVER P&L RAILROAD 200' E JCT US-60	<table border="1"> <thead> <tr> <th>FUNDING</th> <th>PHASE</th> <th>YEAR</th> <th>AMOUNT</th> </tr> </thead> <tbody> <tr> <td>BRO</td> <td>C</td> <td>1998</td> <td>\$2,500,000</td> </tr> <tr> <td colspan="3">Total</td> <td>\$2,500,000</td> </tr> </tbody> </table>	FUNDING	PHASE	YEAR	AMOUNT	BRO	C	1998	\$2,500,000	Total			\$2,500,000												
	FUNDING					PHASE	YEAR	AMOUNT																					
BRO	C	1998	\$2,500,000																										
Total			\$2,500,000																										
1996 01 - 1080.00	Milepoints: From: 12.927 To: 13.027 Scope: BRIDGE REPLACEMENT(P)																												
MCCRACKEN	1996 01 - 1099.00	KY-2411	.100	BR & APPRS OVER P&I RAILROAD .40 N OF KY-305	<table border="1"> <thead> <tr> <th>FUNDING</th> <th>PHASE</th> <th>YEAR</th> <th>AMOUNT</th> </tr> </thead> <tbody> <tr> <td>BRZ</td> <td>C</td> <td>1999</td> <td>\$850,000</td> </tr> <tr> <td colspan="3">Total</td> <td>\$850,000</td> </tr> </tbody> </table>	FUNDING	PHASE	YEAR	AMOUNT	BRZ	C	1999	\$850,000	Total			\$850,000												
	FUNDING					PHASE	YEAR	AMOUNT																					
BRZ	C	1999	\$850,000																										
Total			\$850,000																										
1996 01 - 1099.00	Milepoints: From: .549 To: .649 Scope: BRIDGE REPLACEMENT(P)																												
MCCRACKEN	1996 01 - 1102.00	KY-1565	.100	BR & APPRS OVER I.C. RAILROAD .60 W OF KY-786	<table border="1"> <thead> <tr> <th>FUNDING</th> <th>PHASE</th> <th>YEAR</th> <th>AMOUNT</th> </tr> </thead> <tbody> <tr> <td>BRZ</td> <td>R</td> <td>1998</td> <td>\$80,000</td> </tr> <tr> <td>BRZ</td> <td>U</td> <td>1998</td> <td>\$100,000</td> </tr> <tr> <td>BRZ</td> <td>C</td> <td>1999</td> <td>\$800,000</td> </tr> <tr> <td colspan="3">Total</td> <td>\$980,000</td> </tr> </tbody> </table>	FUNDING	PHASE	YEAR	AMOUNT	BRZ	R	1998	\$80,000	BRZ	U	1998	\$100,000	BRZ	C	1999	\$800,000	Total			\$980,000				
	FUNDING					PHASE	YEAR	AMOUNT																					
BRZ	R	1998	\$80,000																										
BRZ	U	1998	\$100,000																										
BRZ	C	1999	\$800,000																										
Total			\$980,000																										
1996 01 - 1102.00	Milepoints: From: 1.104 To: 1.204 Scope: BRIDGE REPLACEMENT(P)																												
MCCRACKEN	1996 01 - 1115.00	US-60	.600	PADUCAH-SMITHLAND BR & APPRS OVER TENNESSEE RIVER AT LIVINGSTON CO. LINE	<table border="1"> <thead> <tr> <th>FUNDING</th> <th>PHASE</th> <th>YEAR</th> <th>AMOUNT</th> </tr> </thead> <tbody> <tr> <td>BRO</td> <td>R</td> <td>2001</td> <td>\$5,000,000</td> </tr> <tr> <td>BRO</td> <td>U</td> <td>2003</td> <td>\$3,000,000</td> </tr> <tr> <td colspan="3">Total</td> <td>\$8,000,000</td> </tr> </tbody> </table>	FUNDING	PHASE	YEAR	AMOUNT	BRO	R	2001	\$5,000,000	BRO	U	2003	\$3,000,000	Total			\$8,000,000								
	FUNDING					PHASE	YEAR	AMOUNT																					
BRO	R	2001	\$5,000,000																										
BRO	U	2003	\$3,000,000																										
Total			\$8,000,000																										
1996 01 - 1115.00	Milepoints: From: 19.453 To: 20.028 Scope: BRIDGE REPLACEMENT(P)																												
MCCRACKEN	1996 01 - 1124.00	KY-998	.100	OLIVET CHURCH ROAD BR & APPRS AT P&I RAILROAD .30 S OF KY-305	<table border="1"> <thead> <tr> <th>FUNDING</th> <th>PHASE</th> <th>YEAR</th> <th>AMOUNT</th> </tr> </thead> <tbody> <tr> <td>BRX</td> <td>D</td> <td>1999</td> <td>\$350,000</td> </tr> <tr> <td>BRX</td> <td>R</td> <td>2001</td> <td>\$500,000</td> </tr> <tr> <td>BRX</td> <td>U</td> <td>2001</td> <td>\$1,000,000</td> </tr> <tr> <td>BRX</td> <td>C</td> <td>2002</td> <td>\$2,000,000</td> </tr> <tr> <td colspan="3">Total</td> <td>\$3,850,000</td> </tr> </tbody> </table>	FUNDING	PHASE	YEAR	AMOUNT	BRX	D	1999	\$350,000	BRX	R	2001	\$500,000	BRX	U	2001	\$1,000,000	BRX	C	2002	\$2,000,000	Total			\$3,850,000
	FUNDING					PHASE	YEAR	AMOUNT																					
BRX	D	1999	\$350,000																										
BRX	R	2001	\$500,000																										
BRX	U	2001	\$1,000,000																										
BRX	C	2002	\$2,000,000																										
Total			\$3,850,000																										
1996 01 - 1124.00	Milepoints: From: 3.626 To: 3.726 Scope: BRIDGE REPLACEMENT(P)																												
MCCRACKEN	1998 01 - 2000.00	I-24	3.700	I-24 FROM MP 7.36, ELMDALE RD. TO MP 11.04, KY 1954	<table border="1"> <thead> <tr> <th>FUNDING</th> <th>PHASE</th> <th>YEAR</th> <th>AMOUNT</th> </tr> </thead> <tbody> <tr> <td>IM</td> <td>C</td> <td>1999</td> <td>\$810,000</td> </tr> <tr> <td colspan="3">Total</td> <td>\$810,000</td> </tr> </tbody> </table>	FUNDING	PHASE	YEAR	AMOUNT	IM	C	1999	\$810,000	Total			\$810,000												
	FUNDING					PHASE	YEAR	AMOUNT																					
IM	C	1999	\$810,000																										
Total			\$810,000																										
1996 99 - 203.00	Milepoints: From: 7.364 To: 11.035 Scope: PAVEMENT REHAB-INT(P)																												
MCCRACKEN	1996 08 - 262.01	US-27	1.700	STEARNS-SOMERSET; FROM KY-700 TO KY-478	<table border="1"> <thead> <tr> <th>FUNDING</th> <th>PHASE</th> <th>YEAR</th> <th>AMOUNT</th> </tr> </thead> <tbody> <tr> <td>SP</td> <td>R</td> <td>1999</td> <td>\$1,500,000</td> </tr> <tr> <td>SP</td> <td>U</td> <td>2000</td> <td>\$1,200,000</td> </tr> <tr> <td>SP</td> <td>C</td> <td>2001</td> <td>\$3,500,000</td> </tr> <tr> <td colspan="3">Total</td> <td>\$6,200,000</td> </tr> </tbody> </table>	FUNDING	PHASE	YEAR	AMOUNT	SP	R	1999	\$1,500,000	SP	U	2000	\$1,200,000	SP	C	2001	\$3,500,000	Total			\$6,200,000				
	FUNDING					PHASE	YEAR	AMOUNT																					
SP	R	1999	\$1,500,000																										
SP	U	2000	\$1,200,000																										
SP	C	2001	\$3,500,000																										
Total			\$6,200,000																										
1996 08 - 262.01	Milepoints: From: 9.093 To: 10.794 Scope: MAJOR WIDENING(O)																												

KENTUCKY TRANSPORTATION CABINET  
SIX YEAR HIGHWAY PLAN  
FY - 1998 THRU FY - 2004

COUNTY	ITEM NO. & PARENT NO.	ROUTE	LENGTH	DESCRIPTION	FUND-SCHEDULING INFORMATION			
MCCREARY	1996 08 - 1002.00	KY-1651	.100	WHITLEY CITY-MARSHES SIDING; BR & APPRS OVER SOUTHERN R.R. .50 N OF KY-478	FUNDING	PHASE	YEAR	AMOUNT
	1996 08 - 1002.00				BRX	C	1998	\$764,000
					Total			\$764,000
Milepoints: From: 6.889 To: 6.989								
Scope: BRIDGE REPLACEMENT(P)								
MCCREARY	1996 08 - 1012.00	CR-5236	.100	WHITE OAK JCT BR & APPRS AT WHITE OAK CREEK 6.7 E OF KY- 1363	FUNDING	PHASE	YEAR	AMOUNT
	1996 08 - 1012.00				BRZ	R	2001	\$200,000
					BRZ	U	2001	\$150,000
					Total			\$350,000
Milepoints: From: To:								
Scope: BRIDGE REPLACEMENT(P)								
MCLEAN	1996 02 - 9.00	US-431	.100	CENTRAL CITY-OWENSBORO; RECONSTRUCT US-431/KY-136 INTERSECTION IN LIVERMORE	FUNDING	PHASE	YEAR	AMOUNT
	1996 02 - 9.00				STP	D	2000	\$350,000
					STP	R	2002	\$600,000
					STP	U	2004	\$400,000
					Total			\$1,350,000
Milepoints: From: 5.988 To: 6.088								
Scope: RECONSTRUCTION(O)								
MCLEAN	1996 02 - 1006.00	KY-81	.300	BRIDGE & APPROACHES OVER GREEN RIVER AT CALHOUN	FUNDING	PHASE	YEAR	AMOUNT
	1996 02 - 1006.00				BRO	C	1998	\$7,820,000
					Total			\$7,820,000
Milepoints: From: 11.475 To: 11.775								
Scope: BRIDGE REPLACEMENT(P)								
MCLEAN	1996 02 - 1049.00	KY-136	.100	CALHOUN-BEACH GROVE; BRIDGE AND APPRS AT PORTER'S DITCH .5 E OF KY-140	FUNDING	PHASE	YEAR	AMOUNT
	1996 02 - 1049.00				BRO	D	2000	\$100,000
					BRO	R	2002	\$50,000
					BRO	U	2002	\$50,000
					BRO	C	2004	\$250,000
					Total			\$450,000
Milepoints: From: 7.956 To: 8.056								
Scope: BRIDGE REPLACEMENT(P)								
MEADE	1996 04 - 53.00	KY-313	7.000	VINE GROVE-BRANDENBURG; KY- 313 EXTENSION; US-60 TO BRANDENBURG	FUNDING	PHASE	YEAR	AMOUNT
	1996 04 - 53.00				SP	D	2001	\$1,800,000
					Total			\$1,800,000
Milepoints: From: To:								
Scope: NEW ROUTE(O)								
MEADE	1998 04 - 53.01	KY-313	7.000	VINE GROVE-BRANDENBURG; KY- 313 EXTENSION; US-60 TO BRANDENBURG	FUNDING	PHASE	YEAR	AMOUNT
	1996 04 - 53.00				STP	R	2003	\$6,500,000
					Total			\$6,500,000
Milepoints: From: To:								
Scope: NEW ROUTE(O)								
MEADE	1996 04 - 178.00	US-60	3.500	RECONSTRUCT FROM KY-144 TO KY-1882	FUNDING	PHASE	YEAR	AMOUNT
	1996 04 - 178.00				STP	C	1999	\$6,850,000
					Total			\$6,850,000
Milepoints: From: 8.692 To: 12.223								
Scope: MAJOR WIDENING(O)								
MEADE	1996 04 - 283.00	KY-448	1.200	BRANDENBURG STATION FR KY- 1638 EXTENDING NW TO BRANDENBURG BYPASS	FUNDING	PHASE	YEAR	AMOUNT
	1996 04 - 283.00				SP	C	1999	\$4,200,000
					Total			\$4,200,000
Milepoints: From: 3.161 To: 4.392								
Scope: MAJOR WIDENING(O)								
MEADE	1998 04 - 2006.00	US-31W	.800	US-31W FROM MP 0.0, HARDIN CO. LINE TO MP 0.75, END PCC PAVE (FD06)	FUNDING	PHASE	YEAR	AMOUNT
	1998 04 - 2006.00				SP	D	2001	\$30,000
					SP	C	2003	\$1,200,000
					Total			\$1,230,000
Milepoints: From: 0 To: .75								
Scope: PAVEMENT REHAB-PR(P)								
MEADE	1998 04 - 5001.00	KY-230	1.000	EMBANKMENT FAILURE @ MP 1 TO 2	FUNDING	PHASE	YEAR	AMOUNT
	1998 04 - 5001.00				SP	C	2002	\$325,000
					Total			\$325,000
Milepoints: From: 1 To: 2								
Scope: LANDSLIDE REPAIR(P)								
MENIFEE	1996 10 - 117.01	US-460	2.700	FRENCHBURG-WEST LIBERTY; RECONST. FR KY-3338 S OF FRENCHBURG TO NEAR KY-1242 AT MARIBA	FUNDING	PHASE	YEAR	AMOUNT
	1996 10 - 117.01				SP	D	2000	\$300,000
					STP	R	2002	\$2,000,000
					STP	U	2004	\$1,500,000
					Total			\$3,800,000
Milepoints: From: 10.234 To: 12.952								
Scope: RECONSTRUCTION(O)								

KENTUCKY TRANSPORTATION CABINET  
SIX YEAR HIGHWAY PLAN  
FY - 1998 THRU FY - 2004

COUNTY	ITEM NO. & PARENT NO.	ROUTE	LENGTH	DESCRIPTION	FUND-SCHEDULING INFORMATION																								
MENIFEE ✓	1996 10 - 119.00 Parent No.:	KY-715	.100	BR & APPRS OVER GLADIE CREEK (PFH-103122) Milepoints: From: 3.617 To: 3.717 Scope: BRIDGE REPLACEMENT(P)	<table border="1"> <thead> <tr> <th>FUNDING</th> <th>PHASE</th> <th>YEAR</th> <th>AMOUNT</th> </tr> </thead> <tbody> <tr> <td>FH</td> <td>C</td> <td>1998</td> <td>\$1,500,000</td> </tr> <tr> <td colspan="3">Total</td> <td>\$1,500,000</td> </tr> </tbody> </table>	FUNDING	PHASE	YEAR	AMOUNT	FH	C	1998	\$1,500,000	Total			\$1,500,000												
	FUNDING				PHASE	YEAR	AMOUNT																						
FH	C	1998	\$1,500,000																										
Total			\$1,500,000																										
1996 10 - 119.00																													
MENIFEE ✓	1996 10 - 277.00 Parent No.:	US-460	3.000	FRENCHBURG-WEST LIBERTY; MARIBA TO KY-1240 Milepoints: From: 12.962 To: 15.939 Scope: RELOCATION(O)	<table border="1"> <thead> <tr> <th>FUNDING</th> <th>PHASE</th> <th>YEAR</th> <th>AMOUNT</th> </tr> </thead> <tbody> <tr> <td>STP</td> <td>C</td> <td>1998</td> <td>\$3,927,000</td> </tr> <tr> <td colspan="3">Total</td> <td>\$3,927,000</td> </tr> </tbody> </table>	FUNDING	PHASE	YEAR	AMOUNT	STP	C	1998	\$3,927,000	Total			\$3,927,000												
	FUNDING				PHASE	YEAR	AMOUNT																						
STP	C	1998	\$3,927,000																										
Total			\$3,927,000																										
1996 10 - 277.00																													
MENIFEE ✓	1996 10 - 1012.00 Parent No.:	CR-1306	.100	BIG SALT LICK CR. BR & APPRS OVER SALT LICK CREEK .1 W OF KY-36 Milepoints: From: To: Scope: BRIDGE REPLACEMENT(P)	<table border="1"> <thead> <tr> <th>FUNDING</th> <th>PHASE</th> <th>YEAR</th> <th>AMOUNT</th> </tr> </thead> <tbody> <tr> <td>BRZ</td> <td>C</td> <td>1998</td> <td>\$290,000</td> </tr> <tr> <td colspan="3">Total</td> <td>\$290,000</td> </tr> </tbody> </table>	FUNDING	PHASE	YEAR	AMOUNT	BRZ	C	1998	\$290,000	Total			\$290,000												
	FUNDING				PHASE	YEAR	AMOUNT																						
BRZ	C	1998	\$290,000																										
Total			\$290,000																										
1996 10 - 1012.00																													
MENIFEE ✓	1996 10 - 1039.00 Parent No.:	KY-713	.100	BR & APPRS AT WEST FORK OF SLATE CREEK 1.1 N OF US-460 Milepoints: From: 1.614 To: 1.714 Scope: BRIDGE REPLACEMENT(P)	<table border="1"> <thead> <tr> <th>FUNDING</th> <th>PHASE</th> <th>YEAR</th> <th>AMOUNT</th> </tr> </thead> <tbody> <tr> <td>BRX</td> <td>C</td> <td>2000</td> <td>\$192,000</td> </tr> <tr> <td colspan="3">Total</td> <td>\$192,000</td> </tr> </tbody> </table>	FUNDING	PHASE	YEAR	AMOUNT	BRX	C	2000	\$192,000	Total			\$192,000												
	FUNDING				PHASE	YEAR	AMOUNT																						
BRX	C	2000	\$192,000																										
Total			\$192,000																										
1996 10 - 1039.00																													
MENIFEE ✓	1996 10 - 1054.00 Parent No.:	KY-713	.100	INDIAN CREEK-HAWKINS BRANCH, BR & APPRS AT SLATE CREEK .50 S OF US-460 Milepoints: From: 3.249 To: 3.349 Scope: BRIDGE REPLACEMENT(P)	<table border="1"> <thead> <tr> <th>FUNDING</th> <th>PHASE</th> <th>YEAR</th> <th>AMOUNT</th> </tr> </thead> <tbody> <tr> <td>BRX</td> <td>D</td> <td>1999</td> <td>\$75,000</td> </tr> <tr> <td>BRX</td> <td>R</td> <td>2001</td> <td>\$600,000</td> </tr> <tr> <td>BRX</td> <td>U</td> <td>2001</td> <td>\$75,000</td> </tr> <tr> <td>BRX</td> <td>C</td> <td>2002</td> <td>\$360,000</td> </tr> <tr> <td colspan="3">Total</td> <td>\$1,110,000</td> </tr> </tbody> </table>	FUNDING	PHASE	YEAR	AMOUNT	BRX	D	1999	\$75,000	BRX	R	2001	\$600,000	BRX	U	2001	\$75,000	BRX	C	2002	\$360,000	Total			\$1,110,000
	FUNDING				PHASE	YEAR	AMOUNT																						
BRX	D	1999	\$75,000																										
BRX	R	2001	\$600,000																										
BRX	U	2001	\$75,000																										
BRX	C	2002	\$360,000																										
Total			\$1,110,000																										
1996 10 - 1054.00																													
MENIFEE	1998 10 - 5008.00 Parent No.:	KY-1274	.200	CORRECT ROCKFALL HAZARD @ MP 6.2 TO 6.4 Milepoints: From: 6.2 To: 6.4 Scope: ROCKFALL MITIGTN(P)	<table border="1"> <thead> <tr> <th>FUNDING</th> <th>PHASE</th> <th>YEAR</th> <th>AMOUNT</th> </tr> </thead> <tbody> <tr> <td>SP</td> <td>D</td> <td>2004</td> <td>\$100,000</td> </tr> <tr> <td colspan="3">Total</td> <td>\$100,000</td> </tr> </tbody> </table>	FUNDING	PHASE	YEAR	AMOUNT	SP	D	2004	\$100,000	Total			\$100,000												
	FUNDING				PHASE	YEAR	AMOUNT																						
SP	D	2004	\$100,000																										
Total			\$100,000																										
1998 10 - 5008.00																													
MERCER ✓	1996 07 - 1012.00 Parent No.:	KY-1915	.100	BRIDGE & APPRS OVER DRY BRANCH .325 N OF KY-598 Milepoints: From: 2.08 To: 2.18 Scope: BRIDGE REPLACEMENT(P)	<table border="1"> <thead> <tr> <th>FUNDING</th> <th>PHASE</th> <th>YEAR</th> <th>AMOUNT</th> </tr> </thead> <tbody> <tr> <td>BRX</td> <td>C</td> <td>1998</td> <td>\$250,000</td> </tr> <tr> <td colspan="3">Total</td> <td>\$250,000</td> </tr> </tbody> </table>	FUNDING	PHASE	YEAR	AMOUNT	BRX	C	1998	\$250,000	Total			\$250,000												
	FUNDING				PHASE	YEAR	AMOUNT																						
BRX	C	1998	\$250,000																										
Total			\$250,000																										
1996 07 - 1012.00																													
MERCER ✓	1996 07 - 1023.00 Parent No.:	KY-342	.100	CURDSVILLE ROAD BR & APPRS OVER SOUTHERN R.R. 2.6 NE OF KY-33 Milepoints: From: 2.51 To: 2.61 Scope: BRIDGE REPLACEMENT(P)	<table border="1"> <thead> <tr> <th>FUNDING</th> <th>PHASE</th> <th>YEAR</th> <th>AMOUNT</th> </tr> </thead> <tbody> <tr> <td>BRX</td> <td>R</td> <td>1998</td> <td>\$60,000</td> </tr> <tr> <td>BRX</td> <td>C</td> <td>1999</td> <td>\$935,000</td> </tr> <tr> <td colspan="3">Total</td> <td>\$995,000</td> </tr> </tbody> </table>	FUNDING	PHASE	YEAR	AMOUNT	BRX	R	1998	\$60,000	BRX	C	1999	\$935,000	Total			\$995,000								
	FUNDING				PHASE	YEAR	AMOUNT																						
BRX	R	1998	\$60,000																										
BRX	C	1999	\$935,000																										
Total			\$995,000																										
1996 07 - 1023.00																													
MERCER ✓	1996 07 - 1036.00 Parent No.:	KY-33	.100	BURGIN-SHAKERTOWN BR & APPRS OVER SOUTHERN R.R. .8 N OF KY-152 (TO BE LET WITH 7-1023.00) Milepoints: From: 3.61 To: 3.71 Scope: BRIDGE REPLACEMENT(P)	<table border="1"> <thead> <tr> <th>FUNDING</th> <th>PHASE</th> <th>YEAR</th> <th>AMOUNT</th> </tr> </thead> <tbody> <tr> <td>BRO</td> <td>C</td> <td>1998</td> <td>\$950,000</td> </tr> <tr> <td colspan="3">Total</td> <td>\$950,000</td> </tr> </tbody> </table>	FUNDING	PHASE	YEAR	AMOUNT	BRO	C	1998	\$950,000	Total			\$950,000												
	FUNDING				PHASE	YEAR	AMOUNT																						
BRO	C	1998	\$950,000																										
Total			\$950,000																										
1996 07 - 1036.00																													
MERCER ✓	1996 07 - 1075.00 Parent No.:	KY-152	.100	HARRODSBURG-LANCASTER BR & APPRS AT CANE RUN CREEK .60 E OF KY-33 Milepoints: From: 14.837 To: 14.937 Scope: BRIDGE REPLACEMENT(P)	<table border="1"> <thead> <tr> <th>FUNDING</th> <th>PHASE</th> <th>YEAR</th> <th>AMOUNT</th> </tr> </thead> <tbody> <tr> <td>BRO</td> <td>D</td> <td>1999</td> <td>\$60,000</td> </tr> <tr> <td>BRO</td> <td>R</td> <td>2001</td> <td>\$150,000</td> </tr> <tr> <td>BRO</td> <td>U</td> <td>2001</td> <td>\$75,000</td> </tr> <tr> <td colspan="3">Total</td> <td>\$285,000</td> </tr> </tbody> </table>	FUNDING	PHASE	YEAR	AMOUNT	BRO	D	1999	\$60,000	BRO	R	2001	\$150,000	BRO	U	2001	\$75,000	Total			\$285,000				
	FUNDING				PHASE	YEAR	AMOUNT																						
BRO	D	1999	\$60,000																										
BRO	R	2001	\$150,000																										
BRO	U	2001	\$75,000																										
Total			\$285,000																										
1996 07 - 1075.00																													
MERCER ✓	1996 07 - 1089.00 Parent No.:	KY-1988	.100	VANARSDALE ROAD; BRIDGE AND APPROACHES AT SALT RIVER 1.55 W OF US-127 (B37) Milepoints: From: 3.53 To: 3.63 Scope: BRIDGE REPLACEMENT(P)	<table border="1"> <thead> <tr> <th>FUNDING</th> <th>PHASE</th> <th>YEAR</th> <th>AMOUNT</th> </tr> </thead> <tbody> <tr> <td>BRX</td> <td>D</td> <td>2000</td> <td>\$50,000</td> </tr> <tr> <td>BRX</td> <td>R</td> <td>2002</td> <td>\$50,000</td> </tr> <tr> <td>BRX</td> <td>U</td> <td>2003</td> <td>\$30,000</td> </tr> <tr> <td>BRX</td> <td>C</td> <td>2004</td> <td>\$150,000</td> </tr> <tr> <td colspan="3">Total</td> <td>\$280,000</td> </tr> </tbody> </table>	FUNDING	PHASE	YEAR	AMOUNT	BRX	D	2000	\$50,000	BRX	R	2002	\$50,000	BRX	U	2003	\$30,000	BRX	C	2004	\$150,000	Total			\$280,000
	FUNDING				PHASE	YEAR	AMOUNT																						
BRX	D	2000	\$50,000																										
BRX	R	2002	\$50,000																										
BRX	U	2003	\$30,000																										
BRX	C	2004	\$150,000																										
Total			\$280,000																										
1996 07 - 1089.00																													
METCALFE ✓	1996 03 - 1047.00 Parent No.:	CR-1020	.100	JACK SPARKS ROAD BR & APPRS AT E FORK LITTLE BARREN RIVER E OF KY-80 Milepoints: From: To: Scope: BRIDGE REPLACEMENT(P)	<table border="1"> <thead> <tr> <th>FUNDING</th> <th>PHASE</th> <th>YEAR</th> <th>AMOUNT</th> </tr> </thead> <tbody> <tr> <td>BRZ</td> <td>C</td> <td>1999</td> <td>\$500,000</td> </tr> <tr> <td colspan="3">Total</td> <td>\$500,000</td> </tr> </tbody> </table>	FUNDING	PHASE	YEAR	AMOUNT	BRZ	C	1999	\$500,000	Total			\$500,000												
	FUNDING				PHASE	YEAR	AMOUNT																						
BRZ	C	1999	\$500,000																										
Total			\$500,000																										
1996 03 - 1047.00																													

KENTUCKY TRANSPORTATION CABINET  
SIX YEAR HIGHWAY PLAN  
FY - 1998 THRU FY - 2004

COUNTY	ITEM NO. & PARENT NO.	ROUTE	LENGTH	DESCRIPTION	FUND-SCHEDULING INFORMATION			
					FUNDING	PHASE	YEAR	AMOUNT
METCALFE	1996 03 - 1050.00	KY-640	.100	WISDOM-RANDOLPH-SUMMER SHADE, BR & APPRS AT FALLING TIMBER CR .5 SE OF KY-1330	BRX	R	2000	\$50,000
	1996 03 - 1050.00				BRX	U	2000	\$40,000
				Milepoints: From: 4.835 To: 4.935	BRX	C	2002	\$350,000
				Scope: BRIDGE REPLACEMENT(P)	Total			\$440,000
MONROE	1996 03 - 183.00	KY-163	1.200	TOMPKINSVILLE-EDMONTON, FR SHORT STREET TO .3 N OF KY-1049 IN TOMPKINSVILLE	STP	C	1999	\$3,000,000
	1996 03 - 183.00				Total			\$3,000,000
				Milepoints: From: 9.024 To: 10.191	Total			\$3,000,000
				Scope: RELOCATION(O)	Total			\$3,000,000
MONROE METCALFE	1996 03 - 276.00	KY-163	7.300	TOMPKINSVILLE-KY 90 JOB CARTER SCHOOL TO KY-90	SP	D	1999	\$750,000
	1996 03 - 276.00				Total			\$750,000
				Milepoints: From: 14.476 To: 18.527	Total			\$750,000
				Scope: PE & ENVIRONMENTAL(O)	Total			\$750,000
MONROE METCALFE	1996 03 - 276.01	KY-163	7.300	TOMPKINSVILLE - KY-90 JOB CARTER SCHOOL TO KY-90 (PRIORITY SECTION)	SP	D	2001	\$800,000
	1996 03 - 276.01				STP	R	2003	\$2,500,000
				Milepoints: From: 14.476 To: 18.527	Total			\$3,300,000
				Scope: RELOCATION(O)	Total			\$3,300,000
MONTGOMERY	1996 07 - 83.00	US-60	.900	MINOR WIDENING FR .4 E OF KY-686 TO .2 E OF KY-1331 IN MT. STERLING	STP	R	1999	\$150,000
	1996 07 - 83.00				STP	U	1999	\$500,000
				Milepoints: From: 7.585 To: 8.451	STP	C	2001	\$600,000
				Scope: MINOR WIDENING(O)	Total			\$1,250,000
MONTGOMERY	1996 07 - 84.00	US-460	.400	WIDEN N MAYSVILLE ST. FR CARDINAL LANE TO KY-686	STP	C	1998	\$1,000,000
	1996 07 - 84.00				Total			\$1,000,000
				Milepoints: From: 8.281 To: 8.739	Total			\$1,000,000
				Scope: MINOR WIDENING(O)	Total			\$1,000,000
MONTGOMERY	1998 07 - 124.00	US-460	.300	WIDEN TO 5 LANES FROM KY-686 TO NORTH OF I-64 I-CHNG IN MT. STERLING (INCLUDES RAMPS)	SP	D	2004	\$400,000
	1998 07 - 124.00				Total			\$400,000
				Milepoints: From: 7.934 To: 8.281	Total			\$400,000
				Scope: MAJOR WIDENING(O)	Total			\$400,000
MONTGOMERY	1998 07 - 317.00	KY-11	4.400	I-64 - FLEMINGSBURG; RECONSTRUCT KY-11 FROM NORTH OF INTERSTATE 64 TO 1.0 MILE SOUTH OF THE BATH COUNTY LINE.	SP	D	2002	\$1,100,000
	1998 07 - 317.00				Total			\$1,100,000
				Milepoints: From: 10.007 To: 14.363	Total			\$1,100,000
				Scope: MAJOR WIDENING(O)	Total			\$1,100,000
MONTGOMERY	1996 07 - 320.00	US-460	2.600	FR CARMARGO TO KY-599 SE OF JEFFERSONVILLE	STP	D	1998	\$500,000
	1996 07 - 320.00				STP	R	1999	\$4,925,000
				Milepoints: From: 15.63 To: 18.209	STP	U	2000	\$5,750,000
				Scope: MAJOR WIDENING(O)	STP	C	2001	\$6,000,000
					Total			\$17,175,000
MONTGOMERY	1996 07 - 1079.00	KY-599	.100	GROOMS STORE BR & APPRS AT UPPER SPRUCE CREEK 2.9 S OF US-460	BRX	R	2000	\$125,000
	1996 07 - 1079.00				BRX	U	2000	\$100,000
				Milepoints: From: 2.996 To: 3.096	BRX	C	2002	\$350,000
				Scope: BRIDGE REPLACEMENT(P)	Total			\$575,000
MONTGOMERY	1998 07 - 2000.00	I-64	8.190	I-64 FROM MP 112.30, AC @ US 60 TO MP 120.49, END PCC	IM	D	2001	\$250,000
	1996 99 - 300.00				IM	C	2001	\$10,000,000
				Milepoints: From: 112.3 To: 120.49	Total			\$10,250,000
				Scope: PAVEMENT REHAB-INT(P)	Total			\$10,250,000

KENTUCKY TRANSPORTATION CABINET  
SIX YEAR HIGHWAY PLAN  
FY - 1998 THRU FY - 2004

COUNTY	ITEM NO. & PARENT NO.	ROUTE	LENGTH	DESCRIPTION	FUND-SCHEDULING INFORMATION			
MONTGOMERY BATH ✓	1998 07 - 2000.01	I-64	8.100	I-64 FROM MP 112.30, AC @ US 60 TO MP 120.49, END PCC "PREFINANCE CONVERSION FOR 7-2000.00"	FUNDING	PHASE	YEAR	AMOUNT
	1996 99 - 301.00				IM	C	2002	\$7,000,000
				Milepoints: From: 112.385 To: 115.647	Total			\$7,000,000
				Scope: PAVEMENT REHAB-INT(P)				
MONTGOMERY BATH ✓	1996 09 - 121.20	KY-11	5.200	I-64 - FLEMINGSBURG; FR 1.0 S OF BATH-MONTGOMERY CO. LINE TO .4 M N OF JUNCTION WITH KY-36 (BALD EAGLE RD.) (PHASE II DESIGN)	FUNDING	PHASE	YEAR	AMOUNT
	1996 09 - 121.20				STP	D	1998	\$545,000
				Milepoints: From: 14.363 To: 15.363	STP	R	1998	\$3,000,000
				Scope: MAJOR WIDENING(O)	STP	U	1998	\$2,410,000
					STP	C	1999	\$10,424,000
					Total			\$16,379,000
MORGAN	1996 10 - 130.00	US-460	1.500	RECONSTRUCT TO ELIMINATE SUBSTANDARD CURVES AND GRADES FR KY-946 TO 1.5 M E OF KY-946	FUNDING	PHASE	YEAR	AMOUNT
	1996 10 - 130.00				SP	D	2000	\$300,000
				Milepoints: From: 5.023 To: 6.523	SP	R	2002	\$650,000
				Scope: RECONSTRUCTION(O)	SP	U	2004	\$120,000
					Total			\$1,070,000
MORGAN	1996 10 - 271.00	KY-7	2.700	WEST LIBERTY-SANDY HOOK FR KENDALL HILL ROAD N TO KY-711 AT WRIGLEY	FUNDING	PHASE	YEAR	AMOUNT
	1996 10 - 271.00				STP	R	1998	\$1,140,000
				Milepoints: From: 5.762 To: 8.449	STP	U	1998	\$225,000
				Scope: RELOCATION(O)	STP	C	2000	\$5,000,000
					Total			\$6,365,000
MORGAN	1996 10 - 278.00	US-460	2.500	FRENCHBURG-WEST LIBERTY; GRASSY CREEK BRIDGE AT KY-705 TO KY-205 (RELOCATION)	FUNDING	PHASE	YEAR	AMOUNT
	1996 10 - 278.00				STP	R	1998	\$2,100,000
				Milepoints: From: 10.647 To: 13.141	STP	U	1998	\$300,000
				Scope: RELOCATION(O)	STP	C	2000	\$5,081,000
					Total			\$7,481,000
MORGAN	1996 10 - 291.00	KY-7	2.900	WEST LIBERTY-SANDY HOOK; IMPROVE EXISTING KY-7 FROM US-460 IN WEST LIBERTY TO KY-519 NORTH OF TOWN	FUNDING	PHASE	YEAR	AMOUNT
	1996 10 - 291.00				SP	R	2000	\$1,000,000
				Milepoints: From: 0 To: 2.855	SP	U	2000	\$750,000
				Scope: RECONSTRUCTION(O)	SP	C	2001	\$7,000,000
					Total			\$8,750,000
MORGAN	1996 10 - 1028.00	KY-589	.100	MIDDLE FORK BR & APPRS OVER FANNIN FORK .10 E OF KY-172	FUNDING	PHASE	YEAR	AMOUNT
	1996 10 - 1028.00				BRZ	C	1998	\$320,000
				Milepoints: From: .137 To: .237	Total			\$320,000
				Scope: BRIDGE REPLACEMENT(P)				
MORGAN	1996 10 - 1029.00	KY-711	.100	WRIGLEY-LEISURE BR & APPRS OVER N FORK OF LICKING RIVER 2.0 NW OF KY-7	FUNDING	PHASE	YEAR	AMOUNT
	1996 10 - 1029.00				BRZ	C	1999	\$235,000
				Milepoints: From: 4.87 To: 4.97	Total			\$235,000
				Scope: BRIDGE REPLACEMENT(P)				
MORGAN	1996 10 - 1037.00	US-460	.100	WEST LIBERTY-FRENCHBURG, BR & APPRS AT GREASY FORK .75 NW OF KY-946	FUNDING	PHASE	YEAR	AMOUNT
	1996 10 - 1037.00				BRO	R	2000	\$125,000
				Milepoints: From: 4.338 To: 4.438	BRO	U	2000	\$75,000
				Scope: BRIDGE REPLACEMENT(P)	BRO	C	2002	\$425,000
					Total			\$625,000
MUHLENBERG ✓	1996 02 - 78.00		.800	CONNECTOR RD. FR KY-602 TO KY-277 FOR NEW CORRECTIONAL FACILITY	FUNDING	PHASE	YEAR	AMOUNT
	1996 02 - 78.00				SP	C	1998	\$1,300,000
				Milepoints: From: To:	Total			\$1,300,000
				Scope: NEW ROUTE(O)				
MUHLENBERG ✓	1996 02 - 313.00	KY-181	2.500	RECONSTRUCT KY-181 FROM THE WESTERN KY PARKWAY TO KY-601 NORTH OF GREENVILLE	FUNDING	PHASE	YEAR	AMOUNT
	1996 02 - 313.00				SP	D	2002	\$800,000
				Milepoints: From: 12.767 To: 15.234	Total			\$800,000
				Scope: SCOPING STUDY(O)				

KENTUCKY TRANSPORTATION CABINET  
SIX YEAR HIGHWAY PLAN  
FY - 1998 THRU FY - 2004

COUNTY	ITEM NO. & PARENT NO.	ROUTE	LENGTH	DESCRIPTION	FUND-SCHEDULING INFORMATION																											
✓ MUHLENBERG	1996 02 - 1015.00 Parent No.:	CR-1412	.100	JOHN D. VINCENT RD. BR & APPRS OVER ICG RAILROAD .3 S OF KY-70 Milepoints: From: To: Scope: BRIDGE REPLACEMENT(P)	<table border="1"> <thead> <tr> <th>FUNDING</th> <th>PHASE</th> <th>YEAR</th> <th>AMOUNT</th> </tr> </thead> <tbody> <tr> <td>BRZ</td> <td>C</td> <td>2001</td> <td>\$225,000</td> </tr> <tr> <td colspan="3">Total</td> <td>\$225,000</td> </tr> </tbody> </table>				FUNDING	PHASE	YEAR	AMOUNT	BRZ	C	2001	\$225,000	Total			\$225,000												
	FUNDING				PHASE	YEAR	AMOUNT																									
BRZ	C	2001	\$225,000																													
Total			\$225,000																													
1996 02 - 1015.00																																
✓ MUHLENBERG	1996 02 - 1040.00 Parent No.:	KY-81	.100	CENTRAL CITY-CALHOUN BR & APPRS AT MUDDY FORK 2.7 W OF US-431 Milepoints: From: 2.807 To: 2.907 Scope: BRIDGE REPLACEMENT(P)	<table border="1"> <thead> <tr> <th>FUNDING</th> <th>PHASE</th> <th>YEAR</th> <th>AMOUNT</th> </tr> </thead> <tbody> <tr> <td>BRO</td> <td>R</td> <td>1999</td> <td>\$100,000</td> </tr> <tr> <td>BRO</td> <td>U</td> <td>1999</td> <td>\$75,000</td> </tr> <tr> <td>BRO</td> <td>C</td> <td>2000</td> <td>\$200,000</td> </tr> <tr> <td colspan="3">Total</td> <td>\$375,000</td> </tr> </tbody> </table>				FUNDING	PHASE	YEAR	AMOUNT	BRO	R	1999	\$100,000	BRO	U	1999	\$75,000	BRO	C	2000	\$200,000	Total			\$375,000				
	FUNDING				PHASE	YEAR	AMOUNT																									
BRO	R	1999	\$100,000																													
BRO	U	1999	\$75,000																													
BRO	C	2000	\$200,000																													
Total			\$375,000																													
1996 02 - 1040.00																																
✓ MUHLENBERG	1998 02 - 2002.00 Parent No.:	WK-9001	4.600	WESTERN KENTUCKY PARKWAY EASTBOUND FROM MP 50.96 TO MP 55.52 (FD06). Milepoints: From: 50.96 To: 55.52 Scope: PAVEMENT REHAB-PRK(P)	<table border="1"> <thead> <tr> <th>FUNDING</th> <th>PHASE</th> <th>YEAR</th> <th>AMOUNT</th> </tr> </thead> <tbody> <tr> <td>SP</td> <td>C</td> <td>1998</td> <td>\$8,500,000</td> </tr> <tr> <td colspan="3">Total</td> <td>\$8,500,000</td> </tr> </tbody> </table>				FUNDING	PHASE	YEAR	AMOUNT	SP	C	1998	\$8,500,000	Total			\$8,500,000												
	FUNDING				PHASE	YEAR	AMOUNT																									
SP	C	1998	\$8,500,000																													
Total			\$8,500,000																													
1996 99 - 39.00																																
✓ MUHLENBERG	1998 02 - 2005.00 Parent No.:	WK-9001	4.800	WESTERN KY PARKWAY WESTBOUND FROM MP 50.75 TO MP 55.52, IC RAILROAD BRIDGE (FD06). Milepoints: From: 50.75 To: 55.514 Scope: PAVEMENT REHAB-PRK(P)	<table border="1"> <thead> <tr> <th>FUNDING</th> <th>PHASE</th> <th>YEAR</th> <th>AMOUNT</th> </tr> </thead> <tbody> <tr> <td>SP</td> <td>D</td> <td>2000</td> <td>\$100,000</td> </tr> <tr> <td>SP</td> <td>C</td> <td>2001</td> <td>\$4,000,000</td> </tr> <tr> <td colspan="3">Total</td> <td>\$4,100,000</td> </tr> </tbody> </table>				FUNDING	PHASE	YEAR	AMOUNT	SP	D	2000	\$100,000	SP	C	2001	\$4,000,000	Total			\$4,100,000								
	FUNDING				PHASE	YEAR	AMOUNT																									
SP	D	2000	\$100,000																													
SP	C	2001	\$4,000,000																													
Total			\$4,100,000																													
1996 99 - 40.00																																
✓ MUHLENBERG	1998 02 - 2006.00 Parent No.:	WK-9001	4.300	WESTERN KY PARKWAY WESTBOUND FROM MP 55.52, IC RAILROAD BRIDGE TO MP59.85, 1.9MI E OF US-431 (FD06). Milepoints: From: 55.514 To: 59.847 Scope: PAVEMENT REHAB-PRK(P)	<table border="1"> <thead> <tr> <th>FUNDING</th> <th>PHASE</th> <th>YEAR</th> <th>AMOUNT</th> </tr> </thead> <tbody> <tr> <td>SP</td> <td>D</td> <td>2000</td> <td>\$100,000</td> </tr> <tr> <td>SP</td> <td>C</td> <td>2002</td> <td>\$3,500,000</td> </tr> <tr> <td colspan="3">Total</td> <td>\$3,600,000</td> </tr> </tbody> </table>				FUNDING	PHASE	YEAR	AMOUNT	SP	D	2000	\$100,000	SP	C	2002	\$3,500,000	Total			\$3,600,000								
	FUNDING				PHASE	YEAR	AMOUNT																									
SP	D	2000	\$100,000																													
SP	C	2002	\$3,500,000																													
Total			\$3,600,000																													
1996 99 - 40.00																																
✓ MUHLENBERG	1998 02 - 5006.00 Parent No.:	US-431	.100	CORRECT ROCKFALL HAZARD @ MP 13.2 TO 13.3 Milepoints: From: 13.2 To: 13.3 Scope: ROCKFALL MITIGTN(P)	<table border="1"> <thead> <tr> <th>FUNDING</th> <th>PHASE</th> <th>YEAR</th> <th>AMOUNT</th> </tr> </thead> <tbody> <tr> <td>SP</td> <td>D</td> <td>2000</td> <td>\$30,000</td> </tr> <tr> <td>SP</td> <td>R</td> <td>2001</td> <td>\$20,000</td> </tr> <tr> <td>SP</td> <td>U</td> <td>2001</td> <td>\$10,000</td> </tr> <tr> <td>SP</td> <td>C</td> <td>2002</td> <td>\$120,000</td> </tr> <tr> <td colspan="3">Total</td> <td>\$180,000</td> </tr> </tbody> </table>				FUNDING	PHASE	YEAR	AMOUNT	SP	D	2000	\$30,000	SP	R	2001	\$20,000	SP	U	2001	\$10,000	SP	C	2002	\$120,000	Total			\$180,000
	FUNDING				PHASE	YEAR	AMOUNT																									
SP	D	2000	\$30,000																													
SP	R	2001	\$20,000																													
SP	U	2001	\$10,000																													
SP	C	2002	\$120,000																													
Total			\$180,000																													
1998 02 - 5006.00																																
✓ NELSON	1996 04 - 184.00 Parent No.:	US-62	1.000	WIDEN FR STATE STREET TO AIRPORT Milepoints: From: 12.622 To: 13.622 Scope: RELOCATION(O)	<table border="1"> <thead> <tr> <th>FUNDING</th> <th>PHASE</th> <th>YEAR</th> <th>AMOUNT</th> </tr> </thead> <tbody> <tr> <td>STP</td> <td>R</td> <td>2002</td> <td>\$4,000,000</td> </tr> <tr> <td>STP</td> <td>U</td> <td>2003</td> <td>\$400,000</td> </tr> <tr> <td colspan="3">Total</td> <td>\$4,400,000</td> </tr> </tbody> </table>				FUNDING	PHASE	YEAR	AMOUNT	STP	R	2002	\$4,000,000	STP	U	2003	\$400,000	Total			\$4,400,000								
	FUNDING				PHASE	YEAR	AMOUNT																									
STP	R	2002	\$4,000,000																													
STP	U	2003	\$400,000																													
Total			\$4,400,000																													
1996 04 - 184.00																																
✓ NELSON	1996 04 - 191.00 Parent No.:	BG-9002	.100	IMPROVE EASTBOUND EXIT RAMP FR BLUEGRASS PARKWAY TO US-31E Milepoints: From: 20.359 To: 20.459 Scope: I-CHANGE RECONST(O)	<table border="1"> <thead> <tr> <th>FUNDING</th> <th>PHASE</th> <th>YEAR</th> <th>AMOUNT</th> </tr> </thead> <tbody> <tr> <td>NH</td> <td>R</td> <td>2000</td> <td>\$250,000</td> </tr> <tr> <td>NH</td> <td>U</td> <td>2000</td> <td>\$75,000</td> </tr> <tr> <td>NH</td> <td>C</td> <td>2002</td> <td>\$590,000</td> </tr> <tr> <td colspan="3">Total</td> <td>\$915,000</td> </tr> </tbody> </table>				FUNDING	PHASE	YEAR	AMOUNT	NH	R	2000	\$250,000	NH	U	2000	\$75,000	NH	C	2002	\$590,000	Total			\$915,000				
	FUNDING				PHASE	YEAR	AMOUNT																									
NH	R	2000	\$250,000																													
NH	U	2000	\$75,000																													
NH	C	2002	\$590,000																													
Total			\$915,000																													
1996 04 - 191.00																																
✓ NELSON	1998 04 - 285.00 Parent No.:	US-31E	.800	BARDSTOWN-LOUISVILLE; WIDEN US-31E TO 5-LANES FROM KY-245 TO 0.25 MILE NORTH OF WITHROW COURT. Milepoints: From: 15.4 To: 16.2 Scope: MAJOR WIDENING(O)	<table border="1"> <thead> <tr> <th>FUNDING</th> <th>PHASE</th> <th>YEAR</th> <th>AMOUNT</th> </tr> </thead> <tbody> <tr> <td>SP</td> <td>D</td> <td>2004</td> <td>\$250,000</td> </tr> <tr> <td colspan="3">Total</td> <td>\$250,000</td> </tr> </tbody> </table>				FUNDING	PHASE	YEAR	AMOUNT	SP	D	2004	\$250,000	Total			\$250,000												
	FUNDING				PHASE	YEAR	AMOUNT																									
SP	D	2004	\$250,000																													
Total			\$250,000																													
1998 04 - 285.00																																
✓ NELSON SPENCER	1996 04 - 287.00 Parent No.:	US-31E	14.600	BARDSTOWN-LOUISVILLE; RELOCATION FROM BARDSTOWN TO SALT RIVER Milepoints: From: 15.4 To: 27.588 Scope: SCOPING STUDY(O)	<table border="1"> <thead> <tr> <th>FUNDING</th> <th>PHASE</th> <th>YEAR</th> <th>AMOUNT</th> </tr> </thead> <tbody> <tr> <td>SP</td> <td>D</td> <td>2000</td> <td>\$500,000</td> </tr> <tr> <td colspan="3">Total</td> <td>\$500,000</td> </tr> </tbody> </table>				FUNDING	PHASE	YEAR	AMOUNT	SP	D	2000	\$500,000	Total			\$500,000												
	FUNDING				PHASE	YEAR	AMOUNT																									
SP	D	2000	\$500,000																													
Total			\$500,000																													
1996 04 - 287.00																																
✓ NELSON	1996 04 - 295.00 Parent No.:	KY-245	2.800	WIDEN KY-245 TO FIVE LANES FR KY-1430 TO US-62E Milepoints: From: 2.334 To: 5.15 Scope: MAJOR WIDENING(O)	<table border="1"> <thead> <tr> <th>FUNDING</th> <th>PHASE</th> <th>YEAR</th> <th>AMOUNT</th> </tr> </thead> <tbody> <tr> <td>SP</td> <td>C</td> <td>1998</td> <td>\$5,650,000</td> </tr> <tr> <td colspan="3">Total</td> <td>\$5,650,000</td> </tr> </tbody> </table>				FUNDING	PHASE	YEAR	AMOUNT	SP	C	1998	\$5,650,000	Total			\$5,650,000												
	FUNDING				PHASE	YEAR	AMOUNT																									
SP	C	1998	\$5,650,000																													
Total			\$5,650,000																													
1996 04 - 295.00																																

KENTUCKY TRANSPORTATION CABINET  
SIX YEAR HIGHWAY PLAN  
FY - 1998 THRU FY - 2004

COUNTY	ITEM NO. & PARENT NO.	ROUTE	LENGTH	DESCRIPTION	FUND-SCHEDULING INFORMATION			
NELSON	1998 04 - 295.10	KY-245	1.400	EXTEND KY245 WIDENING FROM KY1430 TO KY332 WEST OF BARDSTOWN	FUNDING	PHASE	YEAR	AMOUNT
	SP				D	2000	\$200,000	
✓	1998 04 - 295.10			Milepoints: From: 5.15 To: 6.529 Scope: MAJOR WIDENING(O)	SP	R	2002	\$400,000
	SP				U	2003	\$200,000	
					SP	C	2004	\$1,000,000
					Total			\$1,800,000
NELSON	1998 04 - 311.00	US-31E	.900	BARDSTOWN-LOUISVILLE ROAD; RECONSTRUCT US31E FROM 0.25 MILE NORTH OF WITHROW COURT TO NORTH OF MURRAY'S RUN ROAD	FUNDING	PHASE	YEAR	AMOUNT
	STP				D	2000	\$450,000	
✓	1998 04 - 311.00			Milepoints: From: 16 To: 16.9 Scope: RECONSTRUCTION(O)	STP	R	2003	\$1,500,000
	Total				\$1,950,000			
NELSON	1996 04 - 985.00	KY-55	.400	RECONSTRUCT VERTICAL AND HORIZONTAL CURVES	FUNDING	PHASE	YEAR	AMOUNT
	SAF				R	1999	\$100,000	
✓	1996 99 - 134.00			Milepoints: From: 5.26 To: 5.7 Scope: SAFETY(P)	SAF	U	1999	\$100,000
	SAF				C	2000	\$395,000	
					Total			\$595,000
NELSON	1996 04 - 1039.00	US-31	.100	BARDSTOWN-HODGENVILLE BR & APPRS AT BEECH FORK .90 N OF BG PARKWAY OVERPASS	FUNDING	PHASE	YEAR	AMOUNT
	BRO				C	1999	\$2,800,000	
✓	1996 04 - 1039.00			Milepoints: From: 12.765 To: 12.865 Scope: BRIDGE REPLACEMENT(P)	Total			\$2,800,000
						Total		
NELSON	1996 04 - 1049.00	KY-509	.100	SAMUELS-COX CREEK BR & APPRS AT FROMAN CREEK .85 W OF US-31E	FUNDING	PHASE	YEAR	AMOUNT
	BRX				D	1998	\$75,000	
✓	1996 04 - 1049.00			Milepoints: From: 3.567 To: 3.667 Scope: BRIDGE REPLACEMENT(P)	BRX	R	2000	\$25,000
	BRX				U	2000	\$10,000	
					BRX	C	2003	\$400,000
					Total			\$510,000
NELSON	1998 04 - 2004.00	BG-9002	4.400	BLUEGRASS PARKWAY FROM MP 34.91 TO MP 39.27, WASHINGTON CO. LINE.	FUNDING	PHASE	YEAR	AMOUNT
	NH				D	2002	\$60,000	
✓	1996 99 - 278.00			Milepoints: From: 34.91 To: 39.27 Scope: PAVEMENT REHAB-PRK(P)	NH	C	2002	\$5,250,000
	Total				\$5,310,000			
NICHOLAS	1996 09 - 115.00	US-68	5.800	PARIS-MAYSVILLE; RECONST. FR KY-32 NW OF CARLISLE NE TO KY-1244	FUNDING	PHASE	YEAR	AMOUNT
	NH				C	1999	\$12,000,000	
✓	1996 09 - 115.00			Milepoints: From: 4.827 To: 10.652 Scope: MAJOR WIDENING(O)	Total			\$12,000,000
						Total		
OHIO DAVIESS	1998 02 - 2003.00	WN-9007	28.400	WILLIAM NATCHER PARKWAY FROM MP 42.27, 1.0MI N OF WEST KY PKWY TO MP 70.21, US-60 BYPASS.	FUNDING	PHASE	YEAR	AMOUNT
	SP				C	2000	\$6,000,000	
✓	1996 99 - 39.00			Milepoints: From: 42.27 To: 59.473 Scope: PAVEMENT REHAB-PRK(P)	Total			\$6,000,000
						Total		
OHIO	1998 02 - 5003.00	WN-9007	.100	EMBANKMENT FAILURE @ MP 58.2 TO 58.3	FUNDING	PHASE	YEAR	AMOUNT
	SP				C	2002	\$82,300	
✓	1998 02 - 5003.00			Milepoints: From: 58.2 To: 58.3 Scope: LANDSLIDE REPAIR(P)	Total			\$82,300
						Total		
OLDHAM	1996 05 - 230.00	KY-393	3.100	KY 393 RECONSTRUCT FROM KY-22 TO KY-393 NORTH OF I-71 NEAR WENDELL MOORE PARK	FUNDING	PHASE	YEAR	AMOUNT
	STP				R	1999	\$4,300,000	
✓	1996 05 - 230.00			Milepoints: From: 2.562 To: 5.693 Scope: MAJOR WIDENING(O)	STP	U	2000	\$1,200,000
	STP				C	2001	\$4,000,000	
					Total			\$9,500,000
OLDHAM	1998 05 - 230.01	KY-393	3.100	KY-393 RECONSTRUCT FROM KY-22 TO KY-393 NORTH OF I-71 NEAR WENDELL MOORE PARK "PREFINANCE CONVERSION"	FUNDING	PHASE	YEAR	AMOUNT
	STP				C	2002	\$6,300,000	
✓	1996 05 - 230.00			Milepoints: From: 2.562 To: 5.693 Scope: MAJOR WIDENING(O)	Total			\$6,300,000



KENTUCKY TRANSPORTATION CABINET  
SIX YEAR HIGHWAY PLAN  
FY - 1998 THRU FY - 2004

COUNTY	ITEM NO. & PARENT NO.	ROUTE	LENGTH	DESCRIPTION	FUND-SCHEDULING INFORMATION			
✓ OLDHAM	1996 05 - 304.01 Parent No.:	KY-22	4.000	KY 22 FR PRYOR AVE. IN CRESTWOOD EASTERLY TO KY-393	FUNDING	PHASE	YEAR	AMOUNT
	1996 05 - 304.01				SP	D	1999	\$500,000
				Milepoints: From: 3.505 To: 7.474	STP	R	2001	\$3,300,000
				Scope: MAJOR WIDENING(O)	STP	U	2002	\$1,600,000
					Total			\$5,400,000
✓ OLDHAM	1998 05 - 345.00 Parent No.:	US-42	.100	CONSTRUCT A LEFT TURN LANE FROM US-42 TO KY-1793	FUNDING	PHASE	YEAR	AMOUNT
	1998 05 - 345.00				SP	R	1999	\$5,000
				Milepoints: From: To:	SP	U	1999	\$170,000
				Scope: SAFETY-HAZARD ELIM(P)	SP	C	2000	\$320,000
					Total			\$495,000
✓ OLDHAM JEFFERSON	1996 05 - 367.00 Parent No.:	-	5.000	CONSTRUCT NEW ROUTE FR OLD HENRY INTERCHANGE AT I-265 TO CRESTWOOD BYPASS	FUNDING	PHASE	YEAR	AMOUNT
	1996 05 - 367.00				SP	D	1999	\$1,000,000
				Milepoints: From: To:	STP	R	2001	\$5,000,000
				Scope: NEW ROUTE(O)	STP	U	2003	\$3,000,000
					Total			\$9,000,000
✓ OLDHAM JEFFERSON	1998 05 - 371.00 Parent No.:	KY-22	9.300	DESIGN STUDY FOR KY-22 IMPROVEMENTS FROM HERR LANE TO CRESTWOOD	FUNDING	PHASE	YEAR	AMOUNT
	1998 05 - 371.00				STP	D	2000	\$600,000
				Milepoints: From: 0 To: 3.257	Total			\$600,000
				Scope: DESIGN ENGINEERING(O)				
✓ OLDHAM	1996 05 - 1007.00 Parent No.:	CR-1013	.100	SPAN LANE BR & APPRS OVER L&N RAILROAD .5 E OF KY-146	FUNDING	PHASE	YEAR	AMOUNT
	1996 05 - 1007.00				BRZ	C	1999	\$400,000
				Milepoints: From: To:	Total			\$400,000
				Scope: BRIDGE REPLACEMENT(P)				
✓ OLDHAM	1998 05 - 5005.00 Parent No.:	KY-1793	1.000	CORRECT ROCKFALL HAZARD @ MP 1 TO 2	FUNDING	PHASE	YEAR	AMOUNT
	1998 05 - 5005.00				SP	D	2002	\$75,000
				Milepoints: From: 1 To: 2	Total			\$75,000
				Scope: ROCKFALL MITIGTN(P)				
OWEN	1996 06 - 281.00 Parent No.:	US-127	.100	LOWER APPR GRADE & ELIMINATE Y-I-SECTION AT US-127 AND KY-22 AT SBCL IN OWENTON	FUNDING	PHASE	YEAR	AMOUNT
	1996 06 - 281.00				SAF	C	1998	\$583,000
				Milepoints: From: 15.49 To: 15.59	Total			\$583,000
				Scope: SAFETY-HAZARD ELIM(P)				
OWEN	1996 06 - 341.00 Parent No.:	KY-355	1.000	MONTEREY-CARROLLTON; SPOT IMPROVEMENTS FR KY227 SOUTH APPROX. 1 MILE.	FUNDING	PHASE	YEAR	AMOUNT
	1996 06 - 341.00				SP	R	1998	\$460,000
				Milepoints: From: 0 To: 1	SP	U	1999	\$350,000
				Scope: SPOT IMPROVEMENTS(O)	SP	C	2000	\$1,440,000
					Total			\$2,250,000
OWEN	1996 06 - 356.00 Parent No.:	KY-22	1.500	WIDEN KY22 BETWEEN OWENTON AND OWEN COUNTY HIGH SCHOOL	FUNDING	PHASE	YEAR	AMOUNT
	1996 06 - 356.00				SP	R	2000	\$2,200,000
				Milepoints: From: 9.351 To: 10.869	SP	U	2000	\$1,640,000
				Scope: MAJOR WIDENING(O)	SP	C	2001	\$2,500,000
					Total			\$6,340,000
OWEN	1996 06 - 1004.00 Parent No.:	US-127	4.400	FRANKFORT-OWENTON FR N OF KY-607 TO S OF SEVERN CREEK (SECTION-4)	FUNDING	PHASE	YEAR	AMOUNT
	1996 06 - 1004.00				STP	C	1999	\$11,000,000
				Milepoints: From: 3.3 To: 9	Total			\$11,000,000
				Scope: RELOCATION(O)				
✓ OWSLEY JACKSON	1996 10 - 279.50 Parent No.:	KY-30	19.600	I-75 TO MOUNTAIN PARKWAY; DEVELOP A STRATEGY FOR RECONSTRUCTING KY-30 FROM US- 421 AT TYNER TO KY-11	FUNDING	PHASE	YEAR	AMOUNT
	1996 10 - 279.50				SP	D	2001	\$500,000
				Milepoints: From: 0 To: 11.206	Total			\$500,000
				Scope: DESIGN ENGINEERING(O)				

KENTUCKY TRANSPORTATION CABINET  
SIX YEAR HIGHWAY PLAN  
FY - 1998 THRU FY - 2004

COUNTY	ITEM NO. & PARENT NO.	ROUTE	LENGTH	DESCRIPTION	FUND-SCHEDULING INFORMATION			
✓ OWSLEY	1996 10 - 1034.00 Parent No.:	KY-30	.100	MULBERRY STREET BR & APPRS AT S. FORK OF KY. RIVER .2N OF KY-11	FUNDING	PHASE	YEAR	AMOUNT
	1996 10 - 1034.00				BRO	R	1998	\$300,000
				Milepoints: From: 11.478 To: 11.578	BRO	U	1998	\$100,000
				Scope: BRIDGE REPLACEMENT(P)	BRO	C	2001	\$2,800,000
					Total			\$3,200,000
✓ OWSLEY	1996 10 - 1042.00 Parent No.:	CR-5114	.100	WHOOPLAREA BR & APPRS AT LEFT FORK BUFFALO CREEK .6 SW OF KY-2024	FUNDING	PHASE	YEAR	AMOUNT
	1996 10 - 1042.00				BRZ	R	1998	\$75,000
				Milepoints: From: To:	BRZ	U	1998	\$75,000
				Scope: BRIDGE REHAB(P)	BRZ	C	2000	\$300,000
					Total			\$450,000
✓ OWSLEY	1996 10 - 1044.00 Parent No.:	CR-1052	.100	ANTHENIS SCHOOL RD. BR & APPRS AT COW CREEK .05 W OF KY-28	FUNDING	PHASE	YEAR	AMOUNT
	1996 10 - 1044.00				BRZ	R	1998	\$75,000
				Milepoints: From: To:	BRZ	U	1998	\$75,000
				Scope: BRIDGE REPLACEMENT(P)	BRZ	C	1999	\$200,000
					Total			\$350,000
✓ OWSLEY	1998 10 - 5003.00 Parent No.:	KY-847	2.000	EMBANKMENT FAILURE @ MP 0 TO 2	FUNDING	PHASE	YEAR	AMOUNT
	1998 10 - 5003.00				SP	C	2001	\$265,600
				Milepoints: From: 0 To: 2	Total			\$265,600
				Scope: LANDSLIDE REPAIR(P)				
✓ OWSLEY	1998 10 - 5004.00 Parent No.:	KY-28	.300	CORRECT ROCKFALL HAZARD @ MP 2.8 TO 3.13	FUNDING	PHASE	YEAR	AMOUNT
	1998 10 - 5004.00				SP	D	2001	\$180,000
				Milepoints: From: 2.8 To: 3.13	SP	R	2002	\$25,000
				Scope: ROCKFALL MITIGTN(P)	SP	C	2003	\$1,500,000
					Total			\$1,705,000
✓ PENDLETON	1996 06 - 187.00 Parent No.:	US-27	.100	PARIS-COVINGTON; EXTEND EXISTING NB TRUCK CLIMBING LANE TO KY-3149 NEAR THE CAMPBELL C/L	FUNDING	PHASE	YEAR	AMOUNT
	1996 06 - 187.00				STP	C	1999	\$1,500,000
				Milepoints: From: 18.149 To: 18.259	Total			\$1,500,000
				Scope: MAJOR WIDENING(O)				
✓ PENDLETON	1996 06 - 276.00 Parent No.:	US-27	1.300	PARIS-COVINGTON; RECONST IN FALMOUTH FR KY-22 TO LICKING RIVER (INCLUDES BRIDGE OVER CSX RAILROAD)	FUNDING	PHASE	YEAR	AMOUNT
	1996 06 - 276.00				STP	R	1999	\$950,000
				Milepoints: From: 6.9 To: 8.181	STP	U	1999	\$1,050,000
				Scope: MAJOR WIDENING(O)	STP	C	2001	\$4,500,000
					Total			\$6,500,000
✓ PENDLETON	1996 06 - 1042.00 Parent No.:	CR-1117	.100	BROWNING-MCKINNEYSBURG ROAD; BRIDGE AND APPROACHES AT SOUTH FORK LICKING RIVER (C23)	FUNDING	PHASE	YEAR	AMOUNT
	1996 06 - 1042.00				BRZ	D	1999	\$400,000
				Milepoints: From: To:	BRZ	R	2001	\$160,000
				Scope: BRIDGE REPLACEMENT(P)	BRZ	U	2001	\$100,000
					BRZ	C	2003	\$1,000,000
					Total			\$1,660,000
✓ PERRY	1996 10 - 114.00 Parent No.:	KY-7	2.500	RECONSTRUCT FROM JEFF TO VIPER	FUNDING	PHASE	YEAR	AMOUNT
	1996 10 - 114.00				STP	D	1998	\$405,000
				Milepoints: From: 0 To: 2.494	STP	R	2001	\$1,000,000
				Scope: MAJOR WIDENING(O)	STP	U	2002	\$750,000
					STP	C	2003	\$13,100,000
					Total			\$15,255,000
✓ PERRY	1998 10 - 114.02 Parent No.:	KY-7	2.500	RECONSTRUCT FROM JEFF TO VIPER "PREFINANCE CONVERSION"	FUNDING	PHASE	YEAR	AMOUNT
	1996 10 - 114.00				STP	C	2004	\$6,000,000
				Milepoints: From: 0 To: 2.494	Total			\$6,000,000
				Scope: MAJOR WIDENING(O)				
✓ PERRY	1998 10 - 122.00 Parent No.:	DB-9006	.400	RECONSTRUCT INTERCHANGE @ KY-451 (EXIT 56) ON THE DANIEL BOONE PARKWAY.	FUNDING	PHASE	YEAR	AMOUNT
	1998 10 - 122.00				SP	D	2003	\$500,000
				Milepoints: From: 56.2 To: 56.6	Total			\$500,000
				Scope: RECONSTRUCTION(O)				

KENTUCKY TRANSPORTATION CABINET  
SIX YEAR HIGHWAY PLAN  
FY - 1998 THRU FY - 2004

COUNTY	ITEM NO. & PARENT NO.	ROUTE	LENGTH	DESCRIPTION	FUND-SCHEDULING INFORMATION			
PERRY	1996 10 - 269.01	KY-15	4.000	HAZARD-MOUNTAIN PARKWAY; RECONSTRUCT FROM 0.8 MI NORTH OF KY-267 TO KY-28	FUNDING	PHASE	YEAR	AMOUNT
	NH				D	1998	\$750,000	
PERRY	1996 10 - 269.01	KY-15	4.000	HAZARD-MOUNTAIN PARKWAY; RECONSTRUCT FROM 0.8 MI NORTH OF KY-267 TO KY-28	STP	R	2000	\$10,500,000
	STP				U	2000	\$2,000,000	
PERRY	1996 10 - 269.01	KY-15	4.000	HAZARD-MOUNTAIN PARKWAY; RECONSTRUCT FROM 0.8 MI NORTH OF KY-267 TO KY-28	STP	C	2002	\$11,500,000
	Total				\$24,750,000			
Milepoints: From: 16.847 To: 20.833								
Scope: MAJOR WIDENING(O)								
PERRY	1996 10 - 269.02	KY-15	2.400	HAZARD-MOUNTAIN PARKWAY; RECONSTRUCT FROM 0.7 MI NORTH OF KY-550 TO 0.8 MI NORTH OF KY- 267	FUNDING	PHASE	YEAR	AMOUNT
	NH				C	2001	\$17,000,000	
PERRY	1996 10 - 269.02	KY-15	2.400	HAZARD-MOUNTAIN PARKWAY; RECONSTRUCT FROM 0.7 MI NORTH OF KY-550 TO 0.8 MI NORTH OF KY- 267	Total			\$17,000,000
Milepoints: From: 14.486 To: 16.847								
Scope: MAJOR WIDENING(O)								
PERRY	1996 10 - 1021.00	-	.100	LYTTLE BLVD EXTENSION BR & APPRS OVER MEMORIAL DRIVE (KY15) .5 E OF BROADWAY	FUNDING	PHASE	YEAR	AMOUNT
	BRZ				R	2002	\$696,000	
PERRY	1996 10 - 1021.00	-	.100	LYTTLE BLVD EXTENSION BR & APPRS OVER MEMORIAL DRIVE (KY15) .5 E OF BROADWAY	BRZ	U	2002	\$250,000
	Total				\$946,000			
Milepoints: From: .755 To: .855								
Scope: BRIDGE REPLACEMENT(P)								
PERRY	1996 10 - 1026.00	KY-3349	.100	MIDDLE FORK MACES CREEK ROAD, BR & APPRS OVER MIDDLE FORK OF MACES CREEK .2SW OF KY-1165	FUNDING	PHASE	YEAR	AMOUNT
	BRZ				C	1998	\$190,000	
PERRY	1996 10 - 1026.00	KY-3349	.100	MIDDLE FORK MACES CREEK ROAD, BR & APPRS OVER MIDDLE FORK OF MACES CREEK .2SW OF KY-1165	Total			\$190,000
Milepoints: From: 2.252 To: 2.352								
Scope: BRIDGE REPLACEMENT(P)								
PERRY	1996 10 - 1035.00	KY-476	.100	HAZARD-DARFORK-DWARF BR & APPRS AT LOTTS CREEK .1 E OF KY- 1440	FUNDING	PHASE	YEAR	AMOUNT
	BRO				R	1998	\$100,000	
PERRY	1996 10 - 1035.00	KY-476	.100	HAZARD-DARFORK-DWARF BR & APPRS AT LOTTS CREEK .1 E OF KY- 1440	BRO	U	1998	\$75,000
	BRO				C	1999	\$700,000	
PERRY	1996 10 - 1035.00	KY-476	.100	HAZARD-DARFORK-DWARF BR & APPRS AT LOTTS CREEK .1 E OF KY- 1440	Total			\$875,000
Milepoints: From: 2.068 To: 2.168								
Scope: BRIDGE REPLACEMENT(P)								
PERRY	1996 10 - 1036.00	KY-476	.100	HAZARD-DARFORK-DWARF BR & APPRS AT LOTTS CREEK .02 W OF KY-1088	FUNDING	PHASE	YEAR	AMOUNT
	BRO				R	1999	\$100,000	
PERRY	1996 10 - 1036.00	KY-476	.100	HAZARD-DARFORK-DWARF BR & APPRS AT LOTTS CREEK .02 W OF KY-1088	BRO	U	1999	\$75,000
	BRO				C	2000	\$750,000	
PERRY	1996 10 - 1036.00	KY-476	.100	HAZARD-DARFORK-DWARF BR & APPRS AT LOTTS CREEK .02 W OF KY-1088	Total			\$925,000
Milepoints: From: 2.832 To: 2.932								
Scope: BRIDGE REPLACEMENT(P)								
PERRY	1998 10 - 5000.00	KY-476	.100	EMBANKMENT FAILURE & RIGHT OF WAY @ MP 10.5 TO 10.6	FUNDING	PHASE	YEAR	AMOUNT
	SP				R	2000	\$40,000	
PERRY	1998 10 - 5000.00	KY-476	.100	EMBANKMENT FAILURE & RIGHT OF WAY @ MP 10.5 TO 10.6	SP	C	2001	\$307,600
	Total				\$347,600			
Milepoints: From: 10.5 To: 10.6								
Scope: LANDSLIDE REPAIR(P)								
PERRY	1998 10 - 5002.00	KY-476	1.000	EMBANKMENT FAILURE & RIGHT OF WAY @ MP 18 TO 19	FUNDING	PHASE	YEAR	AMOUNT
	SP				R	2000	\$70,000	
PERRY	1998 10 - 5002.00	KY-476	1.000	EMBANKMENT FAILURE & RIGHT OF WAY @ MP 18 TO 19	SP	C	2001	\$63,400
	Total				\$133,400			
Milepoints: From: 18 To: 19								
Scope: LANDSLIDE REPAIR(P)								
PERRY	1998 10 - 5005.00	KY-7	1.000	CORRECT ROCKFALL HAZARD @ MP 8 TO 9	FUNDING	PHASE	YEAR	AMOUNT
	SP				D	2000	\$210,000	
PERRY	1998 10 - 5005.00	KY-7	1.000	CORRECT ROCKFALL HAZARD @ MP 8 TO 9	SP	R	2001	\$50,000
	SP				C	2003	\$1,750,000	
PERRY	1998 10 - 5005.00	KY-7	1.000	CORRECT ROCKFALL HAZARD @ MP 8 TO 9	Total			\$2,010,000
Milepoints: From: 8 To: 9								
Scope: ROCKFALL MITIGTN(P)								
PERRY	1998 10 - 5006.00	KY-80	1.000	CORRECT ROCKFALL HAZARD @ MP 12 TO 13	FUNDING	PHASE	YEAR	AMOUNT
	SP				D	2002	\$210,000	
PERRY	1998 10 - 5006.00	KY-80	1.000	CORRECT ROCKFALL HAZARD @ MP 12 TO 13	SP	R	2003	\$30,000
	SP				C	2004	\$1,750,000	
PERRY	1998 10 - 5006.00	KY-80	1.000	CORRECT ROCKFALL HAZARD @ MP 12 TO 13	Total			\$1,990,000
Milepoints: From: 12 To: 13								
Scope: ROCKFALL MITIGTN(P)								
PERRY KNOTT LETCHER PIKE	1998 12 - 6.00	I-66	90.000	HAZARD TO WEST VIRGINIA STATE LINE; EVALUATE OPTIONS FOR LOCATING INTERSTATE 66 THROUGH THIS REGION OF KENTUCKY	FUNDING	PHASE	YEAR	AMOUNT
	STP				D	2000	\$500,000	
PERRY KNOTT LETCHER PIKE	1998 12 - 6.00	I-66	90.000	HAZARD TO WEST VIRGINIA STATE LINE; EVALUATE OPTIONS FOR LOCATING INTERSTATE 66 THROUGH THIS REGION OF KENTUCKY	Total			\$500,000
Milepoints: From: To:								

KENTUCKY TRANSPORTATION CABINET  
SIX YEAR HIGHWAY PLAN  
FY - 1998 THRU FY - 2004

COUNTY	ITEM NO. & PARENT NO.	ROUTE	LENGTH	DESCRIPTION	FUND-SCHEDULING INFORMATION			
PIKE ✓	1996 12 . 131.00	US-23	5.100	WIDENING TO 6-LANES WITH URBAN SECTION FR KY-1384 TO KY-2061 N OF PIKEVILLE Milepoints: From: 26.639 To: 31.759 Scope: MAJOR WIDENING(O)	FUNDING	PHASE	YEAR	AMOUNT
	Parent No.: 1996 12 . 131.00				NH	D	2001	\$400,000
					NH	R	2003	\$1,000,000
					NH	U	2004	\$1,000,000
					Total			\$2,400,000
PIKE ✓	1996 12 . 131.01	US-23	5.100	WIDENING TO 6-LANES WITH URBAN SECTION FR KY-1384 TO KY-2061 N OF PIKEVILLE (PHASE-II DESIGN) Milepoints: From: 26.639 To: 31.759 Scope: RELOCATION(O)	FUNDING	PHASE	YEAR	AMOUNT
	Parent No.: 1996 12 . 131.01				NH	D	2002	\$400,000
					Total			\$400,000
PIKE ✓	1996 12 . 186.00	CR-5322	.100	HOPKINS CREEK ROAD REPLACE NELSE BRIDGE & APPRS OVER RUSSELL FORK OF BIG SANDY RI. NEAR MILLARD Milepoints: From: To: Scope: BRIDGE REPLACEMENT(P)	FUNDING	PHASE	YEAR	AMOUNT
	Parent No.: 1996 12 . 186.00				BRZ	C	1998	\$1,600,000
					Total			\$1,600,000
PIKE ✓	1998 12 . 187.00	US-23	.100	ADD LUMINAIRES TO LIGHT INTERSECTION AT US-119 Milepoints: From: 28.529 To: 28.629 Scope: SAFETY(P)	FUNDING	PHASE	YEAR	AMOUNT
	Parent No.: 1996 99 . 135.00				SAF	D	1998	\$5,000
					SAF	C	1998	\$50,000
					Total			\$55,000
PIKE ✓	1996 12 . 254.00	US-460	.300	SHELBIANA-GRUNDY SPOT IMPROVEMENTS NEAR YELLOW HILL Milepoints: From: To: Scope: SPOT IMPROVEMENTS(O)	FUNDING	PHASE	YEAR	AMOUNT
	Parent No.: 1996 12 . 254.00				SP	C	1998	\$1,500,000
					Total			\$1,500,000
PIKE ✓	1998 12 . 263.10	US-460	1.700	PIKEVILLE TO VA. STATE LINE; SECTION A1: RELOCATE US460/KY80 FROM US23 @ YEAGER TO STAGGER FORK Milepoints: From: 0 To: 0 Scope: RELOCATION(O)	FUNDING	PHASE	YEAR	AMOUNT
	Parent No.: 1996 12 . 263.20				SP	D	1998	\$1,500,000
					SP	R	1999	\$2,000,000
					SP	U	2000	\$1,500,000
					SP	C	2002	\$13,500,000
					Total			\$18,500,000
PIKE ✓	1998 12 . 263.11	US-460	1.700	PIKEVILLE TO VA. STATE LINE; SECTION A1: RELOCATE US460/KY80 FROM US23 @ YEAGER TO STAGGER FORK *ADDITIONAL CONSTRUCTION FUNDS FOR 12-263.10" Milepoints: From: To: Scope: RELOCATION(O)	FUNDING	PHASE	YEAR	AMOUNT
	Parent No.: 1996 12 . 263.20				SP	C	2003	\$10,000,000
					Total			\$10,000,000
PIKE ✓	1998 12 . 263.15	US-460	1.700	PIKEVILLE TO VA. STATE LINE; SECTION A2: RELOCATE US460/KY80 FROM STAGGER FORK TO GREASY CREEK Milepoints: From: To: Scope: RELOCATION(O)	FUNDING	PHASE	YEAR	AMOUNT
	Parent No.: 1996 12 . 263.20				SP	D	1999	\$1,000,000
					APD	R	2001	\$4,000,000
					APD	U	2003	\$2,000,000
					Total			\$7,000,000
PIKE ✓	1998 12 . 263.22	US-460	2.400	PIKEVILLE TO VA. STATE LINE; RELOCATE US460/KY80 FROM BEAVER BOTTOM TO RIGHT FORK OF BEAVER CREEK Milepoints: From: To: Scope: RELOCATION(O)	FUNDING	PHASE	YEAR	AMOUNT
	Parent No.: 1998 12 . 263.10				APD	D	2001	\$1,000,000
					APD	R	2003	\$5,000,000
					Total			\$6,000,000
PIKE ✓	1998 12 . 263.24	US-460	2.500	PIKEVILLE TO VA. STATE LINE; RELOCATE US460/KY80 FROM RIGHT FORK BEAVER CREEK TO BREAKS INTERSTATE PARK Milepoints: From: To: Scope: RELOCATION(O)	FUNDING	PHASE	YEAR	AMOUNT
	Parent No.: 1998 12 . 263.10				APD	D	2003	\$1,000,000
					Total			\$1,000,000
PIKE ✓	1996 12 . 264.10	US-119	1.000	PIKEVILLE - S. WILLIAMSON; BENT MTN. TO COBURN MTN. (CONSTRUCT PHASE I) (G3.3) Milepoints: From: 15.69 To: 19.8	FUNDING	PHASE	YEAR	AMOUNT
	Parent No.: 1996 12 . 264.01				NH	C	1998	\$20,000,000
					Total			\$20,000,000

KENTUCKY TRANSPORTATION CABINET  
SIX YEAR HIGHWAY PLAN  
FY - 1998 THRU FY - 2004

COUNTY	ITEM NO. & PARENT NO.	ROUTE	LENGTH	DESCRIPTION	FUND-SCHEDULING INFORMATION			
PIKE	1996 12 - 264.20	US-119	1.500	PIKEVILLE - S. WILLIAMSON; BENT MTN. TO COBURN MTN. (CONSTRUCT PHASE II) (G4)	FUNDING	PHASE	YEAR	AMOUNT
	NH				C	2000	\$9,500,000	
	1996 12 - 264.01			Milepoints: From: 15.69 To: 19.8 Scope: RELOCATION(O)	Total			\$9,500,000
PIKE	1996 12 - 264.21	US-119	1.500	PIKEVILLE - S. WILLIAMSON; BENT MTN. TO COBURN MTN. (CONSTRUCT PHASE-III) (G4)	FUNDING	PHASE	YEAR	AMOUNT
	NH				C	2002	\$11,000,000	
	1996 12 - 264.01			Milepoints: From: 15.69 To: 19.8 Scope: RELOCATION(O)	Total			\$11,000,000
PIKE	1998 12 - 264.22	US-119	1.500	PIKEVILLE - S. WILLIAMSON; BENT MTN. TO COBURN MTN. (CONSTRUCT PHASE-III) (G4) "PREFINANCE CONVERSION"	FUNDING	PHASE	YEAR	AMOUNT
	NH				C	2003	\$4,000,000	
	1996 12 - 264.01			Milepoints: From: 15.69 To: 19.8 Scope: RELOCATION(O)	Total			\$4,000,000
PIKE	1998 12 - 281.00	KY-194	.700	CURVE REVISION AND PASSING LANES ON KY-194 NEAR DESKINS BRANCH	FUNDING	PHASE	YEAR	AMOUNT
	SP				D	2003	\$200,000	
	1998 12 - 281.00			Milepoints: From: 20.8 To: 21.5 Scope: SAFETY(P)	Total			\$200,000
PIKE	1996 12 - 290.00 Parent No.: 1996 12 - 290.00	US-119	.100	RECONSTRUCT EXISTING US-119/KY-1441 INTERSECTION E OF PIKEVILLE	FUNDING	PHASE	YEAR	AMOUNT
					STP	R	1998	\$330,000
					STP	U	1998	\$50,000
					STP	C	1999	\$1,200,000
Milepoints: From: 4.869 To: 4.969 Scope: RECONSTRUCTION(O)					Total			\$1,580,000
PIKE	1996 12 - 298.00 Parent No.: 1996 12 - 298.00	KY-199	5.100	FR GRANT'S BRANCH IN MCVIEGH TO US-119 IN HUDDY (SPOT IMPROVEMENTS)	FUNDING	PHASE	YEAR	AMOUNT
					SP	D	2000	\$500,000
					SP	R	2002	\$2,500,000
					SP	U	2002	\$300,000
Milepoints: From: 6.335 To: 11.484 Scope: RECONSTRUCTION(O)					Total			\$3,300,000
PIKE	1996 12 - 299.00 Parent No.: 1996 12 - 299.00	KY-194	.500	RAISE GRADE ABOVE FLOODING AT SYCAMORE CREEK AT GULNARE (MP 6.0 TO MP 6.3)	FUNDING	PHASE	YEAR	AMOUNT
					SP	D	1998	\$125,000
					SP	R	1999	\$100,000
					SP	U	1999	\$100,000
Milepoints: From: 5.862 To: 6.362 Scope: RECONSTRUCTION(O)					SP	C	2000	\$1,000,000
					Total			\$1,325,000
PIKE	1996 12 - 304.01 Parent No.: 1996 12 - 304.00	KY-2061	3.300	RECONSTRUCT KY2061 FROM US23 TO 3.3 MILES WEST OF US23	FUNDING	PHASE	YEAR	AMOUNT
					STP	R	1998	\$3,000,000
					STP	U	1998	\$700,000
					STP	C	1999	\$21,000,000
Milepoints: From: To: Scope: NEW ROUTE(O)					Total			\$24,700,000
PIKE	1996 12 - 308.01 Parent No.: 1996 12 - 308.01	US-119	7.700	PIKEVILLE-S WILLIAMSON, FR ZEBULON TO BENT MOUNTAIN	FUNDING	PHASE	YEAR	AMOUNT
					APD	D	1998	\$900,000
Milepoints: From: To: Scope: RELOCATION(O)					Total			\$900,000
PIKE	1998 12 - 308.11 Parent No.: 1996 12 - 308.10	US-119	2.300	PIKEVILLE-SOUTH WILLIAMSON, ZEBULON TO BENT MTN. STATION 100+00 NE TO STATION 204+00 (SECTION 1)	FUNDING	PHASE	YEAR	AMOUNT
					APD	C	1999	\$12,000,000
Milepoints: From: To: Scope: RELOCATION(O)					Total			\$12,000,000
PIKE	1998 12 - 308.12 Parent No.: 1996 12 - 308.10	US-119	2.300	PIKEVILLE-S WILLIAMSON, ZEBULON TO BENT MTN. STATION 100+00 NE TO STATION 204+00 (SECTION 1) (ADDITIONAL CONST. FUNDS FOR 12-308.11)	FUNDING	PHASE	YEAR	AMOUNT
					NH	C	2001	\$11,000,000
Milepoints: From: To: Scope: RELOCATION(O)					Total			\$11,000,000

KENTUCKY TRANSPORTATION CABINET  
SIX YEAR HIGHWAY PLAN  
FY - 1998 THRU FY - 2004

COUNTY	ITEM NO. & PARENT NO.	ROUTE	LENGTH	DESCRIPTION	FUND-SCHEDULING INFORMATION			
PIKE	1996 12 - 308.20	US-119	1.900	PIKEVILLE-SOUTH WILLIAMSON, ZEBULON TO BENT MTN. STATION 204+00 TO STATION 314+00 (SECTION II)	FUNDING	PHASE	YEAR	AMOUNT
	APD				C	2000	\$18,000,000	
	Parent No.: 1996 12 - 308.20				Total			\$18,000,000
				Milepoints: From: To:	Scope: RELOCATION(O)			
PIKE	1998 12 - 308.21	US-119	1.900	PIKEVILLE-SOUTH WILLIAMSON, ZEBULON TO BENT MTN. STATION 204+00 TO STATION 314+00 (SECTION II)	FUNDING	PHASE	YEAR	AMOUNT
	APD				C	2002	\$11,000,000	
	Parent No.: 1996 12 - 308.20				Total			\$11,000,000
				Milepoints: From: To:	Scope: RELOCATION(O)			
PIKE	1996 12 - 308.30	US-119	1.800	PIKEVILLE-SOUTH WILLIAMSON, ZEBULON TO BENT MTN. STATION 314+00 TO STATION 410+00 (SECTION III)	FUNDING	PHASE	YEAR	AMOUNT
	APD				R	1998	\$5,500,000	
	Parent No.: 1996 12 - 308.30				APD	U	1998	\$4,150,000
					APD	C	2001	\$7,000,000
					Total			\$16,650,000
				Milepoints: From: To:	Scope: RELOCATION(O)			
PIKE	1998 12 - 308.31	US-119	1.800	PIKEVILLE-SOUTH WILLIAMSON, ZEBULON TO BENT MTN. STATION 314+00 TO STATION 410+00 (SECTION III)	FUNDING	PHASE	YEAR	AMOUNT
	APD				C	2002	\$13,000,000	
	Parent No.: 1996 12 - 308.30				Total			\$13,000,000
				Milepoints: From: To:	Scope: RELOCATION(O)			
PIKE	1998 12 - 308.32	US-119	1.800	PIKEVILLE-SOUTH WILLIAMSON, ZEBULON TO BENT MTN. STATION 314+00 TO STATION 410+00 (SECTION III)	FUNDING	PHASE	YEAR	AMOUNT
	APD				C	2003	\$14,000,000	
	Parent No.: 1996 12 - 308.30				Total			\$14,000,000
				Milepoints: From: To:	Scope: RELOCATION(O)			
PIKE	1998 12 - 308.33	US-119	1.800	PIKEVILLE-SOUTH WILLIAMSON, ZEBULON TO BENT MTN. STATION 314+00 TO STATION 410+00 (SECTION III) *ADDITIONAL CONST. FUNDS FOR 308.30*	FUNDING	PHASE	YEAR	AMOUNT
	STP				C	2004	\$20,000,000	
	Parent No.: 1996 12 - 308.30				Total			\$20,000,000
				Milepoints: From: To:	Scope: RELOCATION(O)			
PIKE	1996 12 - 308.40	US-119	1.700	PIKEVILLE-S WILLIAMSON, FR STA 410+00 TO STA 500 AT BENT MOUNTAIN (SECTION-4)	FUNDING	PHASE	YEAR	AMOUNT
	APD				R	1998	\$7,500,000	
	Parent No.:				APD	U	2000	\$5,200,000
					APD	C	2004	\$20,000,000
					Total			\$32,700,000
				Milepoints: From: To:	Scope: RELOCATION(O)			
PIKE	1996 12 - 1022.00	CR-1075	.100	SWINGE CAMP BRANCH RD BR & APPRS OVER BIG CREEK .1 W OF KY-468	FUNDING	PHASE	YEAR	AMOUNT
	BRZ				R	1998	\$50,000	
	Parent No.: 1996 12 - 1022.00				BRZ	U	1998	\$50,000
					BRZ	C	2000	\$350,000
					Total			\$450,000
				Milepoints: From: To:	Scope: BRIDGE REPLACEMENT(P)			
PIKE	1996 12 - 1037.00	KY-1499	.100	NIGH-MOUTH CARD BR & APPRS AT LEVISA FORK .05 S OF KY-194	FUNDING	PHASE	YEAR	AMOUNT
	BRO				R	2000	\$67,000	
	Parent No.: 1996 12 - 1037.00				BRO	U	2000	\$100,000
					BRO	C	2003	\$700,000
					Total			\$867,000
				Milepoints: From: 5.967 To: 6.067	Scope: BRIDGE REPLACEMENT(P)			
PIKE	1996 12 - 1042.00	KY-2061	.100	BR & APPRS AT COWPEN CREEK .75 NE OF US-23	FUNDING	PHASE	YEAR	AMOUNT
	BRX				R	2000	\$125,000	
	Parent No.: 1996 12 - 1042.00				BRX	U	2000	\$75,000
					BRX	C	2002	\$425,000
					Total			\$625,000
				Milepoints: From: .756 To: .856	Scope: BRIDGE REPLACEMENT(P)			

KENTUCKY TRANSPORTATION CABINET  
SIX YEAR HIGHWAY PLAN  
FY - 1998 THRU FY - 2004

COUNTY	ITEM NO. & PARENT NO.	ROUTE	LENGTH	DESCRIPTION	FUND-SCHEDULING INFORMATION
PIKE	1996 12 - 1043.00	KY-3419	.100	SMITH FORK BR & APPRS AT SMITHS FORK .25 SE OF KY-632	FUNDING PHASE YEAR AMOUNT
	Parent No.:				BRX R 2000 \$75,000
	1996 12 - 1043.00			Milepoints: From: 4.638 To: 4.738	BRX U 2000 \$75,000
				Scope: BRIDGE REPLACEMENT(P)	BRX C 2002 \$350,000
					Total \$500,000
PIKE	1996 12 - 1050.00	CR-1559	.100	TERRY BRANCH ROAD BR & APPRS AT LONG FORK CREEK SE AT JCT. KY-1469	FUNDING PHASE YEAR AMOUNT
	Parent No.:				BRZ C 2001 \$300,000
	1996 12 - 1050.00			Milepoints: From: To:	Total \$300,000
				Scope: BRIDGE REPLACEMENT(P)	
PIKE	1996 12 - 1051.00	CR-5116	.100	RIVER BRANCH ROAD BR & APPRS AT JOHN'S CREEK .1 W OF KY-194	FUNDING PHASE YEAR AMOUNT
	Parent No.:				BRZ R 2001 \$50,000
	1996 12 - 1051.00			Milepoints: From: To:	BRZ U 2001 \$100,000
				Scope: BRIDGE REPLACEMENT(P)	Total \$150,000
PIKE MARTIN	1996 12 - 1057.00	KY-292	.100	SOUTH WILLIAMSON-LOVELY; BRIDGE AND APPRS AT BIG CREEK AT MARTIN/PIKE COUNTY LINE	FUNDING PHASE YEAR AMOUNT
	Parent No.:				BRO D 2000 \$200,000
	1996 12 - 1057.00			Milepoints: From: 12.73 To: 12.78	BRO R 2002 \$200,000
				Scope: BRIDGE REPLACEMENT(P)	BRO U 2002 \$300,000
					BRO C 2004 \$1,400,000
					Total \$2,100,000
PIKE	1996 12 - 1062.00	KY-199	.100	HUDDY-MCVEIGH; BRIDGE AND APPROACHES OVER POND CREEK 1.4 SW OF JCT. KY-1056 (B35)	FUNDING PHASE YEAR AMOUNT
	Parent No.:				BRX R 2000 \$100,000
	1996 12 - 1062.00			Milepoints: From: 6.954 To: 7.054	BRX U 2000 \$50,000
				Scope: BRIDGE REPLACEMENT(P)	BRX C 2002 \$375,000
					Total \$525,000
PIKE	1998 12 - 5005.00	US-23	2.000	CORRECT ROCKFALL HAZARD @ MP 21 TO 23	FUNDING PHASE YEAR AMOUNT
	Parent No.:				SP D 2001 \$250,000
	1998 12 - 5005.00			Milepoints: From: 21 To: 23	SP R 2002 \$80,000
				Scope: ROCKFALL MITIGTN(P)	SP C 2003 \$2,500,000
					Total \$2,830,000
PIKE	1998 12 - 5010.00	KY-1426	1.000	CORRECT ROCKFALL HAZARD @ MP 6 TO 7	FUNDING PHASE YEAR AMOUNT
	Parent No.:				SP D 2001 \$300,000
	1998 12 - 5010.00			Milepoints: From: 6 To: 7	Total \$300,000
				Scope: ROCKFALL MITIGTN(P)	
POWELL MONTGOMERY	1996 10 - 115.01	KY-213	2.000	STANTON-MT. STERLING; FROM 1.0 N OF PAINT CREEK RD. TO 1.0 S OF MONTGOMERY CO. LINE	FUNDING PHASE YEAR AMOUNT
	Parent No.:				SP C 2000 \$5,930,000
	1996 10 - 115.01			Milepoints: From: 10.35 To: 12.26	Total \$5,930,000
				Scope: MAJOR WIDENING(O)	
POWELL	1996 10 - 118.01	KY-213	.500	WIDEN TO 3-LANES FR THE MOUNTAIN PKWY TO RAILROAD STREET IN STANTON	FUNDING PHASE YEAR AMOUNT
	Parent No.:				STP R 2000 \$1,000,000
	1996 10 - 118.01			Milepoints: From: 7.27 To: 7.743	STP U 2001 \$750,000
				Scope: RECONSTRUCTION(O)	STP C 2002 \$1,720,000
					Total \$3,470,000
POWELL	1996 10 - 1055.00	KY-1639	.100	SOUTH FORK-MOUNTAIN CHAPEL, BR & APPRS AT SOUTH FORK OF RED RIVER 2.1 S OF KY-11 & KY-15	FUNDING PHASE YEAR AMOUNT
	Parent No.:				BRX R 2000 \$50,000
	1996 10 - 1055.00			Milepoints: From: 4.433 To: 4.533	BRX U 2000 \$50,000
				Scope: BRIDGE REPLACEMENT(P)	BRX C 2002 \$363,000
					Total \$463,000
PULASKI	1996 08 - 55.01	US-27	13.800	SOMERSET-LEXINGTON; FROM KY-80 AT SOMERSET N TO LINCOLN CO. LINE	FUNDING PHASE YEAR AMOUNT
	Parent No.:				NH D 1998 \$2,200,000
	1996 08 - 55.01			Milepoints: From: 16.854 To: 30.693	Total \$2,200,000
				Scope: MAJOR WIDENING(O)	

KENTUCKY TRANSPORTATION CABINET  
SIX YEAR HIGHWAY PLAN  
FY - 1998 THRU FY - 2004

COUNTY	ITEM NO. & PARENT NO.	ROUTE	LENGTH	DESCRIPTION	FUND-SCHEDULING INFORMATION																				
PULASKI ✓	1998 08 - 55.10 Parent No.:	US-27	4.500	SOMERSET-LEXINGTON; FROM KY-80 @ SOMERSET TO NORWOOD Milepoints: From: 16.854 To: 21.326 Scope: MAJOR WIDENING(O)	<table border="1"> <thead> <tr> <th>FUNDING</th> <th>PHASE</th> <th>YEAR</th> <th>AMOUNT</th> </tr> </thead> <tbody> <tr> <td>NH</td> <td>R</td> <td>2000</td> <td>\$6,000,000</td> </tr> <tr> <td>NH</td> <td>U</td> <td>2001</td> <td>\$3,000,000</td> </tr> <tr> <td>NH</td> <td>C</td> <td>2002</td> <td>\$10,000,000</td> </tr> <tr> <td colspan="3">Total</td> <td>\$19,000,000</td> </tr> </tbody> </table>	FUNDING	PHASE	YEAR	AMOUNT	NH	R	2000	\$6,000,000	NH	U	2001	\$3,000,000	NH	C	2002	\$10,000,000	Total			\$19,000,000
	FUNDING				PHASE	YEAR	AMOUNT																		
NH	R	2000	\$6,000,000																						
NH	U	2001	\$3,000,000																						
NH	C	2002	\$10,000,000																						
Total			\$19,000,000																						
1996 08 - 55.01																									
PULASKI ✓	1998 08 - 55.11 Parent No.:	US-27	4.500	SOMERSET-LEXINGTON; FROM KY-80 @ SOMERSET TO NORWOOD "PREFINANCE CONVERSION" Milepoints: From: 16.854 To: 21.326 Scope: MAJOR WIDENING(O)	<table border="1"> <thead> <tr> <th>FUNDING</th> <th>PHASE</th> <th>YEAR</th> <th>AMOUNT</th> </tr> </thead> <tbody> <tr> <td>NH</td> <td>C</td> <td>2003</td> <td>\$10,000,000</td> </tr> <tr> <td colspan="3">Total</td> <td>\$10,000,000</td> </tr> </tbody> </table>	FUNDING	PHASE	YEAR	AMOUNT	NH	C	2003	\$10,000,000	Total			\$10,000,000								
	FUNDING				PHASE	YEAR	AMOUNT																		
NH	C	2003	\$10,000,000																						
Total			\$10,000,000																						
1996 08 - 55.01																									
PULASKI ✓	1998 08 - 107.00 Parent No.:			CONSTRUCTION OF SECTION 1 OF KIT COWAN ROAD TO FACILITATE AIRPORT DEVELOPMENT. (LOCAL PARTICIPATION REQUIRED) Milepoints: From: To: Scope: NEW ROUTE(O)	<table border="1"> <thead> <tr> <th>FUNDING</th> <th>PHASE</th> <th>YEAR</th> <th>AMOUNT</th> </tr> </thead> <tbody> <tr> <td>SP</td> <td>C</td> <td>1999</td> <td>\$700,000</td> </tr> <tr> <td colspan="3">Total</td> <td>\$700,000</td> </tr> </tbody> </table>	FUNDING	PHASE	YEAR	AMOUNT	SP	C	1999	\$700,000	Total			\$700,000								
	FUNDING				PHASE	YEAR	AMOUNT																		
SP	C	1999	\$700,000																						
Total			\$700,000																						
1998 08 - 107.00																									
PULASKI ✓	1996 08 - 138.00 Parent No.:	US-27	.900	CUMBERLAND RI. BRIDGE 1500' SOUTH OF CUMBERLAND RIVER N TO KY-90 Milepoints: From: 8.909 To: 9.784 Scope: BRIDGE REPLACEMENT(P)	<table border="1"> <thead> <tr> <th>FUNDING</th> <th>PHASE</th> <th>YEAR</th> <th>AMOUNT</th> </tr> </thead> <tbody> <tr> <td>BRO</td> <td>C</td> <td>1998</td> <td>\$4,000,000</td> </tr> <tr> <td colspan="3">Total</td> <td>\$4,000,000</td> </tr> </tbody> </table>	FUNDING	PHASE	YEAR	AMOUNT	BRO	C	1998	\$4,000,000	Total			\$4,000,000								
	FUNDING				PHASE	YEAR	AMOUNT																		
BRO	C	1998	\$4,000,000																						
Total			\$4,000,000																						
1996 08 - 138.00																									
PULASKI ✓	1996 08 - 138.01 Parent No.:	US-27	.900	CUMBERLAND RI. BRIDGE 1500' SOUTH OF CUMBERLAND RIVER N TO KY-90 (PREFINANCED CONVERSION OF 8-138.00) Milepoints: From: 8.909 To: 9.784 Scope: BRIDGE REPLACEMENT(P)	<table border="1"> <thead> <tr> <th>FUNDING</th> <th>PHASE</th> <th>YEAR</th> <th>AMOUNT</th> </tr> </thead> <tbody> <tr> <td>BRO</td> <td>C</td> <td>1999</td> <td>\$5,000,000</td> </tr> <tr> <td colspan="3">Total</td> <td>\$5,000,000</td> </tr> </tbody> </table>	FUNDING	PHASE	YEAR	AMOUNT	BRO	C	1999	\$5,000,000	Total			\$5,000,000								
	FUNDING				PHASE	YEAR	AMOUNT																		
BRO	C	1999	\$5,000,000																						
Total			\$5,000,000																						
1996 08 - 138.00																									
PULASKI ✓	1996 08 - 138.02 Parent No.:	US-27	.900	CUMBERLAND RI. BRIDGE 1500' SOUTH OF CUMBERLAND RIVER N TO KY-90 (PREFINANCED CONVERSION OF 8-138.00) Milepoints: From: 8.909 To: 9.784 Scope: BRIDGE REPLACEMENT(P)	<table border="1"> <thead> <tr> <th>FUNDING</th> <th>PHASE</th> <th>YEAR</th> <th>AMOUNT</th> </tr> </thead> <tbody> <tr> <td>BRO</td> <td>C</td> <td>2000</td> <td>\$2,000,000</td> </tr> <tr> <td colspan="3">Total</td> <td>\$2,000,000</td> </tr> </tbody> </table>	FUNDING	PHASE	YEAR	AMOUNT	BRO	C	2000	\$2,000,000	Total			\$2,000,000								
	FUNDING				PHASE	YEAR	AMOUNT																		
BRO	C	2000	\$2,000,000																						
Total			\$2,000,000																						
1996 08 - 138.00																									
PULASKI ✓	1998 08 - 138.03 Parent No.:	US-27	.900	CUMBERLAND RI. BRIDGE 1500' SOUTH OF CUMBERLAND RIVER N TO KY-90 (PREFINANCED CONVERSION OF 8-138.00) Milepoints: From: 8.909 To: 9.784 Scope: BRIDGE REPLACEMENT(P)	<table border="1"> <thead> <tr> <th>FUNDING</th> <th>PHASE</th> <th>YEAR</th> <th>AMOUNT</th> </tr> </thead> <tbody> <tr> <td>BRO</td> <td>C</td> <td>2001</td> <td>\$9,000,000</td> </tr> <tr> <td colspan="3">Total</td> <td>\$9,000,000</td> </tr> </tbody> </table>	FUNDING	PHASE	YEAR	AMOUNT	BRO	C	2001	\$9,000,000	Total			\$9,000,000								
	FUNDING				PHASE	YEAR	AMOUNT																		
BRO	C	2001	\$9,000,000																						
Total			\$9,000,000																						
1996 08 - 138.00																									
PULASKI ✓	1996 08 - 257.00 Parent No.:	US-27	.800	KY-90 TO 4-LANE SECTION; BRIDGE OVER PITMAN CREEK Milepoints: From: 9.784 To: 10.534 Scope: BRIDGE REPLACEMENT(P)	<table border="1"> <thead> <tr> <th>FUNDING</th> <th>PHASE</th> <th>YEAR</th> <th>AMOUNT</th> </tr> </thead> <tbody> <tr> <td>SP</td> <td>C</td> <td>1999</td> <td>\$10,000,000</td> </tr> <tr> <td colspan="3">Total</td> <td>\$10,000,000</td> </tr> </tbody> </table>	FUNDING	PHASE	YEAR	AMOUNT	SP	C	1999	\$10,000,000	Total			\$10,000,000								
	FUNDING				PHASE	YEAR	AMOUNT																		
SP	C	1999	\$10,000,000																						
Total			\$10,000,000																						
1996 08 - 257.00																									
PULASKI ✓	1998 08 - 259.01 Parent No.:		5.500	SOMERSET SW BYPASS US-27 S TO CUMBERLAND PARKWAY W OF SOMERSET Milepoints: From: To: Scope: NEW ROUTE(O)	<table border="1"> <thead> <tr> <th>FUNDING</th> <th>PHASE</th> <th>YEAR</th> <th>AMOUNT</th> </tr> </thead> <tbody> <tr> <td>SP</td> <td>D</td> <td>1999</td> <td>\$1,110,000</td> </tr> <tr> <td>STP</td> <td>R</td> <td>2001</td> <td>\$5,500,000</td> </tr> <tr> <td>STP</td> <td>U</td> <td>2003</td> <td>\$2,500,000</td> </tr> <tr> <td colspan="3">Total</td> <td>\$9,110,000</td> </tr> </tbody> </table>	FUNDING	PHASE	YEAR	AMOUNT	SP	D	1999	\$1,110,000	STP	R	2001	\$5,500,000	STP	U	2003	\$2,500,000	Total			\$9,110,000
	FUNDING				PHASE	YEAR	AMOUNT																		
SP	D	1999	\$1,110,000																						
STP	R	2001	\$5,500,000																						
STP	U	2003	\$2,500,000																						
Total			\$9,110,000																						
1996 08 - 259.00																									
PULASKI ✓	1996 08 - 268.01 Parent No.:		1.200	MURPHY AVE. EXTENSION FR GOVER'S LANE TO SE SOMERSET BYPASS Milepoints: From: To: Scope: NEW ROUTE(O)	<table border="1"> <thead> <tr> <th>FUNDING</th> <th>PHASE</th> <th>YEAR</th> <th>AMOUNT</th> </tr> </thead> <tbody> <tr> <td>SP</td> <td>R</td> <td>1999</td> <td>\$1,748,500</td> </tr> <tr> <td>SP</td> <td>U</td> <td>1999</td> <td>\$500,000</td> </tr> <tr> <td>SP</td> <td>C</td> <td>2001</td> <td>\$2,500,000</td> </tr> <tr> <td colspan="3">Total</td> <td>\$4,748,500</td> </tr> </tbody> </table>	FUNDING	PHASE	YEAR	AMOUNT	SP	R	1999	\$1,748,500	SP	U	1999	\$500,000	SP	C	2001	\$2,500,000	Total			\$4,748,500
	FUNDING				PHASE	YEAR	AMOUNT																		
SP	R	1999	\$1,748,500																						
SP	U	1999	\$500,000																						
SP	C	2001	\$2,500,000																						
Total			\$4,748,500																						
1996 08 - 268.01																									
PULASKI ✓	1996 08 - 270.00 Parent No.:	KY-1247	3.400	RECONSTRUCT FROM US 27/KY 90 I-SECTION TO SOMERSET SE BYPASS Milepoints: From: 0 To: 3.442 Scope: RECONSTRUCTION(O)	<table border="1"> <thead> <tr> <th>FUNDING</th> <th>PHASE</th> <th>YEAR</th> <th>AMOUNT</th> </tr> </thead> <tbody> <tr> <td>SP</td> <td>D</td> <td>1999</td> <td>\$800,000</td> </tr> <tr> <td>SP</td> <td>R</td> <td>2002</td> <td>\$3,750,000</td> </tr> <tr> <td>SP</td> <td>U</td> <td>2004</td> <td>\$970,000</td> </tr> <tr> <td colspan="3">Total</td> <td>\$5,520,000</td> </tr> </tbody> </table>	FUNDING	PHASE	YEAR	AMOUNT	SP	D	1999	\$800,000	SP	R	2002	\$3,750,000	SP	U	2004	\$970,000	Total			\$5,520,000
	FUNDING				PHASE	YEAR	AMOUNT																		
SP	D	1999	\$800,000																						
SP	R	2002	\$3,750,000																						
SP	U	2004	\$970,000																						
Total			\$5,520,000																						
1996 08 - 270.00																									



KENTUCKY TRANSPORTATION CABINET  
SIX YEAR HIGHWAY PLAN  
FY - 1998 THRU FY - 2004

COUNTY	ITEM NO. & PARENT NO.	ROUTE	LENGTH	DESCRIPTION	FUND-SCHEDULING INFORMATION			
PULASKI	1996 08 - 1009.01	KY-90	1.100	BURNSIDE-MONTICELLO BR & APPRS AT CUMBERLAND RIVER .80 W OF US-27 (INITIAL CONSTRUCTION DOLLARS)	FUNDING	PHASE	YEAR	AMOUNT
	BRO				D	1998	\$1,200,000	
	1996 08 - 1009.01			Milepoints: From: 3.069 To: 4.169	BRO	R	1999	\$4,150,000
				Scope: BRIDGE REPLACEMENT(P)	BRO	U	2000	\$750,000
					BRO	C	2001	\$5,000,000
					Total			\$11,100,000
PULASKI	1998 08 - 1009.02	KY-90	1.100	BURNSIDE-MONTICELLO BR & APPRS AT CUMBERLAND RIVER .80 W OF US-27 (PREFINANCE CONVERSION OF REMAINING FUNDS)	FUNDING	PHASE	YEAR	AMOUNT
	BRO				C	2002	\$12,000,000	
	1996 08 - 1009.01			Milepoints: From: 3.069 To: 4.169	Total			\$12,000,000
				Scope: BRIDGE REPLACEMENT(P)				
PULASKI	1998 08 - 1009.03	KY-90	1.100	BURNSIDE-MONTICELLO BR & APPRS AT CUMBERLAND RIVER .80 W OF US-27 (PREFINANCE CONVERSION OF REMAINING FUNDS)	FUNDING	PHASE	YEAR	AMOUNT
	BRO				C	2003	\$13,000,000	
	1996 08 - 1009.01			Milepoints: From: 3.069 To: 4.169	Total			\$13,000,000
				Scope: BRIDGE REPLACEMENT(P)				
PULASKI	1998 08 - 5003.00	US-27	.400	CORRECT ROCKFALL HAZARD @ MP 4.7 TO 5.05	FUNDING	PHASE	YEAR	AMOUNT
	SP				D	2001	\$70,000	
	1998 08 - 5003.00			Milepoints: From: 4.7 To: 5.05	SP	R	2002	\$200,000
				Scope: ROCKFALL MITIGTN(P)	SP	U	2002	\$75,000
					SP	C	2003	\$1,600,000
					Total			\$1,945,000
PULASKI	1998 08 - 5004.00	CU-9008	.200	CORRECT ROCKFALL HAZARD @ MP 84.6 TO 84.8	FUNDING	PHASE	YEAR	AMOUNT
	SP				D	2001	\$50,000	
	1998 08 - 5004.00			Milepoints: From: 84.6 To: 84.8	SP	R	2002	\$20,000
				Scope: ROCKFALL MITIGTN(P)	SP	C	2004	\$2,350,000
					Total			\$2,420,000
ROBERTSON	1998 06 - 121.00	KY-165	2.100	SPOT IMPROVEMENTS FROM KY-617 @ PIQUA TO KY-1476	FUNDING	PHASE	YEAR	AMOUNT
	SP				D	2003	\$150,000	
	1998 06 - 121.00			Milepoints: From: 5.171 To: 7.319	Total			\$150,000
				Scope: SPOT IMPROVEMENTS(O)				
ROBERTSON	1998 06 - 122.00	KY-165	1.700	SPOT IMPROVEMENTS FROM US-68 @ BLUE LICKS TO KY-1029	FUNDING	PHASE	YEAR	AMOUNT
	SP				D	2003	\$150,000	
	1998 06 - 122.00			Milepoints: From: 0 To: 1.683	Total			\$150,000
				Scope: SPOT IMPROVEMENTS(O)				
ROBERTSON	1996 06 - 348.00	CR-1302	.100	BRIDGE REPLACEMENT ON OLD CORINTH RD. AT SALT LICK	FUNDING	PHASE	YEAR	AMOUNT
	BRZ				R	2001	\$35,000	
	1996 06 - 348.00			Milepoints: From: To:	BRZ	U	2001	\$30,000
				Scope: BRIDGE REPLACEMENT(P)	Total			\$65,000
ROCKCASTLE	1996 08 - 4.00	I-75	3.700	TENN. STATE LINE-LEXINGTON; SIX LANE I-75 FR THE LAUREL CO. LINE TO KY-2791 (IM FUNDING COMPONENT)	FUNDING	PHASE	YEAR	AMOUNT
	IM				C	2002	\$4,000,000	
	1996 08 - 4.00			Milepoints: From: 50.767 To: 54.467	Total			\$4,000,000
				Scope: MAJOR WIDENING(O)				
ROCKCASTLE	1996 08 - 4.01	I-75	3.700	TENN. STATE LINE-LEXINGTON; SIX LANE I-75 (PRIORITY SECTION) FR THE LAUREL CO. LINE TO KY-2791 (NH FUNDING COMPONENT)	FUNDING	PHASE	YEAR	AMOUNT
	NH				C	2002	\$10,000,000	
	1996 08 - 4.01			Milepoints: From: 50.767 To: 54.467	Total			\$10,000,000
				Scope: MAJOR WIDENING(O)				
ROCKCASTLE MADISON	1998 08 - 6.00	I-75	21.000	TENN. STATE LINE-LEXINGTON; WIDEN I-75 TO 6 LANES FROM KY2791 IN ROCKCASTLE COUNTY NORTH TO KY21 AT BEREA (NH FUNDS)	FUNDING	PHASE	YEAR	AMOUNT
	NH				D	1999	\$2,500,000	
	1998 08 - 6.00			Milepoints: From: 54.467 To: 73.408	Total			\$2,500,000

KENTUCKY TRANSPORTATION CABINET  
SIX YEAR HIGHWAY PLAN  
FY - 1998 THRU FY - 2004

COUNTY	ITEM NO. & PARENT NO.	ROUTE	LENGTH	DESCRIPTION	FUND-SCHEDULING INFORMATION																								
ROCKCASTLE MADISON	1998 08 - 6.01 Parent No.: 1998 08 - 6.01	I-75	21.000	TENN. STATE LINE-LEXINGTON; WIDEN I-75 TO 6 LANES FROM KY2791 IN ROCKCASTLE COUNTY NORTH TO KY21 AT BERA (IM FUNDS)  Milepoints: From: 54.467 To: 73.408 Scope: MAJOR WIDENING(O)	<table border="1"> <thead> <tr> <th>FUNDING</th> <th>PHASE</th> <th>YEAR</th> <th>AMOUNT</th> </tr> </thead> <tbody> <tr> <td>IM</td> <td>D</td> <td>1999</td> <td>\$2,000,000</td> </tr> <tr> <td colspan="3">Total</td> <td>\$2,000,000</td> </tr> </tbody> </table>	FUNDING	PHASE	YEAR	AMOUNT	IM	D	1999	\$2,000,000	Total			\$2,000,000												
FUNDING	PHASE	YEAR	AMOUNT																										
IM	D	1999	\$2,000,000																										
Total			\$2,000,000																										
ROCKCASTLE	1996 08 - 143.00 Parent No.: 1996 08 - 143.00	US-25	.800	RECONST. US-25 FR I-75 TO MT. VERNON BYPASS (STA 940 TO 980)  Milepoints: From: 15 To: 15.7 Scope: MAJOR WIDENING(O)	<table border="1"> <thead> <tr> <th>FUNDING</th> <th>PHASE</th> <th>YEAR</th> <th>AMOUNT</th> </tr> </thead> <tbody> <tr> <td>STP</td> <td>C</td> <td>1998</td> <td>\$3,000,000</td> </tr> <tr> <td colspan="3">Total</td> <td>\$3,000,000</td> </tr> </tbody> </table>	FUNDING	PHASE	YEAR	AMOUNT	STP	C	1998	\$3,000,000	Total			\$3,000,000												
FUNDING	PHASE	YEAR	AMOUNT																										
STP	C	1998	\$3,000,000																										
Total			\$3,000,000																										
ROCKCASTLE	1998 08 - 163.10 Parent No.: 1998 08 - 163.10	US-150	5.000	STANFORD TO MT. VERNON ROAD; RECONSTRUCT US150 FROM BRODHEAD TO KY461 @ MT. VERNON  Milepoints: From: 3.8 To: 8.71 Scope: RECONSTRUCTION(O)	<table border="1"> <thead> <tr> <th>FUNDING</th> <th>PHASE</th> <th>YEAR</th> <th>AMOUNT</th> </tr> </thead> <tbody> <tr> <td>STP</td> <td>D</td> <td>2002</td> <td>\$1,000,000</td> </tr> <tr> <td>STP</td> <td>R</td> <td>2004</td> <td>\$3,000,000</td> </tr> <tr> <td colspan="3">Total</td> <td>\$4,000,000</td> </tr> </tbody> </table>	FUNDING	PHASE	YEAR	AMOUNT	STP	D	2002	\$1,000,000	STP	R	2004	\$3,000,000	Total			\$4,000,000								
FUNDING	PHASE	YEAR	AMOUNT																										
STP	D	2002	\$1,000,000																										
STP	R	2004	\$3,000,000																										
Total			\$4,000,000																										
ROCKCASTLE	1998 08 - 2000.00 Parent No.: 1996 99 - 204.00	I-75	10.800	TENN. STATE LINE-LEXINGTON; I-75 FROM MP 54.47, KY2791 TO MP 65.22  Milepoints: From: 54.47 To: 65.22 Scope: PAVEMENT REHAB-INT(P)	<table border="1"> <thead> <tr> <th>FUNDING</th> <th>PHASE</th> <th>YEAR</th> <th>AMOUNT</th> </tr> </thead> <tbody> <tr> <td>IM</td> <td>C</td> <td>2000</td> <td>\$3,500,000</td> </tr> <tr> <td colspan="3">Total</td> <td>\$3,500,000</td> </tr> </tbody> </table>	FUNDING	PHASE	YEAR	AMOUNT	IM	C	2000	\$3,500,000	Total			\$3,500,000												
FUNDING	PHASE	YEAR	AMOUNT																										
IM	C	2000	\$3,500,000																										
Total			\$3,500,000																										
ROWAN ✓	1998 09 - 142.00 Parent No.: 1998 09 - 142.00	KY-32	.800	MOREHEAD-FLEMINGBURG; 5-LANE KY-32 FROM I-64 NORTH TO APPROX. 0.3MI NORTH OF KY-377.  Milepoints: From: 4.93 To: 5.718 Scope: MAJOR WIDENING(O)	<table border="1"> <thead> <tr> <th>FUNDING</th> <th>PHASE</th> <th>YEAR</th> <th>AMOUNT</th> </tr> </thead> <tbody> <tr> <td>SP</td> <td>D</td> <td>2003</td> <td>\$500,000</td> </tr> <tr> <td colspan="3">Total</td> <td>\$500,000</td> </tr> </tbody> </table>	FUNDING	PHASE	YEAR	AMOUNT	SP	D	2003	\$500,000	Total			\$500,000												
FUNDING	PHASE	YEAR	AMOUNT																										
SP	D	2003	\$500,000																										
Total			\$500,000																										
ROWAN ✓	1996 09 - 156.01 Parent No.: 1996 09 - 156.01	KY-519	2.700	MOREHEAD-WEST LIBERTY; RECONST. FROM .5 S OF WARREN BRANCH TO US-60 BYPASS AT MOREHEAD  Milepoints: From: 7.4 To: 10.054 Scope: RECONSTRUCTION(O)	<table border="1"> <thead> <tr> <th>FUNDING</th> <th>PHASE</th> <th>YEAR</th> <th>AMOUNT</th> </tr> </thead> <tbody> <tr> <td>SP</td> <td>D</td> <td>1999</td> <td>\$500,000</td> </tr> <tr> <td>STP</td> <td>R</td> <td>2001</td> <td>\$2,000,000</td> </tr> <tr> <td>STP</td> <td>U</td> <td>2002</td> <td>\$1,500,000</td> </tr> <tr> <td>STP</td> <td>C</td> <td>2004</td> <td>\$12,500,000</td> </tr> <tr> <td colspan="3">Total</td> <td>\$16,500,000</td> </tr> </tbody> </table>	FUNDING	PHASE	YEAR	AMOUNT	SP	D	1999	\$500,000	STP	R	2001	\$2,000,000	STP	U	2002	\$1,500,000	STP	C	2004	\$12,500,000	Total			\$16,500,000
FUNDING	PHASE	YEAR	AMOUNT																										
SP	D	1999	\$500,000																										
STP	R	2001	\$2,000,000																										
STP	U	2002	\$1,500,000																										
STP	C	2004	\$12,500,000																										
Total			\$16,500,000																										
ROWAN ✓	1998 09 - 160.00 Parent No.: 1996 99 - 86.02	KY-32		MOREHEAD-FLEMINGBURG; CONSTRUCT A TURN LANE ON KY- 32 N OF MOREHEAD TO SERVE THE ROWAN COUNTY HIGH SCHOOL AND AN INDUSTRIAL PARK, ALSO CONSTRUCT AN ACCESS ROAD INTO THE PARK FROM KY-32 WESTERLY 0.1 MILE  Milepoints: From: 6 To: 7 Scope: MINOR WIDENING(O)	<table border="1"> <thead> <tr> <th>FUNDING</th> <th>PHASE</th> <th>YEAR</th> <th>AMOUNT</th> </tr> </thead> <tbody> <tr> <td>SP</td> <td>C</td> <td>1998</td> <td>\$345,000</td> </tr> <tr> <td colspan="3">Total</td> <td>\$345,000</td> </tr> </tbody> </table>	FUNDING	PHASE	YEAR	AMOUNT	SP	C	1998	\$345,000	Total			\$345,000												
FUNDING	PHASE	YEAR	AMOUNT																										
SP	C	1998	\$345,000																										
Total			\$345,000																										
ROWAN ✓	1996 09 - 161.00 Parent No.: 1996 09 - 161.00	KY-32	.400	INSTALL SIGNAL SYSTEM FR THE CLAIRE MEDICAL CENTER TO THE US-60 BYPASS  Milepoints: From: 8.125 To: 8.564 Scope: SIGNAL SYS IMPROVE(P)	<table border="1"> <thead> <tr> <th>FUNDING</th> <th>PHASE</th> <th>YEAR</th> <th>AMOUNT</th> </tr> </thead> <tbody> <tr> <td>SP</td> <td>C</td> <td>1998</td> <td>\$70,000</td> </tr> <tr> <td colspan="3">Total</td> <td>\$70,000</td> </tr> </tbody> </table>	FUNDING	PHASE	YEAR	AMOUNT	SP	C	1998	\$70,000	Total			\$70,000												
FUNDING	PHASE	YEAR	AMOUNT																										
SP	C	1998	\$70,000																										
Total			\$70,000																										
ROWAN ✓	1996 09 - 250.01 Parent No.: 1996 09 - 250.01	US-60	1.000	US-60 BYPASS IN MOREHEAD FR NEAR STADIUM DR. TO KY-32 EAST (PHASE-III)  Milepoints: From: 8.945 To: 9.945 Scope: BYPASS(O)	<table border="1"> <thead> <tr> <th>FUNDING</th> <th>PHASE</th> <th>YEAR</th> <th>AMOUNT</th> </tr> </thead> <tbody> <tr> <td>SP</td> <td>R</td> <td>1999</td> <td>\$2,635,000</td> </tr> <tr> <td>SP</td> <td>U</td> <td>1999</td> <td>\$1,600,000</td> </tr> <tr> <td>SP</td> <td>C</td> <td>2000</td> <td>\$5,700,000</td> </tr> <tr> <td colspan="3">Total</td> <td>\$9,935,000</td> </tr> </tbody> </table>	FUNDING	PHASE	YEAR	AMOUNT	SP	R	1999	\$2,635,000	SP	U	1999	\$1,600,000	SP	C	2000	\$5,700,000	Total			\$9,935,000				
FUNDING	PHASE	YEAR	AMOUNT																										
SP	R	1999	\$2,635,000																										
SP	U	1999	\$1,600,000																										
SP	C	2000	\$5,700,000																										
Total			\$9,935,000																										
ROWAN ✓	1996 09 - 280.00 Parent No.: 1996 09 - 280.00	US-60	.100	OWINGSVILLE-MOREHEAD REMOVE BRIDGE & APPRS AT ABANDONED RR AT BLUESTONE & RECONST. I-SECTION (B17)  Milepoints: From: 2.993 To: 3.055 Scope: SAFETY-HAZARD ELIM(P)	<table border="1"> <thead> <tr> <th>FUNDING</th> <th>PHASE</th> <th>YEAR</th> <th>AMOUNT</th> </tr> </thead> <tbody> <tr> <td>SP</td> <td>U</td> <td>1998</td> <td>\$75,000</td> </tr> <tr> <td>SP</td> <td>C</td> <td>1999</td> <td>\$1,025,000</td> </tr> <tr> <td colspan="3">Total</td> <td>\$1,100,000</td> </tr> </tbody> </table>	FUNDING	PHASE	YEAR	AMOUNT	SP	U	1998	\$75,000	SP	C	1999	\$1,025,000	Total			\$1,100,000								
FUNDING	PHASE	YEAR	AMOUNT																										
SP	U	1998	\$75,000																										
SP	C	1999	\$1,025,000																										
Total			\$1,100,000																										
ROWAN ✓	1996 09 - 300.00 Parent No.: 1996 09 - 300.00	I-64		WEIGH STATION REHABILITATION (EB & WB LOCATIONS) (INCLUDES BASIC SERVICES (RESTROOMS) FOR COMMERCIAL VEHICLE TRAFFIC)  Milepoints: From: 147.488 To: 147.933	<table border="1"> <thead> <tr> <th>FUNDING</th> <th>PHASE</th> <th>YEAR</th> <th>AMOUNT</th> </tr> </thead> <tbody> <tr> <td>STP</td> <td>D</td> <td>2000</td> <td>\$280,000</td> </tr> <tr> <td>STP</td> <td>C</td> <td>2001</td> <td>\$7,000,000</td> </tr> <tr> <td colspan="3">Total</td> <td>\$7,280,000</td> </tr> </tbody> </table>	FUNDING	PHASE	YEAR	AMOUNT	STP	D	2000	\$280,000	STP	C	2001	\$7,000,000	Total			\$7,280,000								
FUNDING	PHASE	YEAR	AMOUNT																										
STP	D	2000	\$280,000																										
STP	C	2001	\$7,000,000																										
Total			\$7,280,000																										

KENTUCKY TRANSPORTATION CABINET  
SIX YEAR HIGHWAY PLAN  
FY - 1998 THRU FY - 2004

COUNTY	ITEM NO. & PARENT NO.	ROUTE	LENGTH	DESCRIPTION	FUND-SCHEDULING INFORMATION
ROWAN	1996 09 - 1019.00 Parent No.:	US-60	.100	MOREHEAD-OLIVE HILL BR & APPRS OVER MARTIN .05 E OF KY-32 (TO BE LET WITH 9-250.01)	FUNDING PHASE YEAR AMOUNT
	BRO R 1998 \$275,000				
1996 09 - 1019.00				Milepoints: From: 9.998 To: 10.098	BRO U 1998 \$120,000
				Scope: BRIDGE REPLACEMENT(P)	BRO C 2000 \$470,000
					Total \$865,000
ROWAN	1996 09 - 1021.00 Parent No.:	KY-32	.100	MOREHEAD-WAGGONERS STORE-SANDY HOOK, BR & APPRS OVER DEEP FORD BRANCH 1.8 SE OF US-60	FUNDING PHASE YEAR AMOUNT
	BRO C 1998 \$644,000				
1996 09 - 1021.00				Milepoints: From: 10.471 To: 10.571	Total \$644,000
				Scope: BRIDGE REPLACEMENT(P)	
ROWAN	1996 09 - 1024.00 Parent No.:	US-60	.300	MOREHEAD-OLIVE HILL BR & APPRS OVER HAYS BRANCH .8 NE OF JCT KY-174	FUNDING PHASE YEAR AMOUNT
	BRX R 1998 \$375,000				
1996 09 - 1024.00				Milepoints: From: 14.857 To: 15.209	BRX U 1998 \$70,000
				Scope: BRIDGE REPLACEMENT(P)	BRX C 1999 \$470,000
					Total \$915,000
ROWAN	1996 09 - 1026.00 Parent No.:	KY-32	.100	MOREHEAD-WAGGONERS STORE, BR & APPRS AT PATTYS LICK CREEK 3.3 SE OF US-60	FUNDING PHASE YEAR AMOUNT
	BRO R 2000 \$100,000				
1996 09 - 1026.00				Milepoints: From: 12.015 To: 12.115	BRO U 2000 \$75,000
				Scope: BRIDGE REPLACEMENT(P)	BRO C 2002 \$500,000
					Total \$675,000
ROWAN	1996 09 - 1040.00 Parent No.:	CR-1222	.100	BULL FORK ROAD; BRIDGE AND APPROACHES AT N FORK TRIPLETT CRREK 12.2 N OF US-60 (C20)	FUNDING PHASE YEAR AMOUNT
	BRZ D 2002 \$50,000				
1996 09 - 1040.00				Milepoints: From: To:	BRZ R 2004 \$50,000
				Scope: BRIDGE REPLACEMENT(P)	BRZ U 2004 \$150,000
					Total \$250,000
ROWAN	1998 09 - 5007.00 Parent No.:	I-64	.300	CORRECT ROCKFALL HAZARD @ MP 130.4 TO 130.7	FUNDING PHASE YEAR AMOUNT
	SP D 2004 \$60,000				
1998 09 - 5007.00				Milepoints: From: 130.4 To: 130.7	Total \$60,000
				Scope: ROCKFALL MITIGTN(P)	
RUSSELL	1996 08 - 54.01 Parent No.:	US-127	3.000	JAMESTOWN BYPASS	FUNDING PHASE YEAR AMOUNT
	SP D 2001 \$300,000				
1996 08 - 54.01				Milepoints: From: To:	STP R 2003 \$5,500,000
				Scope: BYPASS(O)	Total \$5,800,000
RUSSELL	1998 08 - 5007.00 Parent No.:	US-127	.100	CORRECT ROCKFALL HAZARD @ MP 1.2 TO 1.3	FUNDING PHASE YEAR AMOUNT
	SP D 2004 \$35,000				
1998 08 - 5007.00				Milepoints: From: 1.2 To: 1.3	Total \$35,000
				Scope: ROCKFALL MITIGTN(P)	
SCOTT GRANT	1996 06 - 72.20 Parent No.:	I-75	6.400	LEXINGTON-COVINGTON; FROM EAGLE CREEK TO KY-330 (SECTION-3) (IM SHARE)	FUNDING PHASE YEAR AMOUNT
	IM R 2000 \$200,000				
1996 06 - 72.20				Milepoints: From: 138.051 To: 143.239	IM U 2000 \$500,000
				Scope: MAJOR WIDENING(O)	Total \$700,000
SCOTT GRANT	1996 06 - 72.21 Parent No.:	I-75	6.400	LEXINGTON-COVINGTON; FROM EAGLE CREEK TO KY-330 (SECTION-3) (NH SHARE)	FUNDING PHASE YEAR AMOUNT
	NH R 2000 \$200,000				
1996 06 - 72.21				Milepoints: From: 138.051 To: 143.239	NH U 2001 \$500,000
				Scope: MAJOR WIDENING(O)	Total \$700,000
SCOTT BOURBON HARRISON	1996 06 - 240.01 Parent No.:	US-62	6.700	GEORGETOWN-CYNTHIANA FR END OF NEW CONST. AT BARKLEY PIKE NE TO E OF LEESBURG (LET WITH 6-240.02) (EXCLUDES OXFORD BYPASS)	FUNDING PHASE YEAR AMOUNT
	STP C 1999 \$5,200,000				
1996 06 - 240.01				Milepoints: From: 12.357 To: 17.345	Total \$5,200,000
				Scope: MAJOR WIDENING(O)	

KENTUCKY TRANSPORTATION CABINET  
SIX YEAR HIGHWAY PLAN  
FY - 1998 THRU FY - 2004

COUNTY	ITEM NO. & PARENT NO.	ROUTE	LENGTH	DESCRIPTION	FUND-SCHEDULING INFORMATION																								
SCOTT BOURBON HARRISON ✓	1996 06 - 240.02 Parent No.: 1996 06 - 240.02	US-62	6.700	GEORGETOWN-CYNTHIANA FR END OF NEW CONST. AT BARKLEY PIKE NE TO E OF LEESBURG *PREFINANCE CONVERSION* (EXCLUDES OXFORD BYPASS)  Milepoints: From: 12.357 To: 17.345 Scope: MAJOR WIDENING(O)	<table border="1"> <thead> <tr> <th>FUNDING</th> <th>PHASE</th> <th>YEAR</th> <th>AMOUNT</th> </tr> </thead> <tbody> <tr> <td>STP</td> <td>C</td> <td>2000</td> <td>\$8,000,000</td> </tr> <tr> <td colspan="3">Total</td> <td>\$8,000,000</td> </tr> </tbody> </table>	FUNDING	PHASE	YEAR	AMOUNT	STP	C	2000	\$8,000,000	Total			\$8,000,000												
FUNDING	PHASE	YEAR	AMOUNT																										
STP	C	2000	\$8,000,000																										
Total			\$8,000,000																										
SCOTT ✓	1998 06 - 240.04 Parent No.: 1998 06 - 240.04	US-62	.500	GEORGETOWN-CYNTHIANA; CONSTRUCT OXFORD BYPASS (GRADE, DRAIN, AND SURFACE)  Milepoints: From: To: Scope: MAJOR WIDENING(O)	<table border="1"> <thead> <tr> <th>FUNDING</th> <th>PHASE</th> <th>YEAR</th> <th>AMOUNT</th> </tr> </thead> <tbody> <tr> <td>STP</td> <td>C</td> <td>1999</td> <td>\$2,000,000</td> </tr> <tr> <td colspan="3">Total</td> <td>\$2,000,000</td> </tr> </tbody> </table>	FUNDING	PHASE	YEAR	AMOUNT	STP	C	1999	\$2,000,000	Total			\$2,000,000												
FUNDING	PHASE	YEAR	AMOUNT																										
STP	C	1999	\$2,000,000																										
Total			\$2,000,000																										
SCOTT ✓	1996 07 - 86.00 Parent No.: 1996 07 - 86.00	US-460	.300	RECONSTRUCT FROM GEORGETOWN BYPASS TO E OF I-75 I-CHANGE  Milepoints: From: 8.583 To: 8.889 Scope: RECONSTRUCTION(O)	<table border="1"> <thead> <tr> <th>FUNDING</th> <th>PHASE</th> <th>YEAR</th> <th>AMOUNT</th> </tr> </thead> <tbody> <tr> <td>STP</td> <td>R</td> <td>2000</td> <td>\$1,000,000</td> </tr> <tr> <td>STP</td> <td>U</td> <td>2001</td> <td>\$700,000</td> </tr> <tr> <td>STP</td> <td>C</td> <td>2002</td> <td>\$5,000,000</td> </tr> <tr> <td colspan="3">Total</td> <td>\$6,700,000</td> </tr> </tbody> </table>	FUNDING	PHASE	YEAR	AMOUNT	STP	R	2000	\$1,000,000	STP	U	2001	\$700,000	STP	C	2002	\$5,000,000	Total			\$6,700,000				
FUNDING	PHASE	YEAR	AMOUNT																										
STP	R	2000	\$1,000,000																										
STP	U	2001	\$700,000																										
STP	C	2002	\$5,000,000																										
Total			\$6,700,000																										
SCOTT ✓	1996 07 - 102.01 Parent No.: 1996 07 - 102.01	-	4.000	GEORGETOWN NORTHWEST BYPASS FR US-460 W TO I-75 N  Milepoints: From: To: Scope: BYPASS(O)	<table border="1"> <thead> <tr> <th>FUNDING</th> <th>PHASE</th> <th>YEAR</th> <th>AMOUNT</th> </tr> </thead> <tbody> <tr> <td>SP</td> <td>D</td> <td>2000</td> <td>\$600,000</td> </tr> <tr> <td>STP</td> <td>R</td> <td>2004</td> <td>\$6,000,000</td> </tr> <tr> <td colspan="3">Total</td> <td>\$6,600,000</td> </tr> </tbody> </table>	FUNDING	PHASE	YEAR	AMOUNT	SP	D	2000	\$600,000	STP	R	2004	\$6,000,000	Total			\$6,600,000								
FUNDING	PHASE	YEAR	AMOUNT																										
SP	D	2000	\$600,000																										
STP	R	2004	\$6,000,000																										
Total			\$6,600,000																										
SCOTT ✓	1996 07 - 159.00 Parent No.: 1996 07 - 159.00	US-25	.100	BRIDGE & APPROACHES OVER N ELKHORN CR. AT MP 4.59  Milepoints: From: 4.535 To: 4.635 Scope: BRIDGE REPLACEMENT(P)	<table border="1"> <thead> <tr> <th>FUNDING</th> <th>PHASE</th> <th>YEAR</th> <th>AMOUNT</th> </tr> </thead> <tbody> <tr> <td>BRO</td> <td>C</td> <td>1998</td> <td>\$1,100,000</td> </tr> <tr> <td colspan="3">Total</td> <td>\$1,100,000</td> </tr> </tbody> </table>	FUNDING	PHASE	YEAR	AMOUNT	BRO	C	1998	\$1,100,000	Total			\$1,100,000												
FUNDING	PHASE	YEAR	AMOUNT																										
BRO	C	1998	\$1,100,000																										
Total			\$1,100,000																										
SCOTT ✓	1996 07 - 209.10 Parent No.: 1996 07 - 209.10	-	.800	NORTH CONNECTOR; KY-32 TO US-25 (SECTION-1)  Milepoints: From: To: Scope: NEW ROUTE(O)	<table border="1"> <thead> <tr> <th>FUNDING</th> <th>PHASE</th> <th>YEAR</th> <th>AMOUNT</th> </tr> </thead> <tbody> <tr> <td>SP</td> <td>C</td> <td>1998</td> <td>\$1,950,000</td> </tr> <tr> <td colspan="3">Total</td> <td>\$1,950,000</td> </tr> </tbody> </table>	FUNDING	PHASE	YEAR	AMOUNT	SP	C	1998	\$1,950,000	Total			\$1,950,000												
FUNDING	PHASE	YEAR	AMOUNT																										
SP	C	1998	\$1,950,000																										
Total			\$1,950,000																										
SCOTT ✓	1996 07 - 209.20 Parent No.: 1996 07 - 209.20	-	.600	NORTH CONNECTOR; US-25 TO US-62 AT DAGARIS MILL (SECTION-2)  Milepoints: From: To: Scope: NEW ROUTE(O)	<table border="1"> <thead> <tr> <th>FUNDING</th> <th>PHASE</th> <th>YEAR</th> <th>AMOUNT</th> </tr> </thead> <tbody> <tr> <td>SP</td> <td>D</td> <td>1999</td> <td>\$600,000</td> </tr> <tr> <td>SP</td> <td>R</td> <td>2000</td> <td>\$575,000</td> </tr> <tr> <td>SP</td> <td>U</td> <td>2000</td> <td>\$1,670,000</td> </tr> <tr> <td>SP</td> <td>C</td> <td>2001</td> <td>\$3,675,000</td> </tr> <tr> <td colspan="3">Total</td> <td>\$6,520,000</td> </tr> </tbody> </table>	FUNDING	PHASE	YEAR	AMOUNT	SP	D	1999	\$600,000	SP	R	2000	\$575,000	SP	U	2000	\$1,670,000	SP	C	2001	\$3,675,000	Total			\$6,520,000
FUNDING	PHASE	YEAR	AMOUNT																										
SP	D	1999	\$600,000																										
SP	R	2000	\$575,000																										
SP	U	2000	\$1,670,000																										
SP	C	2001	\$3,675,000																										
Total			\$6,520,000																										
SCOTT ✓	1996 07 - 212.00 Parent No.: 1996 07 - 212.00	US-460	1.600	RECONSTRUCT US-460 FROM KY-227 AT GREAT CROSSING TO US-62/GEORGETOWN BYPASS  Milepoints: From: 7.055 To: 8.583 Scope: RECONSTRUCTION(O)	<table border="1"> <thead> <tr> <th>FUNDING</th> <th>PHASE</th> <th>YEAR</th> <th>AMOUNT</th> </tr> </thead> <tbody> <tr> <td>SP</td> <td>D</td> <td>2001</td> <td>\$300,000</td> </tr> <tr> <td>STP</td> <td>R</td> <td>2003</td> <td>\$750,000</td> </tr> <tr> <td colspan="3">Total</td> <td>\$1,050,000</td> </tr> </tbody> </table>	FUNDING	PHASE	YEAR	AMOUNT	SP	D	2001	\$300,000	STP	R	2003	\$750,000	Total			\$1,050,000								
FUNDING	PHASE	YEAR	AMOUNT																										
SP	D	2001	\$300,000																										
STP	R	2003	\$750,000																										
Total			\$1,050,000																										
SCOTT ✓	1996 07 - 298.00 Parent No.: 1996 07 - 298.00	US-62	3.200	I-64 TO GEORGETOWN BYPASS  Milepoints: From: 2.755 To: 6 Scope: MAJOR WIDENING(O)	<table border="1"> <thead> <tr> <th>FUNDING</th> <th>PHASE</th> <th>YEAR</th> <th>AMOUNT</th> </tr> </thead> <tbody> <tr> <td>SP</td> <td>R</td> <td>2000</td> <td>\$2,500,000</td> </tr> <tr> <td>SP</td> <td>U</td> <td>2001</td> <td>\$750,000</td> </tr> <tr> <td>STP</td> <td>C</td> <td>2002</td> <td>\$9,000,000</td> </tr> <tr> <td colspan="3">Total</td> <td>\$12,250,000</td> </tr> </tbody> </table>	FUNDING	PHASE	YEAR	AMOUNT	SP	R	2000	\$2,500,000	SP	U	2001	\$750,000	STP	C	2002	\$9,000,000	Total			\$12,250,000				
FUNDING	PHASE	YEAR	AMOUNT																										
SP	R	2000	\$2,500,000																										
SP	U	2001	\$750,000																										
STP	C	2002	\$9,000,000																										
Total			\$12,250,000																										
SCOTT ✓	1996 07 - 351.00 Parent No.: 1996 07 - 351.00	US-25		INSTALL SIGNAL SYSTEM FR THE US-25 BYPASS TO WASHINGTON ST. IN DOWNTOWN GEORGETOWN (TO BE LET WITH 7-256.00)  Milepoints: From: To: Scope: SIGNAL SYS IMPROVE(P)	<table border="1"> <thead> <tr> <th>FUNDING</th> <th>PHASE</th> <th>YEAR</th> <th>AMOUNT</th> </tr> </thead> <tbody> <tr> <td>SP</td> <td>C</td> <td>1998</td> <td>\$180,000</td> </tr> <tr> <td colspan="3">Total</td> <td>\$180,000</td> </tr> </tbody> </table>	FUNDING	PHASE	YEAR	AMOUNT	SP	C	1998	\$180,000	Total			\$180,000												
FUNDING	PHASE	YEAR	AMOUNT																										
SP	C	1998	\$180,000																										
Total			\$180,000																										
SCOTT ✓	1998 07 - 909.00 Parent No.: 1996 99 - 134.00	US-460	.100	GEORGETOWN-PARIS; RECONSTRUCT INTERSECTION TO IMPROVE SIGHT DISTANCE AT KY-922  Milepoints: From: 11.905 To: 12.005 Scope: SAFETY-HAZARD ELIM(P)	<table border="1"> <thead> <tr> <th>FUNDING</th> <th>PHASE</th> <th>YEAR</th> <th>AMOUNT</th> </tr> </thead> <tbody> <tr> <td>SAF</td> <td>R</td> <td>1998</td> <td>\$60,000</td> </tr> <tr> <td>SAF</td> <td>U</td> <td>1998</td> <td>\$400,000</td> </tr> <tr> <td>SAF</td> <td>C</td> <td>1998</td> <td>\$145,000</td> </tr> <tr> <td colspan="3">Total</td> <td>\$605,000</td> </tr> </tbody> </table>	FUNDING	PHASE	YEAR	AMOUNT	SAF	R	1998	\$60,000	SAF	U	1998	\$400,000	SAF	C	1998	\$145,000	Total			\$605,000				
FUNDING	PHASE	YEAR	AMOUNT																										
SAF	R	1998	\$60,000																										
SAF	U	1998	\$400,000																										
SAF	C	1998	\$145,000																										
Total			\$605,000																										

KENTUCKY TRANSPORTATION CABINET  
SIX YEAR HIGHWAY PLAN  
FY - 1998 THRU FY - 2004

COUNTY	ITEM NO. & PARENT NO.	ROUTE	LENGTH	DESCRIPTION	FUND-SCHEDULING INFORMATION			
SCOTT	1996 07 - 1042.00	CR-1218	.100	GALLOWAY ROAD BR & APPRS OVER N ELKHORN CREEK 1.1 S OF KY-227	FUNDING	PHASE	YEAR	AMOUNT
	1996 07 - 1042.00				BRZ	R	1998	\$65,000
				Milepoints: From: To:	BRZ	U	1998	\$50,000
				Scope: BRIDGE REPLACEMENT(P)	BRZ	C	2001	\$500,000
					Total			\$615,000
SCOTT	1996 07 - 1064.00	KY-620	.100	ROGERS GAP-TURKEY FOOT, BR & APPRS OVER ROGERS GAP CREEK.3 N OF KY-922	FUNDING	PHASE	YEAR	AMOUNT
	1996 07 - 1064.00				BRZ	C	1999	\$375,000
				Milepoints: From: 16.496 To: 16.596	Total			\$375,000
				Scope: BRIDGE REPLACEMENT(P)				
SCOTT	1996 07 - 1073.00	KY-227	.100	GEORGETOWN-GREAT CROSSING, BR & APPRS AT N ELKHORN CR. 25 N OF US-460	FUNDING	PHASE	YEAR	AMOUNT
	1996 07 - 1073.00				BRO	C	1998	\$800,000
				Milepoints: From: .28 To: .38	Total			\$800,000
				Scope: BRIDGE REPLACEMENT(P)				
SCOTT	1996 07 - 1076.00	KY-32	.900	US 25-SADIEVILLE BR & APPRS AT DAVIS BRANCH OF STRAIGHT FORK 3.0 E OF US-25	FUNDING	PHASE	YEAR	AMOUNT
	1996 07 - 1076.00				BRO	R	2000	\$200,000
				Milepoints: From: 24.999 To: 24.099	BRO	U	2001	\$75,000
				Scope: BRIDGE REPLACEMENT(P)	BRO	C	2002	\$200,000
					Total			\$475,000
SCOTT	1998 07 - 2003.00	I-75	5.100	I-75 FROM MP 138.15, EDWARD LANE OP TP MP 143.24, GRANT CO. LINE	FUNDING	PHASE	YEAR	AMOUNT
	1996 99 - 204.00				IM	C	1999	\$1,500,000
				Milepoints: From: 138.051 To: 143.239	Total			\$1,500,000
				Scope: PAVEMENT REHAB-INT(P)				
SCOTT	1998 07 - 5000.00	KY-620	.100	EMBANKMENT FAILURES @ MP 1.02 TO 1.12	FUNDING	PHASE	YEAR	AMOUNT
	1998 07 - 5000.00				SP	C	2001	\$342,000
				Milepoints: From: 1.02 To: 1.12	Total			\$342,000
				Scope: LANDSLIDE REPAIR(P)				
SHELBY	1996 05 - 172.00	KY-395	1.800	WADDY-PEYTONA RECONSTRUCT KY-395 FR I-64 TO US-60	FUNDING	PHASE	YEAR	AMOUNT
	1996 05 - 172.00				STP	R	2002	\$4,000,000
				Milepoints: From: 8.47 To: 10.284	STP	U	2003	\$800,000
				Scope: MAJOR WIDENING(O)	Total			\$4,800,000
SHELBY	1996 05 - 309.00	US-60	.100	IMPROVE ROADWAY DRAINAGE SYSTEM IN VICINITY OF 8TH & 9THST. IN SHELBYVILLE	FUNDING	PHASE	YEAR	AMOUNT
	1996 05 - 309.00				SP	C	1998	\$800,000
				Milepoints: From: 10.4 To: 10.5	Total			\$800,000
				Scope: RECONSTRUCTION(O)				
SHELBY	1996 05 - 326.01	-	4.500	NORTHERN BYPASS OF SHELBYVILLE FROM US-60W TO KY-55 N	FUNDING	PHASE	YEAR	AMOUNT
	1996 05 - 326.01				SP	D	2000	\$700,000
				Milepoints: From: To:	SP	R	2002	\$5,000,000
				Scope: NEW ROUTE(O)	SP	U	2003	\$2,000,000
					SP	C	2004	\$18,000,000
					Total			\$25,700,000
SHELBY	1996 05 - 351.00	I-64		WEIGH STATION REHABILITATION (EB & WB LOCATION) (INCLUDES BASIC SERVICES (RESTROOMS) FOR COMMERCIAL VEHICLE TRAFFIC)	FUNDING	PHASE	YEAR	AMOUNT
	1996 05 - 351.00				SP	C	2000	\$4,500,000
				Milepoints: From: 38.197 To: 38.328	Total			\$4,500,000
				Scope: WEIGH STA REHAB(P)				
SHELBY	1996 05 - 366.00	US-60		REPLACE CONTROLLER EQUIPMENT, SIGNAL SPANS AND COMMUNICATION LINES IN DOWNTOWN SHELBYVILLE	FUNDING	PHASE	YEAR	AMOUNT
	1996 05 - 366.00				STP	C	1998	\$220,000
				Milepoints: From: To:	Total			\$220,000
				Scope: SIGNAL SYS IMPROVE(P)				

KENTUCKY TRANSPORTATION CABINET  
SIX YEAR HIGHWAY PLAN  
FY - 1998 THRU FY - 2004

COUNTY	ITEM NO. & PARENT NO.	ROUTE	LENGTH	DESCRIPTION	FUND-SCHEDULING INFORMATION																								
SHELBY ✓	1998 05 - 975.00 Parent No.:	KY-53	.300	KY 53, CONSTRUCT LT LANES AT GOVERNOR'S SQUARE	<table border="1"> <thead> <tr> <th>FUNDING</th> <th>PHASE</th> <th>YEAR</th> <th>AMOUNT</th> </tr> </thead> <tbody> <tr> <td>SAF</td> <td>C</td> <td>1998</td> <td>\$310,000</td> </tr> <tr> <td colspan="3">Total</td> <td>\$310,000</td> </tr> </tbody> </table>	FUNDING	PHASE	YEAR	AMOUNT	SAF	C	1998	\$310,000	Total			\$310,000												
	FUNDING					PHASE	YEAR	AMOUNT																					
SAF	C	1998	\$310,000																										
Total			\$310,000																										
1996 99 - 135.00	Milepoints: From: 7.7 To: 8 Scope: SAFETY-HAZARD ELIM(P)																												
SHELBY ✓	1996 05 - 1021.00 Parent No.:	US-60	.100	SHELBYVILLE-LOUISVILLE; BRIDGE AND APPRS AT LITTLE BULLSKIN CREEK 1.3 E OF KY-1848	<table border="1"> <thead> <tr> <th>FUNDING</th> <th>PHASE</th> <th>YEAR</th> <th>AMOUNT</th> </tr> </thead> <tbody> <tr> <td>BRO</td> <td>D</td> <td>2000</td> <td>\$100,000</td> </tr> <tr> <td>BRO</td> <td>R</td> <td>2002</td> <td>\$50,000</td> </tr> <tr> <td>BRO</td> <td>U</td> <td>2002</td> <td>\$50,000</td> </tr> <tr> <td>BRO</td> <td>C</td> <td>2004</td> <td>\$200,000</td> </tr> <tr> <td colspan="3">Total</td> <td>\$400,000</td> </tr> </tbody> </table>	FUNDING	PHASE	YEAR	AMOUNT	BRO	D	2000	\$100,000	BRO	R	2002	\$50,000	BRO	U	2002	\$50,000	BRO	C	2004	\$200,000	Total			\$400,000
	FUNDING					PHASE	YEAR	AMOUNT																					
BRO	D	2000	\$100,000																										
BRO	R	2002	\$50,000																										
BRO	U	2002	\$50,000																										
BRO	C	2004	\$200,000																										
Total			\$400,000																										
1996 05 - 1021.00	Milepoints: From: 4.969 To: 5.069 Scope: BRIDGE REPLACEMENT(P)																												
SHELBY ✓	1998 05 - 2006.00 Parent No.:	I-64	5.200	I-64 FROM MP 38.18, KY 1790 TO MP 43.33, KY 395	<table border="1"> <thead> <tr> <th>FUNDING</th> <th>PHASE</th> <th>YEAR</th> <th>AMOUNT</th> </tr> </thead> <tbody> <tr> <td>IM</td> <td>D</td> <td>2002</td> <td>\$150,000</td> </tr> <tr> <td colspan="3">Total</td> <td>\$150,000</td> </tr> </tbody> </table>	FUNDING	PHASE	YEAR	AMOUNT	IM	D	2002	\$150,000	Total			\$150,000												
	FUNDING					PHASE	YEAR	AMOUNT																					
IM	D	2002	\$150,000																										
Total			\$150,000																										
1996 99 - 301.00	Milepoints: From: 38.184 To: 43.332 Scope: PAVEMENT REHAB-INT(P)																												
SHELBY ✓	1998 05 - 2011.00 Parent No.:	KY-53	2.100	KY53 FROM MP 5.898, 0.2MI S OF I-64 TO MP 8.006, US60 (FD06).	<table border="1"> <thead> <tr> <th>FUNDING</th> <th>PHASE</th> <th>YEAR</th> <th>AMOUNT</th> </tr> </thead> <tbody> <tr> <td>SP</td> <td>D</td> <td>2000</td> <td>\$70,000</td> </tr> <tr> <td>SP</td> <td>C</td> <td>2001</td> <td>\$4,000,000</td> </tr> <tr> <td colspan="3">Total</td> <td>\$4,070,000</td> </tr> </tbody> </table>	FUNDING	PHASE	YEAR	AMOUNT	SP	D	2000	\$70,000	SP	C	2001	\$4,000,000	Total			\$4,070,000								
	FUNDING					PHASE	YEAR	AMOUNT																					
SP	D	2000	\$70,000																										
SP	C	2001	\$4,000,000																										
Total			\$4,070,000																										
1996 99 - 40.00	Milepoints: From: 5.898 To: 8.006 Scope: PAVEMENT REHAB-PRI(P)																												
SHELBY ✓	1998 05 - 2012.00 Parent No.:	US-60	.200	US60 FROM MP 11.16, CLEAR CREEK BRIDGE TO MP 11.38, NEAR KY-53 (FD06).	<table border="1"> <thead> <tr> <th>FUNDING</th> <th>PHASE</th> <th>YEAR</th> <th>AMOUNT</th> </tr> </thead> <tbody> <tr> <td>SP</td> <td>C</td> <td>2001</td> <td>\$100,000</td> </tr> <tr> <td colspan="3">Total</td> <td>\$100,000</td> </tr> </tbody> </table>	FUNDING	PHASE	YEAR	AMOUNT	SP	C	2001	\$100,000	Total			\$100,000												
	FUNDING					PHASE	YEAR	AMOUNT																					
SP	C	2001	\$100,000																										
Total			\$100,000																										
1996 99 - 40.00	Milepoints: From: 11.16 To: 11.38 Scope: PAVEMENT REHAB-PRI(P)																												
SIMPSON	1996 03 - 8.00 Parent No.:	US-31W	5.300	MAJOR WIDENING FROM TENNESSEE STATE LINE TO KY-1008 AT FRANKLIN (INCLUDES I-65 INTERCHANGE RECONSTRUCTION)	<table border="1"> <thead> <tr> <th>FUNDING</th> <th>PHASE</th> <th>YEAR</th> <th>AMOUNT</th> </tr> </thead> <tbody> <tr> <td>STP</td> <td>D</td> <td>1999</td> <td>\$2,000,000</td> </tr> <tr> <td>STP</td> <td>R</td> <td>2002</td> <td>\$5,500,000</td> </tr> <tr> <td>STP</td> <td>U</td> <td>2004</td> <td>\$2,500,000</td> </tr> <tr> <td colspan="3">Total</td> <td>\$10,000,000</td> </tr> </tbody> </table>	FUNDING	PHASE	YEAR	AMOUNT	STP	D	1999	\$2,000,000	STP	R	2002	\$5,500,000	STP	U	2004	\$2,500,000	Total			\$10,000,000				
	FUNDING					PHASE	YEAR	AMOUNT																					
STP	D	1999	\$2,000,000																										
STP	R	2002	\$5,500,000																										
STP	U	2004	\$2,500,000																										
Total			\$10,000,000																										
1996 03 - 8.00	Milepoints: From: 0 To: 5.273 Scope: MAJOR WIDENING(O)																												
SIMPSON WARREN	1998 03 - 10.00 Parent No.:	I-65	20.500	WIDEN I-65 TO 6 LANES FROM THE TENNESSEE STATE LINE TO THE NATCHER PARKWAY AT BOWLING GREEN.	<table border="1"> <thead> <tr> <th>FUNDING</th> <th>PHASE</th> <th>YEAR</th> <th>AMOUNT</th> </tr> </thead> <tbody> <tr> <td>NH</td> <td>D</td> <td>2000</td> <td>\$1,500,000</td> </tr> <tr> <td colspan="3">Total</td> <td>\$1,500,000</td> </tr> </tbody> </table>	FUNDING	PHASE	YEAR	AMOUNT	NH	D	2000	\$1,500,000	Total			\$1,500,000												
	FUNDING					PHASE	YEAR	AMOUNT																					
NH	D	2000	\$1,500,000																										
Total			\$1,500,000																										
1998 03 - 10.00	Milepoints: From: 0 To: 13.711 Scope: MAJOR WIDENING(O)																												
SIMPSON	1998 03 - 101.00 Parent No.:	KY-1008	.400	CONSTRUCT A GRADE SEPARATION AT THE CSX RAILROAD 0.4 MILE EAST OF US-31W NORTH OF FRANKLIN	<table border="1"> <thead> <tr> <th>FUNDING</th> <th>PHASE</th> <th>YEAR</th> <th>AMOUNT</th> </tr> </thead> <tbody> <tr> <td>SAF</td> <td>D</td> <td>1998</td> <td>\$250,000</td> </tr> <tr> <td>SAF</td> <td>R</td> <td>1999</td> <td>\$50,000</td> </tr> <tr> <td>SAF</td> <td>U</td> <td>1999</td> <td>\$250,000</td> </tr> <tr> <td>SAF</td> <td>C</td> <td>2000</td> <td>\$3,000,000</td> </tr> <tr> <td colspan="3">Total</td> <td>\$3,550,000</td> </tr> </tbody> </table>	FUNDING	PHASE	YEAR	AMOUNT	SAF	D	1998	\$250,000	SAF	R	1999	\$50,000	SAF	U	1999	\$250,000	SAF	C	2000	\$3,000,000	Total			\$3,550,000
	FUNDING					PHASE	YEAR	AMOUNT																					
SAF	D	1998	\$250,000																										
SAF	R	1999	\$50,000																										
SAF	U	1999	\$250,000																										
SAF	C	2000	\$3,000,000																										
Total			\$3,550,000																										
1996 99 - 134.00	Milepoints: From: 5.928 To: 6.328 Scope: SAFETY-RR SEPARATN(P)																												
SIMPSON	1996 03 - 197.00 Parent No.:	KY-100	.200	FRANKLIN-RUSSELLVILLE; SPOT IMPROVEMENTS ON KY-100 W OF FRANKLIN TO CORRECT FLOODING	<table border="1"> <thead> <tr> <th>FUNDING</th> <th>PHASE</th> <th>YEAR</th> <th>AMOUNT</th> </tr> </thead> <tbody> <tr> <td>SP</td> <td>R</td> <td>1999</td> <td>\$400,000</td> </tr> <tr> <td>SP</td> <td>U</td> <td>2000</td> <td>\$125,000</td> </tr> <tr> <td>SP</td> <td>C</td> <td>2001</td> <td>\$1,000,000</td> </tr> <tr> <td colspan="3">Total</td> <td>\$1,525,000</td> </tr> </tbody> </table>	FUNDING	PHASE	YEAR	AMOUNT	SP	R	1999	\$400,000	SP	U	2000	\$125,000	SP	C	2001	\$1,000,000	Total			\$1,525,000				
	FUNDING					PHASE	YEAR	AMOUNT																					
SP	R	1999	\$400,000																										
SP	U	2000	\$125,000																										
SP	C	2001	\$1,000,000																										
Total			\$1,525,000																										
1996 03 - 197.00	Milepoints: From: 7 To: 7.2 Scope: SPOT IMPROVEMENTS(O)																												
SIMPSON	1996 03 - 1046.00 Parent No.:	KY-100	.100	FRANKLIN-SCOTTSDALE BR & APPRS AT SULPHURFORK CREEK AT COUNTY LINE (REHAB)	<table border="1"> <thead> <tr> <th>FUNDING</th> <th>PHASE</th> <th>YEAR</th> <th>AMOUNT</th> </tr> </thead> <tbody> <tr> <td>BRO</td> <td>C</td> <td>1999</td> <td>\$220,000</td> </tr> <tr> <td colspan="3">Total</td> <td>\$220,000</td> </tr> </tbody> </table>	FUNDING	PHASE	YEAR	AMOUNT	BRO	C	1999	\$220,000	Total			\$220,000												
	FUNDING					PHASE	YEAR	AMOUNT																					
BRO	C	1999	\$220,000																										
Total			\$220,000																										
1996 03 - 1046.00	Milepoints: From: 18.887 To: 18.987 Scope: BRIDGE REHAB(P)																												

KENTUCKY TRANSPORTATION CABINET  
SIX YEAR HIGHWAY PLAN  
FY - 1998 THRU FY - 2004

COUNTY	ITEM NO. & PARENT NO.	ROUTE	LENGTH	DESCRIPTION	FUND-SCHEDULING INFORMATION			
SIMPSON	1996 03 . 1052.00	KY-73	.100	FRANKLIN-SOUTH UNION; BRIDGE AND APPRS AT SINKING CREEK 2.0 NW OF US-31W	FUNDING	PHASE	YEAR	AMOUNT
	1996 03 . 1052.00				BRO	D	2000	\$100,000
				Milepoints: From: 11.217 To: 11.317	BRO	R	2002	\$75,000
				Scope: BRIDGE REPLACEMENT(P)	BRO	U	2002	\$50,000
					BRO	C	2004	\$300,000
					Total			\$525,000
SPENCER	1996 05 . 307.00	KY-2450	1.200	RECONSTRUCT ACCESS ROAD FROM KY-1066 TO ASHES CREEK ROAD	FUNDING	PHASE	YEAR	AMOUNT
	1996 05 . 307.00				SP	D	1999	\$100,000
				Milepoints: From: 0 To: 1.2	SP	R	2000	\$200,000
				Scope: RECONSTRUCTION(O)	SP	U	2000	\$200,000
					SP	C	2001	\$2,500,000
					Total			\$3,000,000
SPENCER	1998 05 . 347.00	KY-44	2.000	MT. WASHINGTON-TAYLORSVILLE RD; CONSTRUCT CONNECTOR FROM KY44 WEST TO KY55 NORTH OF TAYLORSVILLE	FUNDING	PHASE	YEAR	AMOUNT
	1998 05 . 347.00				STP	D	2003	\$1,000,000
				Milepoints: From: To:	Total			\$1,000,000
				Scope: NEW ROUTE(O)				
SPENCER	1998 05 . 5001.00	KY-44	5.000	EMBANKMENT FAILURE @ MP 8 TO 13	FUNDING	PHASE	YEAR	AMOUNT
	1998 05 . 5001.00				SP	C	2002	\$250,000
				Milepoints: From: 8 To: 13	Total			\$250,000
				Scope: LANDSLIDE REPAIR(P)				
SPENCER	1998 05 . 5006.00	KY-55	1.000	CORRECT ROCKFALL HAZARD @ MP 7 TO 8	FUNDING	PHASE	YEAR	AMOUNT
	1998 05 . 5006.00				SP	D	2003	\$45,000
				Milepoints: From: 7 To: 8	Total			\$45,000
				Scope: ROCKFALL MITIGTN(P)				
TAYLOR	1998 04 . 114.00	KY-210	.700	WIDEN KY-210 FROM US-68 TO NEW CONNECTOR IN CAMPBELLSVILLE.	FUNDING	PHASE	YEAR	AMOUNT
	1998 04 . 114.00				SP	D	2004	\$350,000
				Milepoints: From: 16.184 To: 16.884	Total			\$350,000
				Scope: MAJOR WIDENING(O)				
TAYLOR	1996 04 . 183.00	US-68	5.000	CAMPBELLSVILLE SOUTH BYPASS	FUNDING	PHASE	YEAR	AMOUNT
	1996 04 . 183.00				STP	D	1999	\$550,000
				Milepoints: From: 4 To: 9	Total			\$550,000
				Scope: SCOPING STUDY(O)				
TAYLOR	1996 04 . 248.10	-	2.100	CAMPBELLSVILLE NORTHERN CONNECTOR FR KY-3183 TO KY-289	FUNDING	PHASE	YEAR	AMOUNT
	1996 04 . 248.10				STP	R	1998	\$1,095,000
				Milepoints: From: To:	STP	U	1998	\$435,000
				Scope: NEW ROUTE(O)	STP	C	2000	\$4,000,000
					Total			\$5,530,000
TAYLOR	1996 04 . 267.00	KY-210	5.500	HODGENVILLE-CAMPBELLSVILLE; FR CORINTH ROAD TO .2 N OF HARDING ROAD	FUNDING	PHASE	YEAR	AMOUNT
	1996 04 . 267.00				STP	C	1999	\$9,570,000
				Milepoints: From: 0 To: 5.454	Total			\$9,570,000
				Scope: MAJOR WIDENING(O)				
TAYLOR	1996 04 . 267.10	KY-210	1.800	HODGENVILLE-CAMPBELLSVILLE; FR .2 N OF HARDING RD TO NEW MAC	FUNDING	PHASE	YEAR	AMOUNT
	1996 04 . 267.10				STP	R	1998	\$1,500,000
				Milepoints: From: 5.454 To: 7.232	STP	U	1998	\$725,000
				Scope: MAJOR WIDENING(O)	STP	C	2000	\$6,950,000
					Total			\$9,175,000
TAYLOR	1996 04 . 1037.00	CR-1210	.100	MOSS ROAD BR & APPRS OVER BIG PITTMAN CREEK .9 SW OF KY-210	FUNDING	PHASE	YEAR	AMOUNT
	1996 04 . 1037.00				BRZ	R	1999	\$50,000
				Milepoints: From: To:	BRZ	U	1999	\$50,000
				Scope: BRIDGE REPLACEMENT(P)	BRZ	C	2002	\$200,000
					Total			\$300,000

KENTUCKY TRANSPORTATION CABINET  
SIX YEAR HIGHWAY PLAN  
FY - 1998 THRU FY - 2004

COUNTY	ITEM NO. & PARENT NO.	ROUTE	LENGTH	DESCRIPTION	FUND-SCHEDULING INFORMATION																								
NELSON ✓	1998 04 - 295.10 Parent No.:	KY-245	1.400	EXTEND KY245 WIDENING FROM KY1430 TO KY332 WEST OF BARDSTOWN  Milepoints: From: 5.15 To: 6.529 Scope: MAJOR WIDENING(O)	<table border="1"> <thead> <tr> <th>FUNDING</th> <th>PHASE</th> <th>YEAR</th> <th>AMOUNT</th> </tr> </thead> <tbody> <tr> <td>SP</td> <td>D</td> <td>2000</td> <td>\$200,000</td> </tr> <tr> <td>SP</td> <td>R</td> <td>2002</td> <td>\$400,000</td> </tr> <tr> <td>SP</td> <td>U</td> <td>2003</td> <td>\$200,000</td> </tr> <tr> <td>SP</td> <td>C</td> <td>2004</td> <td>\$1,000,000</td> </tr> <tr> <td colspan="3">Total</td> <td>\$1,800,000</td> </tr> </tbody> </table>	FUNDING	PHASE	YEAR	AMOUNT	SP	D	2000	\$200,000	SP	R	2002	\$400,000	SP	U	2003	\$200,000	SP	C	2004	\$1,000,000	Total			\$1,800,000
	FUNDING				PHASE	YEAR	AMOUNT																						
SP	D	2000	\$200,000																										
SP	R	2002	\$400,000																										
SP	U	2003	\$200,000																										
SP	C	2004	\$1,000,000																										
Total			\$1,800,000																										
1998 04 - 295.10																													
NELSON ✓	1998 04 - 311.00 Parent No.:	US-31E	.900	BARDSTOWN-LOUISVILLE ROAD; RECONSTRUCT US31E FROM 0.25 MILE NORTH OF WITHROW COURT TO NORTH OF MURRAYS RUN ROAD  Milepoints: From: 16 To: 16.9 Scope: RECONSTRUCTION(O)	<table border="1"> <thead> <tr> <th>FUNDING</th> <th>PHASE</th> <th>YEAR</th> <th>AMOUNT</th> </tr> </thead> <tbody> <tr> <td>STP</td> <td>D</td> <td>2000</td> <td>\$450,000</td> </tr> <tr> <td>STP</td> <td>R</td> <td>2003</td> <td>\$1,500,000</td> </tr> <tr> <td colspan="3">Total</td> <td>\$1,950,000</td> </tr> </tbody> </table>	FUNDING	PHASE	YEAR	AMOUNT	STP	D	2000	\$450,000	STP	R	2003	\$1,500,000	Total			\$1,950,000								
	FUNDING				PHASE	YEAR	AMOUNT																						
STP	D	2000	\$450,000																										
STP	R	2003	\$1,500,000																										
Total			\$1,950,000																										
1998 04 - 311.00																													
NELSON ✓	1996 04 - 985.00 Parent No.:	KY-55	.400	RECONSTRUCT VERTICAL AND HORIZONTAL CURVES  Milepoints: From: 5.26 To: 5.7 Scope: SAFETY(P)	<table border="1"> <thead> <tr> <th>FUNDING</th> <th>PHASE</th> <th>YEAR</th> <th>AMOUNT</th> </tr> </thead> <tbody> <tr> <td>SAF</td> <td>R</td> <td>1999</td> <td>\$100,000</td> </tr> <tr> <td>SAF</td> <td>U</td> <td>1999</td> <td>\$100,000</td> </tr> <tr> <td>SAF</td> <td>C</td> <td>2000</td> <td>\$395,000</td> </tr> <tr> <td colspan="3">Total</td> <td>\$595,000</td> </tr> </tbody> </table>	FUNDING	PHASE	YEAR	AMOUNT	SAF	R	1999	\$100,000	SAF	U	1999	\$100,000	SAF	C	2000	\$395,000	Total			\$595,000				
	FUNDING				PHASE	YEAR	AMOUNT																						
SAF	R	1999	\$100,000																										
SAF	U	1999	\$100,000																										
SAF	C	2000	\$395,000																										
Total			\$595,000																										
1996 99 - 134.00																													
NELSON ✓	1996 04 - 1039.00 Parent No.:	US-31	.100	BARDSTOWN-HODGENVILLE BR & APPRS AT BEECH FORK .90 N OF BG PARKWAY OVERPASS  Milepoints: From: 12.765 To: 12.865 Scope: BRIDGE REPLACEMENT(P)	<table border="1"> <thead> <tr> <th>FUNDING</th> <th>PHASE</th> <th>YEAR</th> <th>AMOUNT</th> </tr> </thead> <tbody> <tr> <td>BRO</td> <td>C</td> <td>1999</td> <td>\$2,800,000</td> </tr> <tr> <td colspan="3">Total</td> <td>\$2,800,000</td> </tr> </tbody> </table>	FUNDING	PHASE	YEAR	AMOUNT	BRO	C	1999	\$2,800,000	Total			\$2,800,000												
	FUNDING				PHASE	YEAR	AMOUNT																						
BRO	C	1999	\$2,800,000																										
Total			\$2,800,000																										
1996 04 - 1039.00																													
NELSON ✓	1996 04 - 1049.00 Parent No.:	KY-509	.100	SAMUELS-COX CREEK BR & APPRS AT FROMAN CREEK .85 W OF US-31E  Milepoints: From: 3.567 To: 3.667 Scope: BRIDGE REPLACEMENT(P)	<table border="1"> <thead> <tr> <th>FUNDING</th> <th>PHASE</th> <th>YEAR</th> <th>AMOUNT</th> </tr> </thead> <tbody> <tr> <td>BRX</td> <td>D</td> <td>1998</td> <td>\$75,000</td> </tr> <tr> <td>BRX</td> <td>R</td> <td>2000</td> <td>\$25,000</td> </tr> <tr> <td>BRX</td> <td>U</td> <td>2000</td> <td>\$10,000</td> </tr> <tr> <td>BRX</td> <td>C</td> <td>2003</td> <td>\$400,000</td> </tr> <tr> <td colspan="3">Total</td> <td>\$510,000</td> </tr> </tbody> </table>	FUNDING	PHASE	YEAR	AMOUNT	BRX	D	1998	\$75,000	BRX	R	2000	\$25,000	BRX	U	2000	\$10,000	BRX	C	2003	\$400,000	Total			\$510,000
	FUNDING				PHASE	YEAR	AMOUNT																						
BRX	D	1998	\$75,000																										
BRX	R	2000	\$25,000																										
BRX	U	2000	\$10,000																										
BRX	C	2003	\$400,000																										
Total			\$510,000																										
1996 04 - 1049.00																													
NELSON ✓	1998 04 - 2004.00 Parent No.:	BG-9002	4.400	BLUEGRASS PARKWAY FROM MP 34.91 TO MP 39.27, WASHINGTON CO. LINE.  Milepoints: From: 34.91 To: 39.27 Scope: PAVEMENT REHAB-PRK(P)	<table border="1"> <thead> <tr> <th>FUNDING</th> <th>PHASE</th> <th>YEAR</th> <th>AMOUNT</th> </tr> </thead> <tbody> <tr> <td>NH</td> <td>D</td> <td>2002</td> <td>\$60,000</td> </tr> <tr> <td>NH</td> <td>C</td> <td>2002</td> <td>\$5,250,000</td> </tr> <tr> <td colspan="3">Total</td> <td>\$5,310,000</td> </tr> </tbody> </table>	FUNDING	PHASE	YEAR	AMOUNT	NH	D	2002	\$60,000	NH	C	2002	\$5,250,000	Total			\$5,310,000								
	FUNDING				PHASE	YEAR	AMOUNT																						
NH	D	2002	\$60,000																										
NH	C	2002	\$5,250,000																										
Total			\$5,310,000																										
1996 99 - 278.00																													
NICHOLAS ✓	1996 09 - 115.00 Parent No.:	US-68	5.800	PARIS-MAYSVILLE; RECONST. FR KY-32 NW OF CARLISLE NE TO KY-1244  Milepoints: From: 4.827 To: 10.652 Scope: MAJOR WIDENING(O)	<table border="1"> <thead> <tr> <th>FUNDING</th> <th>PHASE</th> <th>YEAR</th> <th>AMOUNT</th> </tr> </thead> <tbody> <tr> <td>NH</td> <td>C</td> <td>1999</td> <td>\$12,000,000</td> </tr> <tr> <td colspan="3">Total</td> <td>\$12,000,000</td> </tr> </tbody> </table>	FUNDING	PHASE	YEAR	AMOUNT	NH	C	1999	\$12,000,000	Total			\$12,000,000												
	FUNDING				PHASE	YEAR	AMOUNT																						
NH	C	1999	\$12,000,000																										
Total			\$12,000,000																										
1996 09 - 115.00																													
OHIO DAVISS ✓	1998 02 - 2003.00 Parent No.:	WN-9007	28.400	WILLIAM NATCHER PARKWAY FROM MP 42.27, 1.0MI N OF WEST KY PKWY TO MP 70.21, US-60 BYPASS.  Milepoints: From: 42.27 To: 59.473 Scope: PAVEMENT REHAB-PRK(P)	<table border="1"> <thead> <tr> <th>FUNDING</th> <th>PHASE</th> <th>YEAR</th> <th>AMOUNT</th> </tr> </thead> <tbody> <tr> <td>SP</td> <td>C</td> <td>2000</td> <td>\$6,000,000</td> </tr> <tr> <td colspan="3">Total</td> <td>\$6,000,000</td> </tr> </tbody> </table>	FUNDING	PHASE	YEAR	AMOUNT	SP	C	2000	\$6,000,000	Total			\$6,000,000												
	FUNDING				PHASE	YEAR	AMOUNT																						
SP	C	2000	\$6,000,000																										
Total			\$6,000,000																										
1996 99 - 39.00																													
OHIO ✓	1998 02 - 5003.00 Parent No.:	WN-9007	.100	EMBANKMENT FAILURE @ MP 58.2 TO 58.3  Milepoints: From: 58.2 To: 58.3 Scope: LANDSLIDE REPAIR(P)	<table border="1"> <thead> <tr> <th>FUNDING</th> <th>PHASE</th> <th>YEAR</th> <th>AMOUNT</th> </tr> </thead> <tbody> <tr> <td>SP</td> <td>C</td> <td>2002</td> <td>\$82,300</td> </tr> <tr> <td colspan="3">Total</td> <td>\$82,300</td> </tr> </tbody> </table>	FUNDING	PHASE	YEAR	AMOUNT	SP	C	2002	\$82,300	Total			\$82,300												
	FUNDING				PHASE	YEAR	AMOUNT																						
SP	C	2002	\$82,300																										
Total			\$82,300																										
1998 02 - 5003.00																													
OLDHAM ✓	1996 05 - 230.00 Parent No.:	KY-393	3.100	KY 393 RECONSTRUCT FROM KY-22 TO KY-393 NORTH OF I-71 NEAR WENDELL MOORE PARK  Milepoints: From: 2.562 To: 5.693 Scope: MAJOR WIDENING(O)	<table border="1"> <thead> <tr> <th>FUNDING</th> <th>PHASE</th> <th>YEAR</th> <th>AMOUNT</th> </tr> </thead> <tbody> <tr> <td>STP</td> <td>R</td> <td>1999</td> <td>\$4,300,000</td> </tr> <tr> <td>STP</td> <td>U</td> <td>2000</td> <td>\$1,200,000</td> </tr> <tr> <td>STP</td> <td>C</td> <td>2001</td> <td>\$4,000,000</td> </tr> <tr> <td colspan="3">Total</td> <td>\$9,500,000</td> </tr> </tbody> </table>	FUNDING	PHASE	YEAR	AMOUNT	STP	R	1999	\$4,300,000	STP	U	2000	\$1,200,000	STP	C	2001	\$4,000,000	Total			\$9,500,000				
	FUNDING				PHASE	YEAR	AMOUNT																						
STP	R	1999	\$4,300,000																										
STP	U	2000	\$1,200,000																										
STP	C	2001	\$4,000,000																										
Total			\$9,500,000																										
1996 05 - 230.00																													
OLDHAM ✓	1998 05 - 230.01 Parent No.:	KY-393	3.100	KY-393 RECONSTRUCT FROM KY-22 TO KY-393 NORTH OF I-71 NEAR WENDELL MOORE PARK *PREFINANCE CONVERSION*  Milepoints: From: 2.562 To: 5.693 Scope: MAJOR WIDENING(O)	<table border="1"> <thead> <tr> <th>FUNDING</th> <th>PHASE</th> <th>YEAR</th> <th>AMOUNT</th> </tr> </thead> <tbody> <tr> <td>STP</td> <td>C</td> <td>2002</td> <td>\$6,300,000</td> </tr> <tr> <td colspan="3">Total</td> <td>\$6,300,000</td> </tr> </tbody> </table>	FUNDING	PHASE	YEAR	AMOUNT	STP	C	2002	\$6,300,000	Total			\$6,300,000												
	FUNDING				PHASE	YEAR	AMOUNT																						
STP	C	2002	\$6,300,000																										
Total			\$6,300,000																										
1996 05 - 230.00																													



KENTUCKY TRANSPORTATION CABINET  
SIX YEAR HIGHWAY PLAN  
FY - 1998 THRU FY - 2004

COUNTY	ITEM NO. & PARENT NO.	ROUTE	LENGTH	DESCRIPTION	FUND-SCHEDULING INFORMATION			
TAYLOR	1996 04 - 1053.00 Parent No.:	KY-70	.100	CAMPBELLVILLE-MANNSVILLE; BRIDGE AND APPRS AT DUTTONS CREEK 1.5 NE OF KY-1798 AT ACTON	FUNDING	PHASE	YEAR	AMOUNT
	1996 04 - 1053.00				BRO	D	2000	\$100,000
				Milepoints: From: 8.158 To: 8.258	BRO	R	2002	\$50,000
				Scope: BRIDGE REPLACEMENT(P)	BRO	U	2002	\$50,000
					BRO	C	2004	\$500,000
					Total			\$700,000
TAYLOR	1998 04 - 5000.00 Parent No.:	US-68	.100	EMBANKMENT FAILURE @ MP 4.6 TO 4.7	FUNDING	PHASE	YEAR	AMOUNT
	1998 04 - 5000.00				SP	C	2001	\$550,000
				Milepoints: From: 4.6 To: 4.7	Total			\$550,000
				Scope: LANDSLIDE REPAIR(P)				
TODD	1996 03 - 1021.01 Parent No.:	US-68	4.700	HOPKINSVILLE-ELKTON FR .5 E OF W FORK OF RED RIVER TO 1.9 W OF KY- 181 AT ELKTON (SURFACE)	FUNDING	PHASE	YEAR	AMOUNT
	1996 03 - 1021.01				SP	C	1998	\$7,250,000
				Milepoints: From: To:	Total			\$7,250,000
				Scope: NEW ROUTE(O)				
TODD	1996 03 - 1022.10 Parent No.:	US-68	4.900	HOPKINSVILLE-RUSSELLVILLE, FR 1.9 W OF KY-181 AT ELKTON TO .35 W OF PEA RIDGE-SHARON GROVE RD (SURF)	FUNDING	PHASE	YEAR	AMOUNT
	1996 03 - 1022.10				SP	C	1998	\$7,500,000
				Milepoints: From: To:	Total			\$7,500,000
				Scope: NEW ROUTE(O)				
TODD	1998 03 - 2003.00 Parent No.:	US-79	1.900	US-79 FROM MP 0.0, TENN STATE LINE TO MP 1.942, L&N RR BRIDGE (FD06).	FUNDING	PHASE	YEAR	AMOUNT
	1996 99 - 40.00				SP	D	2000	\$75,000
				Milepoints: From: 0 To: 1.942	SP	C	2002	\$3,000,000
				Scope: PAVEMENT REHAB-PRI(P)	Total			\$3,075,000
TODD	1998 03 - 2004.00 Parent No.:	KY-346	.900	KY-346 FROM MP 0.0, US-41 TO MP 0.868, US-79 (FD06)	FUNDING	PHASE	YEAR	AMOUNT
	1996 99 - 277.00				SP	C	2001	\$1,400,000
				Milepoints: From: 0 To: .87	Total			\$1,400,000
				Scope: PAVEMENT REHAB-PRI(P)				
TRIGG	1996 01 - 180.10 Parent No.:	US-68	2.000	CADIZ-AURORA; FR 200 METERS W OF US68/OLD US68 I-SECT TO 200 METERS W OF PETE LIGHT SPRING RD.	FUNDING	PHASE	YEAR	AMOUNT
	1996 01 - 180.10				NH	D	1998	\$1,000,000
				Milepoints: From: 10.764 To: 12.74	NH	R	1998	\$1,050,000
				Scope: MAJOR WIDENING(O)	NH	U	1998	\$2,380,000
					NH	C	2000	\$8,000,000
					Total			\$12,430,000
TRIGG	1996 01 - 180.11 Parent No.:	US-68	3.600	CADIZ-AURORA; FR 200 METERS W OF PETE LIGHT SPRING RD. TO CADIZ BYPASS	FUNDING	PHASE	YEAR	AMOUNT
	1996 01 - 180.11				NH	R	1998	\$950,000
				Milepoints: From: 12.74 To: 16.35	NH	U	1998	\$2,200,000
				Scope: MAJOR WIDENING(O)	NH	C	2000	\$4,500,000
					Total			\$7,650,000
TRIGG	1996 01 - 180.51 Parent No.:	US-68	3.200	CADIZ-AURORA; FR KY-1489 TO W END OF LAKE BARKLEY BRIDGE	FUNDING	PHASE	YEAR	AMOUNT
	1996 01 - 180.51				STP	R	2001	\$4,900,000
				Milepoints: From: 8.284 To: 11.507	STP	U	2002	\$7,745,000
				Scope: MAJOR WIDENING(O)	STP	C	2004	\$8,000,000
					Total			\$20,645,000
TRIGG	1996 01 - 180.52 Parent No.:	US-68	5.200	CADIZ-AURORA; FR W END OF BARKLEY BRIDGE TO 100 METERS W OF THE TRACE	FUNDING	PHASE	YEAR	AMOUNT
	1996 01 - 180.52				SP	R	2001	\$50,000
				Milepoints: From: 3.046 To: 8.284	SP	U	2001	\$1,250,000
				Scope: MAJOR WIDENING(O)	SP	C	2003	\$14,000,000
					Total			\$15,300,000
TRIGG MARSHALL	1996 01 - 180.53 Parent No.:	US-68	4.500	CADIZ-AURORA; FR 100 METERS W OF TRACE TO AURORA	FUNDING	PHASE	YEAR	AMOUNT
	1996 01 - 180.53				SP	R	2001	\$50,000
				Milepoints: From: 0 To: 3.046	SP	U	2001	\$500,000
				Scope: MAJOR WIDENING(O)	SP	C	2003	\$10,500,000
					Total			\$11,050,000

KENTUCKY TRANSPORTATION CABINET  
SIX YEAR HIGHWAY PLAN  
FY - 1998 THRU FY - 2004

COUNTY	ITEM NO. & PARENT NO.		ROUTE	LENGTH	DESCRIPTION	FUND-SCHEDULING INFORMATION			
						FUNDING	PHASE	YEAR	AMOUNT
TRIGG	1996	01 - 180.60	US-68	.600	CADIZ-AURORA; BRIDGE OVER LAKE BARKLEY (SEE 180.61 FOR STP FUND COMPLIMENT)	BRO	D	1998	\$1,000,000
	1996	01 - 180.60				BRO	R	2000	\$1,000,000
					Milepoints: From: 8.284 To: 8.872	BRO	U	2001	\$150,000
					Scope: BRIDGE REPLACEMENT(P)	BRO	C	2003	\$8,000,000
						Total			\$10,150,000
TRIGG	1996	01 - 180.61	US-68	.600	CADIZ-AURORA; BRIDGE OVER LAKE BARKLEY; FEDERAL STP FUND COMPONENT	STP	C	2004	\$11,000,000
	1996	01 - 180.61				Total			\$11,000,000
					Milepoints: From: 8.284 To: 8.872	Total			\$11,000,000
					Scope: BRIDGE REPLACEMENT(P)	Total			\$11,000,000
TRIGG CHRISTIAN	1996	01 - 1065.03	US-68	2.800	CADIZ-HOPKINSVILLE FR .75 W OF KY-128 TO .9 E OF KY-1026 (SURF & INC. G&D)	BP	C	1999	\$5,125,000
	1996	01 - 1065.03				Total			\$5,125,000
					Milepoints: From: To:	Total			\$5,125,000
					Scope: NEW ROUTE(O)	Total			\$5,125,000
TRIGG	1996	01 - 1120.00	KY-139	.100	CADIZ-EDDYVILLE BR & APPRS AT MUDDY FORK BRANCH 2.5 N OF KY-124	BRO	D	1999	\$200,000
	1996	01 - 1120.00				BRO	R	2001	\$250,000
					Milepoints: From: 20.691 To: 20.791	BRO	U	2001	\$260,000
					Scope: BRIDGE REPLACEMENT(P)	BRO	C	2003	\$1,780,000
						Total			\$2,490,000
TRIGG	1996	01 - 1131.00	KY-272	.100	CADIZ-CALIDONIA-HOPKINSVILLE; BRIDGE AND APPROACHES AT LITTLE RIVER 2.3 E OF JCT. KY-139 (B11)	BRX	D	2000	\$300,000
	1996	01 - 1131.00				BRX	R	2002	\$300,000
					Milepoints: From: 5.839 To: 5.939	BRX	U	2002	\$300,000
					Scope: BRIDGE REPLACEMENT(P)	Total			\$900,000
TRIMBLE	1996	05 - 135.70	US-421	.600	STABILIZE THE US-421 MILTON-MADISON BRIDGE APPROACH	SP	D	1999	\$750,000
	1996	05 - 135.70				Total			\$750,000
					Milepoints: From: 18.472 To: 19.075	Total			\$750,000
					Scope: RECONSTRUCTION(O)	Total			\$750,000
TRIMBLE	1996	05 - 1013.00	KY-3175	.100	KY 3175, SULPHUR-BEDFORD BR & APPRS OVER LITTLE KY. RIVER 2.6 SE OF US-42	BRZ	U	1998	\$30,000
	1996	05 - 1013.00				BRZ	C	1999	\$1,275,000
					Milepoints: From: 3.958 To: 4.058	Total			\$1,305,000
					Scope: BRIDGE REPLACEMENT(P)	Total			\$1,305,000
TRIMBLE	1998	05 - 5003.00	US-42	2.000	CORRECT ROCKFALL HAZARD @ MP 9 TO 11	SP	D	2001	\$65,000
	1998	05 - 5003.00				SP	C	2002	\$500,000
					Milepoints: From: 9 To: 11	Total			\$565,000
					Scope: ROCKFALL MITIGTN(P)	Total			\$565,000
UNION HENDERSON	1998	02 - 79.20	US-60	5.600	PADUCAH-HENDERSON; RECONSTRUCT US60 FROM WAVERLY TO CORYDON	SP	D	2004	\$1,800,000
	1996	02 - 79.00				Total			\$1,800,000
					Milepoints: From: 23.8 To: 26.069	Total			\$1,800,000
					Scope: RECONSTRUCTION(O)	Total			\$1,800,000
UNION	1998	02 - 102.00	KY-56	.600	POWER WASH AND PAINT THE KY 56 BRIDGE OVER THE OHIO RIVER BETWEEN UNION COUNTY, KENTUCKY AND SHAWNEETOWN, ILLINOIS (THIS BRIDGE IS 100% OWNED AND MAINTAINED BY KENTUCKY)	STP	C	2002	\$2,500,000
	1996	99 - 299.00				Total			\$2,500,000
					Milepoints: From: 0 To: .606	Total			\$2,500,000
					Scope: BRIDGE PAINTING(P)	Total			\$2,500,000

KENTUCKY TRANSPORTATION CABINET  
SIX YEAR HIGHWAY PLAN  
FY - 1998 THRU FY - 2004

COUNTY	ITEM NO. & PARENT NO.	ROUTE	LENGTH	DESCRIPTION	FUND-SCHEDULING INFORMATION			
UNION	1996 02 - 122.01	US-60	3.700	PADUCAH-HENDERSON; MORGANFIELD BYPASS TO WAVERLY (M)	FUNDING	PHASE	YEAR	AMOUNT
	SP				D	1999	\$300,000	
	Parent No.:				STP	R	2001	\$1,500,000
	1996 02 - 122.01			Milepoints: From: 17.8 To: 21.5	STP	U	2002	\$1,000,000
				Scope: MAJOR WIDENING(O)	STP	C	2003	\$15,000,000
					Total			\$17,800,000
UNION	1996 02 - 123.01	US-60	2.300	PADUCAH-HENDERSON; WAVERLY BYPASS	FUNDING	PHASE	YEAR	AMOUNT
	SP				D	1999	\$300,000	
	Parent No.:			Milepoints: From: 21.5 To: 23.8	STP	R	2001	\$1,000,000
	1996 02 - 123.01			Scope: BYPASS(O)	STP	U	2003	\$750,000
					STP	C	2004	\$10,500,000
					Total			\$12,550,000
UNION	1996 02 - 294.00	US-60	4.300	PADUCAH-HENDERSON; MORGANFIELD BYPASS FROM KY- 56 AT WCL EXTEND. E AROUND S SIDE TO US60 ECL(G&D)	FUNDING	PHASE	YEAR	AMOUNT
	STP				C	1999	\$4,500,000	
	Parent No.:			Milepoints: From: To:	Total			\$4,500,000
	1996 02 - 294.00			Scope: BYPASS(O)				
UNION	1996 02 - 294.01	US-60	4.300	PADUCAH-HENDERSON; MORGANFIELD BYPASS FROM KY- 56 AT WCL EXTEND. E AROUND S SIDE TO US60 ECL(SURFACING)	FUNDING	PHASE	YEAR	AMOUNT
	STP				C	2001	\$4,750,000	
	Parent No.:			Milepoints: From: To:	Total			\$4,750,000
	1996 02 - 294.01			Scope: BYPASS(O)				
UNION	1996 02 - 1048.00	KY-948	.100	WALLER ROAD BR & APPRS AT WATHEN DITCH 1.0 SW OF KY130	FUNDING	PHASE	YEAR	AMOUNT
	BRX				D	1998	\$50,000	
	Parent No.:			Milepoints: From: .918 To: 1.018	BRX	R	2000	\$95,000
	1996 02 - 1048.00			Scope: BRIDGE REPLACEMENT(P)	BRX	U	2000	\$75,000
					BRX	C	2002	\$130,000
					Total			\$350,000
UNION	1998 02 - 2023.00	KY-109	.500	KY-109 FROM MP 1.536, US-60 EAST TO MP 2.060. (FD06)	FUNDING	PHASE	YEAR	AMOUNT
	SP				D	2000	\$25,000	
	Parent No.:			Milepoints: From: 1.536 To: 2.06	SP	C	2001	\$1,210,000
	1998 02 - 2023.00			Scope: PAVEMENT REHAB-PRI(P)	Total			\$1,235,000
WARREN	1996 03 - 5.00	I-65	7.500	TENN. STATE LINE- ELIZABETHTOWN; WIDEN I-65 TO 6- LANES FROM KY-446 TO US-68 (IM SHARE)	FUNDING	PHASE	YEAR	AMOUNT
	IM				C	2004	\$12,000,000	
	Parent No.:			Milepoints: From: 27.987 To: 35.531	Total			\$12,000,000
	1996 03 - 5.00			Scope: MAJOR WIDENING(O)				
WARREN	1996 03 - 6.00	I-65	2.000	TENN. STATE LINE- ELIZABETHTOWN; WIDEN I-65 TO 6- LANES FROM US-68 TO KY-101 "NH SHARE"	FUNDING	PHASE	YEAR	AMOUNT
	NH				C	2004	\$5,000,000	
	Parent No.:			Milepoints: From: 35.531 To: 37.511	Total			\$5,000,000
	1996 03 - 6.00			Scope: MAJOR WIDENING(O)				
WARREN	1998 03 - 6.01	I-65	2.000	TENN. STATE LINE- ELIZABETHTOWN; WIDEN I-65 TO 6- LANES FROM US-68 TO KY-101 "IM SHARE"	FUNDING	PHASE	YEAR	AMOUNT
	IM				C	2004	\$4,000,000	
	Parent No.:			Milepoints: From: 35.531 To: 37.511	Total			\$4,000,000
	1996 03 - 6.00			Scope: MAJOR WIDENING(O)				
WARREN	1998 03 - 9.00	I-65	7.400	TENN. STATE LINE- ELIZABETHTOWN; WIDEN I-65 TO 6- LANES FROM THE NATCHER PARKWAY TO KY-446.	FUNDING	PHASE	YEAR	AMOUNT
	NH				D	1999	\$1,500,000	
	Parent No.:			Milepoints: From: 20.539 To: 27.987	Total			\$1,500,000
	1998 03 - 9.00			Scope: MAJOR WIDENING(O)				

KENTUCKY TRANSPORTATION CABINET  
SIX YEAR HIGHWAY PLAN  
FY - 1998 THRU FY - 2004

COUNTY	ITEM NO. & PARENT NO.	ROUTE	LENGTH	DESCRIPTION	FUND-SCHEDULING INFORMATION			
WARREN BARREN HART LARUE HARDIN	1998 03 - 11.00 Parent No.: 1998 03 - 11.00	I-65		TENN. STATE LINE- ELIZABETHTOWN RD; CONSTRUCTION FUNDS FOR I-65 WIDENING TO SIX LANES (PRIORITY SEGMENTS FROM BOWLING GREEN TO ELIZABETHTOWN  Milepoints: From: To: Scope: MAJOR WIDENING(O)	FUNDING	PHASE	YEAR	AMOUNT
					STP	C	2004	\$15,000,000
					Total			\$15,000,000
WARREN EDMONSON BARREN HART HARDIN	1998 03 - 11.01 Parent No.: 1998 03 - 11.00	I-65		TENN. STATE LINE- ELIZABETHTOWN RD; CONSTRUCTION FUNDS FOR I-65 WIDENING TO SIX LANES (PRIORITY SEGMENTS FROM BOWLING GREEN TO ELIZABETHTOWN  Milepoints: From: To: Scope: MAJOR WIDENING(O)	FUNDING	PHASE	YEAR	AMOUNT
					SP	C	2004	\$14,000,000
					Total			\$14,000,000
WARREN	1996 03 - 53.00 Parent No.: 1996 03 - 53.00		1.900	EXTENSION OF WILLIAM H. NATCHER PARKWAY TO US-231 AT DYE FORD RD.  Milepoints: From: To: Scope: NEW ROUTE(O)	FUNDING	PHASE	YEAR	AMOUNT
					NH	R	2000	\$2,000,000
					NH	U	2000	\$1,000,000
					NH	C	2002	\$7,000,000
					Total			\$10,000,000
WARREN	1998 03 - 53.01 Parent No.: 1996 03 - 53.00		1.900	EXTENSION OF WILLIAM H. NATCHER PARKWAY TO US-231 AT DYE FORD RD. "PREFINANCE CONVERSION"  Milepoints: From: To: Scope: NEW ROUTE(O)	FUNDING	PHASE	YEAR	AMOUNT
					NH	C	2003	\$10,000,000
					Total			\$10,000,000
WARREN	1996 03 - 146.01 Parent No.: 1996 03 - 146.01	US-231	1.700	SCOTTSVILLE-BOWLING GREEN; FR .1 SE OF CUMBERLAND TRACE RD. TO .3 NW OF OF DYE FORD RD.(GD & SURFACE)  Milepoints: From: 7.164 To: 8.9 Scope: MAJOR WIDENING(O)	FUNDING	PHASE	YEAR	AMOUNT
					STP	C	1999	\$4,750,000
					Total			\$4,750,000
WARREN	1996 03 - 146.20 Parent No.: 1996 03 - 146.20	US-231	3.400	SCOTTSVILLE-BOWLING GREEN, FR .3 NW OF DYE FORD RD. TO OLD SCOTTSVILLE RD. AT ALVATON  Milepoints: From: 3.536 To: 7.048 Scope: RELOCATION(O)	FUNDING	PHASE	YEAR	AMOUNT
					STP	C	1999	\$13,000,000
					Total			\$13,000,000
WARREN	1996 03 - 146.30 Parent No.: 1996 03 - 146.30	US-231	3.400	SCOTTSVILLE-BOWLING GREEN, FR OLD SCOTTSVILLE RD AT ALVATON TO ALLEN-WARREN CO. LINE (G&D)  Milepoints: From: 0 To: 3.536 Scope: RELOCATION(O)	FUNDING	PHASE	YEAR	AMOUNT
					STP	C	2000	\$6,000,000
					Total			\$6,000,000
WARREN	1996 03 - 146.31 Parent No.: 1996 03 - 146.31	US-231	3.400	SCOTTSVILLE-BOWLING GREEN FR OLD SCOTTSVILLE RD AT ALVATON TO ALLEN-WARREN CO. LINE (SURFACE)  Milepoints: From: 0 To: 3.536 Scope: RELOCATION(O)	FUNDING	PHASE	YEAR	AMOUNT
					STP	C	2001	\$5,000,000
					Total			\$5,000,000
WARREN	1996 03 - 191.00 Parent No.: 1996 03 - 191.00	KY-1435	2.000	RECONSTRUCT KY-1435 FROM BILL DEDMON ROAD 2.0 NW  Milepoints: From: 1.036 To: 3.036 Scope: RECONSTRUCTION(O)	FUNDING	PHASE	YEAR	AMOUNT
					SP	C	1999	\$3,000,000
					Total			\$3,000,000
WARREN	1996 03 - 252.00 Parent No.: 1996 03 - 252.00	KY-234	1.800	WIDEN CEMETERY RD TO 5-LANES FR COLLETT LN TO E I-65 IN BOWLING GREEN AND CONSTRUCT I-CHANGE  Milepoints: From: 10.333 To: 12.13 Scope: MAJOR WIDENING(O)	FUNDING	PHASE	YEAR	AMOUNT
					STP	R	1998	\$5,000,000
					STP	U	1999	\$2,750,000
					STP	C	2000	\$8,000,000
					Total			\$15,750,000

KENTUCKY TRANSPORTATION CABINET  
SIX YEAR HIGHWAY PLAN  
FY - 1998 THRU FY - 2004

COUNTY	ITEM NO. & PARENT NO.	ROUTE	LENGTH	DESCRIPTION	FUND-SCHEDULING INFORMATION																				
WARREN	1998 03 - 252.10	KY-234	1.800	WIDEN CEMETERY RD TO 5-LANES FR COLLETT LN TO E I-65 IN BOWLING GREEN AND CONSTRUCT I-CHANGE *PREFINANCE CONVERSION FOR CONSTRUCTION PHASE OF 3-252.00	<table border="1"> <thead> <tr> <th>FUNDING</th> <th>PHASE</th> <th>YEAR</th> <th>AMOUNT</th> </tr> </thead> <tbody> <tr> <td>STP</td> <td>C</td> <td>2001</td> <td>\$6,000,000</td> </tr> <tr> <td colspan="3">Total</td> <td>\$6,000,000</td> </tr> </tbody> </table>	FUNDING	PHASE	YEAR	AMOUNT	STP	C	2001	\$6,000,000	Total			\$6,000,000								
	FUNDING				PHASE	YEAR	AMOUNT																		
STP	C	2001	\$6,000,000																						
Total			\$6,000,000																						
1996 03 - 252.00	Parent No.:	Milepoints: From: 10.333 To: 12.13	Scope: MAJOR WIDENING(O)																						
WARREN	1996 03 - 290.01	KY-880	2.800	LOVERS LANE, MAJOR WIDENING FROM US-231 TO KY-234	<table border="1"> <thead> <tr> <th>FUNDING</th> <th>PHASE</th> <th>YEAR</th> <th>AMOUNT</th> </tr> </thead> <tbody> <tr> <td>SP</td> <td>R</td> <td>2001</td> <td>\$4,500,000</td> </tr> <tr> <td>SP</td> <td>U</td> <td>2003</td> <td>\$2,500,000</td> </tr> <tr> <td colspan="3">Total</td> <td>\$7,000,000</td> </tr> </tbody> </table>	FUNDING	PHASE	YEAR	AMOUNT	SP	R	2001	\$4,500,000	SP	U	2003	\$2,500,000	Total			\$7,000,000				
	FUNDING				PHASE	YEAR	AMOUNT																		
SP	R	2001	\$4,500,000																						
SP	U	2003	\$2,500,000																						
Total			\$7,000,000																						
1996 03 - 290.01	Parent No.:	Milepoints: From: 8.558 To: 11.338	Scope: MAJOR WIDENING(O)																						
WARREN	1996 03 - 310.00	-	.400	EXTEND BOWLING GREEN BYPASS FR CLAY STREET TO 7TH AND COLLEGE ST	<table border="1"> <thead> <tr> <th>FUNDING</th> <th>PHASE</th> <th>YEAR</th> <th>AMOUNT</th> </tr> </thead> <tbody> <tr> <td>SP</td> <td>R</td> <td>2000</td> <td>\$1,530,000</td> </tr> <tr> <td>SP</td> <td>U</td> <td>2002</td> <td>\$750,000</td> </tr> <tr> <td>SP</td> <td>C</td> <td>2004</td> <td>\$3,200,000</td> </tr> <tr> <td colspan="3">Total</td> <td>\$5,480,000</td> </tr> </tbody> </table>	FUNDING	PHASE	YEAR	AMOUNT	SP	R	2000	\$1,530,000	SP	U	2002	\$750,000	SP	C	2004	\$3,200,000	Total			\$5,480,000
	FUNDING				PHASE	YEAR	AMOUNT																		
SP	R	2000	\$1,530,000																						
SP	U	2002	\$750,000																						
SP	C	2004	\$3,200,000																						
Total			\$5,480,000																						
1996 03 - 310.00	Parent No.:	Milepoints: From: To:	Scope: NEW ROUTE(O)																						
WARREN	1996 03 - 312.00	US-31W	1.600	MAJOR WIDENING FROM CAMPBELL LANE TO THE NATCHER PARKWAY IN BOWLING GREEN	<table border="1"> <thead> <tr> <th>FUNDING</th> <th>PHASE</th> <th>YEAR</th> <th>AMOUNT</th> </tr> </thead> <tbody> <tr> <td>SP</td> <td>D</td> <td>1999</td> <td>\$750,000</td> </tr> <tr> <td>STP</td> <td>R</td> <td>2001</td> <td>\$2,500,000</td> </tr> <tr> <td>STP</td> <td>U</td> <td>2003</td> <td>\$2,000,000</td> </tr> <tr> <td colspan="3">Total</td> <td>\$5,250,000</td> </tr> </tbody> </table>	FUNDING	PHASE	YEAR	AMOUNT	SP	D	1999	\$750,000	STP	R	2001	\$2,500,000	STP	U	2003	\$2,000,000	Total			\$5,250,000
	FUNDING				PHASE	YEAR	AMOUNT																		
SP	D	1999	\$750,000																						
STP	R	2001	\$2,500,000																						
STP	U	2003	\$2,000,000																						
Total			\$5,250,000																						
1996 03 - 312.00	Parent No.:	Milepoints: From: 8.968 To: 10.567	Scope: MAJOR WIDENING(O)																						
WARREN	1998 03 - 316.00	KY-2158	3.400	WIDEN CUMBERLAND TRACE FROM US-231 TO CEMETERY ROAD (KY 234) *DESIGN BEING DONE UNDER 3-252.00*	<table border="1"> <thead> <tr> <th>FUNDING</th> <th>PHASE</th> <th>YEAR</th> <th>AMOUNT</th> </tr> </thead> <tbody> <tr> <td>SP</td> <td>R</td> <td>2001</td> <td>\$2,000,000</td> </tr> <tr> <td>SP</td> <td>U</td> <td>2003</td> <td>\$2,500,000</td> </tr> <tr> <td colspan="3">Total</td> <td>\$4,500,000</td> </tr> </tbody> </table>	FUNDING	PHASE	YEAR	AMOUNT	SP	R	2001	\$2,000,000	SP	U	2003	\$2,500,000	Total			\$4,500,000				
	FUNDING				PHASE	YEAR	AMOUNT																		
SP	R	2001	\$2,000,000																						
SP	U	2003	\$2,500,000																						
Total			\$4,500,000																						
1998 03 - 316.00	Parent No.:	Milepoints: From: 0 To: 3.441	Scope: MAJOR WIDENING(O)																						
WARREN	1998 03 - 317.00	US-31W	1.000	BOWLING GREEN-FRANKLIN ROAD; WIDEN US31W WEST OF THE NATCHER PARKWAY TO THE INDUSTRIAL PARK	<table border="1"> <thead> <tr> <th>FUNDING</th> <th>PHASE</th> <th>YEAR</th> <th>AMOUNT</th> </tr> </thead> <tbody> <tr> <td>STP</td> <td>D</td> <td>2003</td> <td>\$500,000</td> </tr> <tr> <td colspan="3">Total</td> <td>\$500,000</td> </tr> </tbody> </table>	FUNDING	PHASE	YEAR	AMOUNT	STP	D	2003	\$500,000	Total			\$500,000								
	FUNDING				PHASE	YEAR	AMOUNT																		
STP	D	2003	\$500,000																						
Total			\$500,000																						
1998 03 - 317.00	Parent No.:	Milepoints: From: To:	Scope: MAJOR WIDENING(O)																						
WARREN	1998 03 - 988.00	US-31W	.100	RECONSTRUCT INTERSECTION TO PROVIDE LT LANES ON US-31W AT LEHMAN AVENUE	<table border="1"> <thead> <tr> <th>FUNDING</th> <th>PHASE</th> <th>YEAR</th> <th>AMOUNT</th> </tr> </thead> <tbody> <tr> <td>SAF</td> <td>R</td> <td>1998</td> <td>\$125,000</td> </tr> <tr> <td>SAF</td> <td>U</td> <td>1998</td> <td>\$300,000</td> </tr> <tr> <td>SAF</td> <td>C</td> <td>1999</td> <td>\$450,000</td> </tr> <tr> <td colspan="3">Total</td> <td>\$875,000</td> </tr> </tbody> </table>	FUNDING	PHASE	YEAR	AMOUNT	SAF	R	1998	\$125,000	SAF	U	1998	\$300,000	SAF	C	1999	\$450,000	Total			\$875,000
	FUNDING				PHASE	YEAR	AMOUNT																		
SAF	R	1998	\$125,000																						
SAF	U	1998	\$300,000																						
SAF	C	1999	\$450,000																						
Total			\$875,000																						
1996 99 - 135.00	Parent No.:	Milepoints: From: 13.363 To: 13.463	Scope: SAFETY-HAZARD ELIM(P)																						
WARREN	1996 03 - 989.00	US-31W	.100	CONSTRUCT LEFT TURN LANES ON US-31W BOTH APPROACHES	<table border="1"> <thead> <tr> <th>FUNDING</th> <th>PHASE</th> <th>YEAR</th> <th>AMOUNT</th> </tr> </thead> <tbody> <tr> <td>SAF</td> <td>R</td> <td>1999</td> <td>\$50,000</td> </tr> <tr> <td>SAF</td> <td>U</td> <td>1999</td> <td>\$175,000</td> </tr> <tr> <td>SAF</td> <td>C</td> <td>2000</td> <td>\$300,000</td> </tr> <tr> <td colspan="3">Total</td> <td>\$525,000</td> </tr> </tbody> </table>	FUNDING	PHASE	YEAR	AMOUNT	SAF	R	1999	\$50,000	SAF	U	1999	\$175,000	SAF	C	2000	\$300,000	Total			\$525,000
	FUNDING				PHASE	YEAR	AMOUNT																		
SAF	R	1999	\$50,000																						
SAF	U	1999	\$175,000																						
SAF	C	2000	\$300,000																						
Total			\$525,000																						
1996 99 - 134.00	Parent No.:	Milepoints: From: 5.2 To: 5.3	Scope: SAFETY-HAZARD ELIM(P)																						
WARREN	1996 03 - 990.00	KY-622	3.500	CONSTRUCT DITCHES AND SHOULDERS, REMOVE TREES	<table border="1"> <thead> <tr> <th>FUNDING</th> <th>PHASE</th> <th>YEAR</th> <th>AMOUNT</th> </tr> </thead> <tbody> <tr> <td>SAF</td> <td>C</td> <td>1998</td> <td>\$167,000</td> </tr> <tr> <td colspan="3">Total</td> <td>\$167,000</td> </tr> </tbody> </table>	FUNDING	PHASE	YEAR	AMOUNT	SAF	C	1998	\$167,000	Total			\$167,000								
	FUNDING				PHASE	YEAR	AMOUNT																		
SAF	C	1998	\$167,000																						
Total			\$167,000																						
1996 99 - 134.00	Parent No.:	Milepoints: From: 4.9 To: 8.4	Scope: SAFETY-HAZARD ELIM(P)																						
WARREN	1998 03 - 2000.00	I-65	2.400	TENN. STATE LINE- ELIZABETHTOWN; I-65 NORTHBOUND FROM MP 33.18 TO MP 35.56, US-68	<table border="1"> <thead> <tr> <th>FUNDING</th> <th>PHASE</th> <th>YEAR</th> <th>AMOUNT</th> </tr> </thead> <tbody> <tr> <td>IM</td> <td>C</td> <td>2000</td> <td>\$2,750,000</td> </tr> <tr> <td colspan="3">Total</td> <td>\$2,750,000</td> </tr> </tbody> </table>	FUNDING	PHASE	YEAR	AMOUNT	IM	C	2000	\$2,750,000	Total			\$2,750,000								
	FUNDING				PHASE	YEAR	AMOUNT																		
IM	C	2000	\$2,750,000																						
Total			\$2,750,000																						
1996 99 - 204.00	Parent No.:	Milepoints: From: 33.18 To: 35.56	Scope: PAVEMENT REHAB-INT(P)																						
WASHINGTON	1996 04 - 103.01	US-150	3.500	SPRINGFIELD-DANVILLE FR KY-55 EXTENDING E 3.4 MILES TO 3500' W OF MILL CR. ON US-150	<table border="1"> <thead> <tr> <th>FUNDING</th> <th>PHASE</th> <th>YEAR</th> <th>AMOUNT</th> </tr> </thead> <tbody> <tr> <td>STP</td> <td>D</td> <td>1998</td> <td>\$600,000</td> </tr> <tr> <td colspan="3">Total</td> <td>\$600,000</td> </tr> </tbody> </table>	FUNDING	PHASE	YEAR	AMOUNT	STP	D	1998	\$600,000	Total			\$600,000								
	FUNDING				PHASE	YEAR	AMOUNT																		
STP	D	1998	\$600,000																						
Total			\$600,000																						
1996 04 - 103.01	Parent No.:	Milepoints: From: 8.556 To: 12.096	Scope: MAJOR WIDENING(O)																						

KENTUCKY TRANSPORTATION CABINET  
SIX YEAR HIGHWAY PLAN  
FY - 1998 THRU FY - 2004

COUNTY	ITEM NO. & PARENT NO.	ROUTE	LENGTH	DESCRIPTION	FUND-SCHEDULING INFORMATION
WASHINGTON	1996 04 - 103.05	US-150	3.500	SPRINGFIELD-DANVILLE FR KY-55 EXTENDING E 3.4 MILES TO 3500' W OF MILL CR. ON US-150	FUNDING PHASE YEAR AMOUNT
	Parent No.:				STP R 1999 \$950,000
	1996 04 - 103.05			Milepoints: From: 8.556 To: 12.096	STP U 1999 \$475,000
				Scope: MAJOR WIDENING(O)	STP C 2001 \$4,200,000
					Total \$5,625,000
WASHINGTON NELSON ANDERSON	1996 04 - 284.01	KY-555	7.800	EXTEND KY-555 FROM BLUEGRASS PKWY NORTH TO KY-248 N OF US-62	FUNDING PHASE YEAR AMOUNT
	Parent No.:				STP D 1998 \$450,000
	1996 04 - 284.01			Milepoints: From: To:	SP R 2000 \$2,500,000
				Scope: NEW ROUTE(O)	STP U 2001 \$1,000,000
					STP C 2003 \$19,600,000
					Total \$23,550,000
WASHINGTON	1998 04 - 307.00	US-150	3.000	BARDSTOWN-SPRINGFIELD; CONSTRUCT SPRINGFIELD NORTHWEST BYPASS	FUNDING PHASE YEAR AMOUNT
	Parent No.:				STP D 2001 \$500,000
	1998 04 - 307.00			Milepoints: From: To:	STP R 2003 \$2,000,000
					Scope: NEW ROUTE(O)
					Total \$2,500,000
WASHINGTON	1996 04 - 1017.00	CR-1042	.100	PULLIAM-TATHAM SPRG.- FAIRVIEW RD; BR & APPRS OVER CHAPLIN RIVER 300' N OF KY-1796	FUNDING PHASE YEAR AMOUNT
	Parent No.:				BRZ C 1999 \$500,000
	1996 04 - 1017.00			Milepoints: From: To:	Total \$500,000
					Scope: BRIDGE REPLACEMENT(P)
WASHINGTON	1996 04 - 1052.00	CR-1020	.100	CARDWELL-TABLOW RD BRIDGE AND APPROACHES AT CHAPLIN RIVER 1.1 MILES W OF KY-390	FUNDING PHASE YEAR AMOUNT
	Parent No.:				BRX C 1999 \$850,000
	1996 04 - 1052.00			Milepoints: From: To:	Total \$850,000
					Scope: BRIDGE REPLACEMENT(P)
WASHINGTON BOYLE	1996 07 - 334.10	US-150	3.900	SPRINGFIELD-DANVILLE FR 1.0 W OF KY-442 TO 2.0 E OF WASHINGTON CO. LINE	FUNDING PHASE YEAR AMOUNT
	Parent No.:				SP C 1999 \$8,500,000
	1996 07 - 334.10			Milepoints: From: 19.456 To: 21.359	Total \$8,500,000
					Scope: MAJOR WIDENING(O)
WAYNE	1996 08 - 51.00	KY-92	1.300	RELOCATE FR MAIN ST. TO 2ND ST. & WIDEN FR 2ND ST. TO THE MONTICELLO BYPASS	FUNDING PHASE YEAR AMOUNT
	Parent No.:				STP R 1998 \$3,187,000
	1996 08 - 51.00			Milepoints: From: 7.5 To: 8.8	STP U 1998 \$1,073,000
					STP C 1999 \$3,000,000
					Total \$7,260,000
WEBSTER	1998 02 - 128.00	US-41A	18.200	STUDY US-41A TO DETERMINE PRIORITY SECTIONS BETWEEN PROVIDENCE AND POOLE.	FUNDING PHASE YEAR AMOUNT
	Parent No.:				SP D 2003 \$250,000
	1998 02 - 128.00			Milepoints: From: 1.324 To: 19.528	Total \$250,000
					Scope: SCOPING STUDY(O)
WEBSTER	1998 02 - 5007.00	PE-9004	.200	CORRECT ROCKFALL HAZARD @ MP 62.4 TO 62.6	FUNDING PHASE YEAR AMOUNT
	Parent No.:				SP D 2000 \$60,000
	1998 02 - 5007.00			Milepoints: From: 62.4 To: 62.6	SP R 2001 \$20,000
					SP U 2001 \$25,000
					SP C 2002 \$650,000
					Total \$755,000
WHITLEY	1996 08 - 261.10	KY-92	6.600	PINE KNOT-WILLIAMSBURG; RELOCATE KY-92 FROM CORNBREAD BRANCH (NEAR OLD JELICO ROAD) TO I-75	FUNDING PHASE YEAR AMOUNT
	Parent No.:				SP R 2001 \$3,000,000
	1996 08 - 261.10			Milepoints: From: 4.4 To: 11	SP U 2003 \$2,000,000
					Total \$5,000,000
					Scope: RELOCATION(O)
WHITLEY LAUREL	1998 11 - 14.00	I-75	28.900	TENN. STATE LINE-LEXINGTON; WIDEN I-75 TO 6 LANES FROM THE TENNESSEE STATE LINE TO US25E NORTH OF CORBIN (NH FUNDS)	FUNDING PHASE YEAR AMOUNT
	Parent No.:				NH D 2001 \$3,000,000
	1998 11 - 14.00			Milepoints: From: 0 To: 27.943	Total \$3,000,000
					Scope: MAJOR WIDENING(O)

KENTUCKY TRANSPORTATION CABINET  
SIX YEAR HIGHWAY PLAN  
FY - 1998 THRU FY - 2004

COUNTY	ITEM NO. & PARENT NO.	ROUTE	LENGTH	DESCRIPTION	FUND-SCHEDULING INFORMATION
WHITLEY LAUREL	1998 11 - 14.01	I-75	28.900	TENN. STATE LINE-LEXINGTON; WIDEN I-75 TO 6 LANES FROM THE TENNESSEE STATE LINE TO US25E NORTH OF CORBIN (IM FUNDS)	FUNDING PHASE YEAR AMOUNT
	1998 11 - 14.01				IM D 2001 \$3,000,000
				Milepoints: From: 0 To: 27.943	Total \$3,000,000
				Scope: MAJOR WIDENING(O)	
WHITLEY	1998 11 - 120.00	US-25W	2.100	WILLIAMSBURG TO GOLD BUG INTERCHANGE @ I-75; CONSTRUCT 3-LANE SECTIONS WHERE NECESSARY TO RELIEVE CONGESTION	FUNDING PHASE YEAR AMOUNT
	1998 11 - 120.00				SP D 2000 \$500,000 SP R 2002 \$800,000 SP U 2003 \$450,000 SP C 2004 \$4,000,000
				Milepoints: From: 14.12 To: 16.19	Total \$5,750,000
				Scope: RECONSTRUCTION(O)	
WHITLEY	1996 11 - 993.00	KY-312	1.500	MILLING, PATCHING, LEVELING, AND RESURFACING	FUNDING PHASE YEAR AMOUNT
	1996 99 - 134.00				SAF C 1998 \$70,000
				Milepoints: From: 1.088 To: 2.542	Total \$70,000
				Scope: SAFETY(P)	
WHITLEY	1996 11 - 996.00	US-25W	.200	REDUCE VERTICAL CURVE ON US- 25W SOUTH OF THE JUNCTION WITH KY-727	FUNDING PHASE YEAR AMOUNT
	1996 99 - 134.00				SAF R 1999 \$60,000 SAF U 1999 \$35,000 SAF C 2000 \$275,000
				Milepoints: From: 28.1 To: 28.3	Total \$370,000
				Scope: SAFETY(P)	
WHITLEY	1996 11 - 1016.00	KY-2996	.100	WOLF CREEK-SAXTON BR & APPRS OVER WOLF CREEK .75 S OF US-628	FUNDING PHASE YEAR AMOUNT
	1996 11 - 1016.00				BRX C 1999 \$150,000
				Milepoints: From: 3.48 To: 3.58	Total \$150,000
				Scope: BRIDGE REPLACEMENT(P)	
WHITLEY	1996 11 - 1023.00	KY-904	.100	SUTTONS MILL-GATLIFF BR & APPRS OVER CUMBERLAND RIVER .10 SE OF KY-92	FUNDING PHASE YEAR AMOUNT
	1996 11 - 1023.00				BRX C 2000 \$1,400,000
				Milepoints: From: .038 To: .138	Total \$1,400,000
				Scope: BRIDGE REPLACEMENT(P)	
WHITLEY	1996 11 - 1042.00	KY-628	.100	WOLF CREEK BR & APPRS AT OPOSSUM CREEK 1.0 W OF I-75 OVERPASS	FUNDING PHASE YEAR AMOUNT
	1996 11 - 1042.00				BRX D 1998 \$70,000 BRX R 2000 \$40,000 BRX U 2001 \$25,000 BRX C 2002 \$300,000
				Milepoints: From: 3.856 To: 3.956	Total \$435,000
				Scope: BRIDGE REPLACEMENT(P)	
WHITLEY	1996 11 - 1048.00	KY-779	.100	WILLIAMSBURG-MEADOW CREEK, BR & APPRS AT CUMBERLAND RIVER .75 W OF KY-11	FUNDING PHASE YEAR AMOUNT
	1996 11 - 1048.00				BRX D 2000 \$200,000 BRX R 2002 \$40,000 BRX U 2002 \$60,000
				Milepoints: From: 11.781 To: 11.881	Total \$300,000
				Scope: BRIDGE REPLACEMENT(P)	
WHITLEY	1998 11 - 2000.00	I-75	25.300	TENN. STATE LINE-LEXINGTON; I-75 FR MP 0.00 TO MP 25.26, 0.1 MI NORTH OF US-25W	FUNDING PHASE YEAR AMOUNT
	1996 99 - 203.00				IM C 1999 \$12,000,000
				Milepoints: From: 0 To: 25.26	Total \$12,000,000
				Scope: PAVEMENT REHAB-INT(P)	
WHITLEY	1998 11 - 5001.00	US-25W	.100	EMBANKMENT FAILURE @ MP 12.6 TO 12.7	FUNDING PHASE YEAR AMOUNT
	1998 11 - 5001.00				SP C 2002 \$125,000
				Milepoints: From: 12.6 To: 12.7	Total \$125,000
				Scope: LANDSLIDE REPAIR(P)	
WHITLEY	1998 11 - 5002.00	US-25W	2.000	CORRECT ROCKFALL HAZARD @ MP 11 TO 13	FUNDING PHASE YEAR AMOUNT
	1998 11 - 5002.00				SP D 2000 \$150,000 SP R 2001 \$30,000 SP U 2001 \$20,000 SP C 2002 \$1,500,000
				Milepoints: From: 11 To: 13	Total \$1,700,000
				Scope: ROCKFALL MITIGTN(P)	

KENTUCKY TRANSPORTATION CABINET  
SIX YEAR HIGHWAY PLAN  
FY - 1998 THRU FY - 2004

COUNTY	ITEM NO. & PARENT NO.	ROUTE	LENGTH	DESCRIPTION	FUND-SCHEDULING INFORMATION																				
✓ WHITLEY	1998 11 . 5007.00 Parent No.: 1998 11 . 5007.00	US-25W	.100	CORRECT ROCKFALL HAZARD @ MP 2.7 TO 2.8  Milepoints: From: 2.7 To: 2.8 Scope: ROCKFALL MITIGTN(P)	<table border="1"> <thead> <tr> <th>FUNDING</th> <th>PHASE</th> <th>YEAR</th> <th>AMOUNT</th> </tr> </thead> <tbody> <tr> <td>SP</td> <td>D</td> <td>2004</td> <td>\$50,000</td> </tr> <tr> <td colspan="3">Total</td> <td>\$50,000</td> </tr> </tbody> </table>	FUNDING	PHASE	YEAR	AMOUNT	SP	D	2004	\$50,000	Total			\$50,000								
	FUNDING				PHASE	YEAR	AMOUNT																		
SP	D	2004	\$50,000																						
Total			\$50,000																						
✓ WOLFE BREATHTT	1996 10 . 11.00 Parent No.: 1996 10 . 11.00	KY-15	11.900	HAZARD-MOUNTAIN PARKWAY; WIDEN KY-15 TO 4-LANES FROM VANCELEVE TO CAMPTON  Milepoints: From: 0 To: 9.515 Scope: PE & ENVIRONMENTAL(O)	<table border="1"> <thead> <tr> <th>FUNDING</th> <th>PHASE</th> <th>YEAR</th> <th>AMOUNT</th> </tr> </thead> <tbody> <tr> <td>SP</td> <td>D</td> <td>2003</td> <td>\$2,000,000</td> </tr> <tr> <td colspan="3">Total</td> <td>\$2,000,000</td> </tr> </tbody> </table>	FUNDING	PHASE	YEAR	AMOUNT	SP	D	2003	\$2,000,000	Total			\$2,000,000								
	FUNDING				PHASE	YEAR	AMOUNT																		
SP	D	2003	\$2,000,000																						
Total			\$2,000,000																						
✓ WOLFE MAGOFFIN	1998 10 . 126.01 Parent No.: 1996 10 . 126.00	KY-9009	18.000	CAMPTON-SALYERSVILLE; WIDEN THE MOUNTAIN PARKWAY TO 4 LANES FROM CAMPTON TO SALYERSVILLE  Milepoints: From: To: Scope: PE & ENVIRONMENTAL(O)	<table border="1"> <thead> <tr> <th>FUNDING</th> <th>PHASE</th> <th>YEAR</th> <th>AMOUNT</th> </tr> </thead> <tbody> <tr> <td>SP</td> <td>D</td> <td>2000</td> <td>\$2,000,000</td> </tr> <tr> <td colspan="3">Total</td> <td>\$2,000,000</td> </tr> </tbody> </table>	FUNDING	PHASE	YEAR	AMOUNT	SP	D	2000	\$2,000,000	Total			\$2,000,000								
	FUNDING				PHASE	YEAR	AMOUNT																		
SP	D	2000	\$2,000,000																						
Total			\$2,000,000																						
✓ WOLFE MAGOFFIN	1998 10 . 126.10 Parent No.: 1996 10 . 126.00	KY-9009	3.000	CAMPTON-SALYERSVILLE; WIDEN THE MOUNTAIN PARKWAY TO 4 LANES FROM CAMPTON TO SALYERSVILLE - PRIORITY SECTION 1  Milepoints: From: To: Scope: MAJOR WIDENING(O)	<table border="1"> <thead> <tr> <th>FUNDING</th> <th>PHASE</th> <th>YEAR</th> <th>AMOUNT</th> </tr> </thead> <tbody> <tr> <td>SP</td> <td>D</td> <td>2001</td> <td>\$600,000</td> </tr> <tr> <td>NH</td> <td>R</td> <td>2003</td> <td>\$2,000,000</td> </tr> <tr> <td colspan="3">Total</td> <td>\$2,600,000</td> </tr> </tbody> </table>	FUNDING	PHASE	YEAR	AMOUNT	SP	D	2001	\$600,000	NH	R	2003	\$2,000,000	Total			\$2,600,000				
	FUNDING				PHASE	YEAR	AMOUNT																		
SP	D	2001	\$600,000																						
NH	R	2003	\$2,000,000																						
Total			\$2,600,000																						
✓ WOLFE MAGOFFIN	1998 10 . 126.20 Parent No.: 1996 10 . 126.00	KY-9009	3.000	CAMPTON-SALYERSVILLE; WIDEN THE MOUNTAIN PARKWAY TO 4 LANES FROM CAMPTON TO SALYERSVILLE - PRIORITY SECTION 2  Milepoints: From: To: Scope: MAJOR WIDENING(O)	<table border="1"> <thead> <tr> <th>FUNDING</th> <th>PHASE</th> <th>YEAR</th> <th>AMOUNT</th> </tr> </thead> <tbody> <tr> <td>SP</td> <td>D</td> <td>2003</td> <td>\$600,000</td> </tr> <tr> <td colspan="3">Total</td> <td>\$600,000</td> </tr> </tbody> </table>	FUNDING	PHASE	YEAR	AMOUNT	SP	D	2003	\$600,000	Total			\$600,000								
	FUNDING				PHASE	YEAR	AMOUNT																		
SP	D	2003	\$600,000																						
Total			\$600,000																						
✓ WOLFE	1996 10 . 129.00 Parent No.: 1996 10 . 129.00	KY-205	6.400	MINOR WIDENING FR THE COUNTY LINE TO THE MTN. PARKWAY  Milepoints: From: 0 To: 6.39 Scope: SCOPING STUDY(O)	<table border="1"> <thead> <tr> <th>FUNDING</th> <th>PHASE</th> <th>YEAR</th> <th>AMOUNT</th> </tr> </thead> <tbody> <tr> <td>SP</td> <td>D</td> <td>1999</td> <td>\$600,000</td> </tr> <tr> <td colspan="3">Total</td> <td>\$600,000</td> </tr> </tbody> </table>	FUNDING	PHASE	YEAR	AMOUNT	SP	D	1999	\$600,000	Total			\$600,000								
	FUNDING				PHASE	YEAR	AMOUNT																		
SP	D	1999	\$600,000																						
Total			\$600,000																						
✓ WOLFE	1996 10 . 281.00 Parent No.: 1996 10 . 281.00	KY-15	.100	HAZARD-MOUNTAIN PARKWAY; JACKSON-CAMPTON RECONSTRUCT I-SECTION AT BETHANY  Milepoints: From: 1.732 To: 1.832 Scope: MAJOR WIDENING(O)	<table border="1"> <thead> <tr> <th>FUNDING</th> <th>PHASE</th> <th>YEAR</th> <th>AMOUNT</th> </tr> </thead> <tbody> <tr> <td>NH</td> <td>C</td> <td>1999</td> <td>\$614,000</td> </tr> <tr> <td colspan="3">Total</td> <td>\$614,000</td> </tr> </tbody> </table>	FUNDING	PHASE	YEAR	AMOUNT	NH	C	1999	\$614,000	Total			\$614,000								
	FUNDING				PHASE	YEAR	AMOUNT																		
NH	C	1999	\$614,000																						
Total			\$614,000																						
✓ WOLFE	1996 10 . 1030.00 Parent No.: 1996 10 . 1030.00	KY-2490	.100	DRAKE STREET BR & APPRS OVER SWIFT CREEK IN CAMPTON (TO BE LET WITH 10-1033.00)  Milepoints: From: .077 To: .177 Scope: BRIDGE REPLACEMENT(P)	<table border="1"> <thead> <tr> <th>FUNDING</th> <th>PHASE</th> <th>YEAR</th> <th>AMOUNT</th> </tr> </thead> <tbody> <tr> <td>BRZ</td> <td>C</td> <td>1998</td> <td>\$128,000</td> </tr> <tr> <td colspan="3">Total</td> <td>\$128,000</td> </tr> </tbody> </table>	FUNDING	PHASE	YEAR	AMOUNT	BRZ	C	1998	\$128,000	Total			\$128,000								
	FUNDING				PHASE	YEAR	AMOUNT																		
BRZ	C	1998	\$128,000																						
Total			\$128,000																						
WOLFE	1996 10 . 1033.00 Parent No.: 1996 10 . 1033.00	KY-2490	.100	MARION STREET BR & APPRS OVER EAST FORK SWIFT CR. (TO BE LET WITH 10-1030.00)  Milepoints: From: .191 To: .291 Scope: BRIDGE REPLACEMENT(P)	<table border="1"> <thead> <tr> <th>FUNDING</th> <th>PHASE</th> <th>YEAR</th> <th>AMOUNT</th> </tr> </thead> <tbody> <tr> <td>BRZ</td> <td>C</td> <td>1998</td> <td>\$99,000</td> </tr> <tr> <td colspan="3">Total</td> <td>\$99,000</td> </tr> </tbody> </table>	FUNDING	PHASE	YEAR	AMOUNT	BRZ	C	1998	\$99,000	Total			\$99,000								
	FUNDING				PHASE	YEAR	AMOUNT																		
BRZ	C	1998	\$99,000																						
Total			\$99,000																						
✓ WOODFORD	1996 07 . 347.00 Parent No.: 1996 07 . 347.00			CONSTRUCT KY-33 TO US-62 CONNECTOR IN VERSAILLES  Milepoints: From: To: Scope: NEW ROUTE(O)	<table border="1"> <thead> <tr> <th>FUNDING</th> <th>PHASE</th> <th>YEAR</th> <th>AMOUNT</th> </tr> </thead> <tbody> <tr> <td>SP</td> <td>R</td> <td>1999</td> <td>\$3,000,000</td> </tr> <tr> <td>SP</td> <td>U</td> <td>1999</td> <td>\$817,000</td> </tr> <tr> <td>SP</td> <td>C</td> <td>2001</td> <td>\$7,948,000</td> </tr> <tr> <td colspan="3">Total</td> <td>\$11,765,000</td> </tr> </tbody> </table>	FUNDING	PHASE	YEAR	AMOUNT	SP	R	1999	\$3,000,000	SP	U	1999	\$817,000	SP	C	2001	\$7,948,000	Total			\$11,765,000
	FUNDING				PHASE	YEAR	AMOUNT																		
SP	R	1999	\$3,000,000																						
SP	U	1999	\$817,000																						
SP	C	2001	\$7,948,000																						
Total			\$11,765,000																						
✓ WOODFORD	1998 07 . 5005.00 Parent No.: 1998 07 . 5005.00	KY-1964	.200	CORRECT ROCKFALL HAZARD @ MP 11.1 TO 11.3  Milepoints: From: 11.1 To: 11.3 Scope: ROCKFALL MITIGTN(P)	<table border="1"> <thead> <tr> <th>FUNDING</th> <th>PHASE</th> <th>YEAR</th> <th>AMOUNT</th> </tr> </thead> <tbody> <tr> <td>SP</td> <td>D</td> <td>2002</td> <td>\$80,000</td> </tr> <tr> <td>SP</td> <td>C</td> <td>2003</td> <td>\$750,000</td> </tr> <tr> <td colspan="3">Total</td> <td>\$830,000</td> </tr> </tbody> </table>	FUNDING	PHASE	YEAR	AMOUNT	SP	D	2002	\$80,000	SP	C	2003	\$750,000	Total			\$830,000				
	FUNDING				PHASE	YEAR	AMOUNT																		
SP	D	2002	\$80,000																						
SP	C	2003	\$750,000																						
Total			\$830,000																						



KENTUCKY TRANSPORTATION CABINET  
SIX YEAR HIGHWAY PLAN  
FY - 1998 THRU FY - 2004

COUNTY	ITEM NO. & PARENT NO.	ROUTE	LENGTH	DESCRIPTION	FUND-SCHEDULING INFORMATION			
ZVARIOUS	1998 99 - 23.00 Parent No.: 1996 99 - 297.00	I-65		POWER WASH AND PAINT ALL STEEL BRIDGES AND STEEL BEARINGS ON I-65 FROM THE TENNESSEE STATE LINE NORTH TO THE WATTERSON EXPRESSWAY (I-264)	FUNDING	PHASE	YEAR	AMOUNT
					IM	C	2000	\$3,500,000
					Total			\$3,500,000
				Milepoints: From: To: Scope: BRIDGE PAINTING(P)				
ZVARIOUS	1998 99 - 24.00 Parent No.: 1996 99 - 299.00	I-64		POWER WASH AND PAINT ALL STEEL BRIDGES AND STEEL BEARINGS ON I-64 EAST OF I-65 IN JEFFERSON COUNTY AND WEST OF I-75 IN FAYETTE COUNTY	FUNDING	PHASE	YEAR	AMOUNT
					IM	C	2002	\$3,500,000
					Total			\$3,500,000
				Milepoints: From: To: Scope: BRIDGE PAINTING(P)				
ZVARIOUS	1996 99 - 32.00 Parent No.: 1996 99 - 32.00	-		STATEWIDE BRIDGE INSPECTION	FUNDING	PHASE	YEAR	AMOUNT
					BRO	C	1998	\$1,600,000
					Total			\$1,600,000
				Milepoints: From: To: Scope: BRIDGE INSPECTION(P)				
ZVARIOUS	1996 99 - 39.00 Parent No.: 1996 99 - 39.00	-		STATEWIDE PARKWAYS AND PRIMARY REHABILITATION (PD06)	FUNDING	PHASE	YEAR	AMOUNT
					SP	C	1999	\$8,000,000
					Total			\$8,000,000
				Milepoints: From: To: Scope: PAVEMENT REHAB-PRK(P)				
ZVARIOUS	1996 99 - 40.00 Parent No.: 1996 99 - 40.00	-		STATEWIDE PARKWAYS AND PRIMARY REHABILITATION (PD06)	FUNDING	PHASE	YEAR	AMOUNT
					SP	C	2000	\$5,500,000
					Total			\$5,500,000
				Milepoints: From: To: Scope: PAVEMENT REHAB-PRK(P)				
ZVARIOUS	1998 99 - 41.00 Parent No.: 1996 99 - 299.00	I-24		POWER WASH AND PAINT ALL STEEL BRIDGES AND STEEL BEARINGS ON ALL I-24 BRIDGES	FUNDING	PHASE	YEAR	AMOUNT
					IM	C	2002	\$2,500,000
					Total			\$2,500,000
				Milepoints: From: To: Scope: BRIDGE PAINTING(P)				
ZVARIOUS	1998 99 - 42.00 Parent No.: 1998 99 - 42.00	-		POWER WASH AND PAINT ALL STEEL BRIDGES AND STEEL BEARINGS ON I-275	FUNDING	PHASE	YEAR	AMOUNT
					IM	C	2003	\$3,500,000
					Total			\$3,500,000
				Milepoints: From: To: Scope: BRIDGE PAINTING(P)				
ZVARIOUS	1998 99 - 44.00 Parent No.: 1998 99 - 44.00	-		ADD RESTROOM FACILITIES TO INTERSTATE WEIGH STATIONS IN BOONE, KENTON, SIMPSON AND LYON (EB & WB) COUNTIES.	FUNDING	PHASE	YEAR	AMOUNT
					IM	D	1999	\$100,000
					IM	C	2000	\$900,000
					Total			\$1,000,000
				Milepoints: From: To: Scope: WEIGH STA REHAB(P)				
ZVARIOUS	1996 99 - 52.00 Parent No.: 1996 99 - 52.00	-		RAIL PROTECTION ON VARIOUS ROUTES	FUNDING	PHASE	YEAR	AMOUNT
					SAF	C	1998	\$1,855,800
					Total			\$1,855,800
				Milepoints: From: To: Scope: SAFETY-RR PROTECTN(P)				
ZVARIOUS	1996 99 - 86.03 Parent No.: 1996 99 - 86.03	-		CONTINGENCY ACCOUNT HIGHWAY CONSTRUCTION	FUNDING	PHASE	YEAR	AMOUNT
					SP	C	1999	\$40,000,000
					Total			\$40,000,000
				Milepoints: From: To: Scope: CONTINGENCY ACCOUNT(O)				
ZVARIOUS	1996 99 - 86.04 Parent No.: 1996 99 - 86.04	-		CONTINGENCY ACCOUNT HIGHWAY CONSTRUCTION	FUNDING	PHASE	YEAR	AMOUNT
					SP	C	2000	\$40,000,000
					Total			\$40,000,000
				Milepoints: From: To: Scope: CONTINGENCY ACCOUNT(O)				
ZVARIOUS	1996 99 - 86.05 Parent No.: 1996 99 - 86.05	-		CONTINGENCY ACCOUNT HIGHWAY CONSTRUCTION	FUNDING	PHASE	YEAR	AMOUNT
					SP	C	2001	\$40,000,000
					Total			\$40,000,000
				Milepoints: From: To: Scope: CONTINGENCY ACCOUNT(O)				

KENTUCKY TRANSPORTATION CABINET  
SIX YEAR HIGHWAY PLAN  
FY - 1998 THRU FY - 2004

COUNTY	ITEM NO. & PARENT NO.	ROUTE	LENGTH	DESCRIPTION	FUND-SCHEDULING INFORMATION			
ZVARIOUS	1996 99 - 86.06 Parent No.:	-		CONTINGENCY ACCOUNT HIGHWAY CONSTRUCTION	FUNDING	PHASE	YEAR	AMOUNT
	1996 99 - 86.06			Milepoints: From: To:	SP	C	2002	\$40,000,000
				Scope: CONTINGENCY ACCOUNT(O)		Total		\$40,000,000
ZVARIOUS	1998 99 - 86.07 Parent No.:	-		CONTINGENCY ACCOUNT HIGHWAY CONSTRUCTION	FUNDING	PHASE	YEAR	AMOUNT
	1998 99 - 86.07			Milepoints: From: To:	SP	C	2003	\$40,000,000
				Scope: CONTINGENCY ACCOUNT(O)		Total		\$40,000,000
ZVARIOUS	1998 99 - 86.08 Parent No.:	-		CONTINGENCY ACCOUNT HIGHWAY CONSTRUCTION	FUNDING	PHASE	YEAR	AMOUNT
	1998 99 - 86.08			Milepoints: From: To:	SP	C	2004	\$40,000,000
				Scope: CONTINGENCY ACCOUNT(O)		Total		\$40,000,000
ZVARIOUS	1996 99 - 111.00 Parent No.:	-		EARTHQUAKE MITIGATION PROGRAM FOR WESTERN KY. BRIDGES	FUNDING	PHASE	YEAR	AMOUNT
	1996 99 - 111.00			Milepoints: From: To:	BRO	C	1998	\$1,000,000
				Scope: SEISMIC RETROFIT(P)		Total		\$1,000,000
ZVARIOUS	1996 99 - 113.00 Parent No.:	-		EARTHQUAKE MITIGATION PROGRAM FOR WESTERN KY. BRIDGES	FUNDING	PHASE	YEAR	AMOUNT
	1996 99 - 113.00			Milepoints: From: To:	BRO	C	1999	\$1,000,000
				Scope: SEISMIC RETROFIT(P)		Total		\$1,000,000
ZVARIOUS	1996 99 - 120.00 Parent No.:	-		STATEWIDE BRIDGE INSPECTION	FUNDING	PHASE	YEAR	AMOUNT
	1996 99 - 120.00			Milepoints: From: To:	BRZ	C	1998	\$875,000
				Scope: BRIDGE INSPECTION(P)		Total		\$875,000
ZVARIOUS	1998 99 - 121.00 Parent No.:	-		PAVEMENT MARKERS AND STRIPING FOR NATIONAL HIGHWAY SYSTEM ROUTES	FUNDING	PHASE	YEAR	AMOUNT
	1998 99 - 121.00			Milepoints: From: To:	NH	C	2002	\$1,000,000
				Scope: PAVEMENT MARKERS(P)		Total		\$1,000,000
ZVARIOUS	1996 99 - 122.00 Parent No.:	-		STATEWIDE BRIDGE INSPECTION	FUNDING	PHASE	YEAR	AMOUNT
	1996 99 - 122.00			Milepoints: From: To:	BRZ	C	1999	\$875,000
				Scope: BRIDGE INSPECTION(P)		Total		\$875,000
ZVARIOUS	1996 99 - 123.00 Parent No.:	-		STATEWIDE BRIDGE INSPECTION	FUNDING	PHASE	YEAR	AMOUNT
	1996 99 - 123.00			Milepoints: From: To:	BRZ	C	2000	\$875,000
				Scope: BRIDGE INSPECTION(P)		Total		\$875,000
ZVARIOUS	1996 99 - 124.00 Parent No.:	-	.000	STATEWIDE BRIDGE INSPECTION	FUNDING	PHASE	YEAR	AMOUNT
	1996 99 - 124.00			Milepoints: From: To:	BRZ	C	2001	\$875,000
				Scope: BRIDGE INSPECTION(P)		Total		\$875,000
ZVARIOUS	1996 99 - 151.00 Parent No.:	-		PAVEMENT MARKERS AND STRIPING FOR NATIONAL HIGHWAY SYSTEM ROUTES	FUNDING	PHASE	YEAR	AMOUNT
	1996 99 - 151.00			Milepoints: From: To:	NH	C	1999	\$1,000,000
				Scope: PAVEMENT MARKERS(P)		Total		\$1,000,000
ZVARIOUS	1996 99 - 195.00 Parent No.:	-		STATEWIDE TRANSPORTATION ENHANCEMENT	FUNDING	PHASE	YEAR	AMOUNT
	1996 99 - 195.00			Milepoints: From: To:	TE	C	1998	\$13,250,000
				Scope: TRANSP ENHANCEMENT(P)		Total		\$13,250,000
ZVARIOUS	1996 99 - 195.01 Parent No.:	-		STATEWIDE TRANSPORTATION ENHANCEMENT	FUNDING	PHASE	YEAR	AMOUNT
	1996 99 - 195.01			Milepoints: From: To:	TE	C	1999	\$13,500,000
				Scope: TRANSP ENHANCEMENT(P)		Total		\$13,500,000
ZVARIOUS	1996 99 - 195.02 Parent No.:	-		STATEWIDE TRANSPORTATION ENHANCEMENT	FUNDING	PHASE	YEAR	AMOUNT
	1996 99 - 195.02			Milepoints: From: To:	TE	C	2000	\$13,500,000
						Total		\$13,500,000

KENTUCKY TRANSPORTATION CABINET  
SIX YEAR HIGHWAY PLAN  
FY - 1998 THRU FY - 2004

COUNTY	ITEM NO. & PARENT NO.	ROUTE	LENGTH	DESCRIPTION	FUND-SCHEDULING INFORMATION			
ZVARIOUS	1996 99 - 195.03 Parent No.: 1996 99 - 195.03	-		STATEWIDE TRANSPORTATION ENHANCEMENT	FUNDING	PHASE	YEAR	AMOUNT
				Milepoints: From: To:	TE	C	2001	\$13,500,000
				Scope: TRANSP ENHANCEMENT(P)	Total			\$13,500,000
ZVARIOUS	1996 99 - 195.04 Parent No.: 1996 99 - 195.04	-		STATEWIDE TRANSPORTATION ENHANCEMENT	FUNDING	PHASE	YEAR	AMOUNT
				Milepoints: From: To:	TE	C	2002	\$13,500,000
				Scope: TRANSP ENHANCEMENT(P)	Total			\$13,500,000
ZVARIOUS	1998 99 - 195.05 Parent No.: 1998 99 - 195.05	-		STATEWIDE TRANSPORTATION ENHANCEMENT	FUNDING	PHASE	YEAR	AMOUNT
				Milepoints: From: To:	TE	C	2003	\$13,500,000
				Scope: TRANSP ENHANCEMENT(P)	Total			\$13,500,000
ZVARIOUS	1998 99 - 195.06 Parent No.: 1998 99 - 195.06	-		STATEWIDE TRANSPORTATION ENHANCEMENT	FUNDING	PHASE	YEAR	AMOUNT
				Milepoints: From: To:	TE	C	2004	\$13,500,000
				Scope: TRANSP ENHANCEMENT(P)	Total			\$13,500,000
ZVARIOUS	1996 99 - 203.00 Parent No.: 1996 99 - 203.00	-		STATEWIDE I-STATE ROUTES	FUNDING	PHASE	YEAR	AMOUNT
				Milepoints: From: To:	IM	C	1999	\$9,000,000
				Scope: PAVEMENT REHAB-INT(P)	Total			\$9,000,000
ZVARIOUS	1996 99 - 204.00 Parent No.: 1996 99 - 204.00	-		STATEWIDE I-STATE ROUTES	FUNDING	PHASE	YEAR	AMOUNT
				Milepoints: From: To:	IM	C	2000	\$11,000,000
				Scope: PAVEMENT REHAB-INT(P)	Total			\$11,000,000
ZVARIOUS	1996 99 - 206.01 Parent No.: 1996 99 - 206.01	-		STATEWIDE HAZARD ELIMINATION	FUNDING	PHASE	YEAR	AMOUNT
				Milepoints: From: To:	SAF	C	2000	\$500,000
				Scope: SAFETY-HAZARD ELIM(P)	Total			\$500,000
ZVARIOUS	1996 99 - 206.10 Parent No.: 1996 99 - 206.10	-		STATEWIDE HAZARD ELIMINATION	FUNDING	PHASE	YEAR	AMOUNT
				Milepoints: From: To:	SAF	C	2001	\$5,000,000
				Scope: SAFETY-HAZARD ELIM(P)	Total			\$5,000,000
ZVARIOUS	1996 99 - 206.20 Parent No.: 1996 99 - 206.20	-		STATEWIDE HAZARD ELIMINATION	FUNDING	PHASE	YEAR	AMOUNT
				Milepoints: From: To:	SAF	C	2002	\$5,000,000
				Scope: SAFETY-HAZARD ELIM(P)	Total			\$5,000,000
ZVARIOUS	1998 99 - 207.00 Parent No.: 1998 99 - 207.00	-		PAVEMENT MARKERS AND STRIPING FOR NATIONAL HIGHWAY SYSTEM ROUTES	FUNDING	PHASE	YEAR	AMOUNT
				Milepoints: From: To:	NH	C	2003	\$2,000,000
				Scope: PAVEMENT MARKERS(P)	Total			\$2,000,000
ZVARIOUS	1998 99 - 208.00 Parent No.: 1998 99 - 208.00	-		PAVEMENT MARKERS AND STRIPING FOR NATIONAL HIGHWAY SYSTEM ROUTES	FUNDING	PHASE	YEAR	AMOUNT
				Milepoints: From: To:	NH	C	2004	\$1,000,000
				Scope: PAVEMENT MARKERS(P)	Total			\$1,000,000
ZVARIOUS	1998 99 - 209.00 Parent No.: 1998 99 - 209.00	-		STATEWIDE PARKWAYS AND PRIMARY REHABILITATION (FD06)	FUNDING	PHASE	YEAR	AMOUNT
				Milepoints: From: To:	SP	C	2003	\$5,000,000
				Scope: PAVEMENT REHAB-PRK(P)	Total			\$5,000,000
ZVARIOUS	1996 99 - 212.02 Parent No.: 1996 99 - 212.02	I-75		ADVANTAGE I-75	FUNDING	PHASE	YEAR	AMOUNT
				Milepoints: From: To:	SP	C	1998	\$150,000
				Scope: IVHS(O)	Total			\$150,000
ZVARIOUS	1998 99 - 212.03 Parent No.: 1998 99 - 212.03	I-75		ADVANTAGE I-75: OPERATIONS SUPPORT	FUNDING	PHASE	YEAR	AMOUNT
				Milepoints: From: To:	SP	C	1999	\$200,000
				Scope: IVHS(O)	Total			\$200,000

KENTUCKY TRANSPORTATION CABINET  
SIX YEAR HIGHWAY PLAN  
FY - 1998 THRU FY - 2004

COUNTY	ITEM NO. & PARENT NO.	ROUTE	LENGTH	DESCRIPTION	FUND-SCHEDULING INFORMATION			
ZVARIOUS	1998 99 - 212.04 Parent No.:	I-75		ADVANTAGE I-75; OPERATIONS SUPPORT	FUNDING	PHASE	YEAR	AMOUNT
	1998 99 - 212.04			Milepoints: From: To:	SP	C	2000	\$200,000
				Scope: IVHS(O)		Total		\$200,000
ZVARIOUS	1998 99 - 212.05 Parent No.:	I-75		ADVANTAGE I-75; OPERATIONS SUPPORT	FUNDING	PHASE	YEAR	AMOUNT
	1998 99 - 212.05			Milepoints: From: To:	SP	C	2001	\$200,000
				Scope: IVHS(O)		Total		\$200,000
ZVARIOUS	1998 99 - 212.06 Parent No.:	I-75		ADVANTAGE I-75; OPERATIONS SUPPORTS	FUNDING	PHASE	YEAR	AMOUNT
	1998 99 - 212.06			Milepoints: From: To:	SP	C	2002	\$200,000
				Scope: IVHS(O)		Total		\$200,000
ZVARIOUS	1998 99 - 212.07 Parent No.:	I-75		ADVANTAGE I-75; OPERATIONS SUPPORT	FUNDING	PHASE	YEAR	AMOUNT
	1998 99 - 212.07			Milepoints: From: To:	SP	C	2003	\$200,000
				Scope: IVHS(O)		Total		\$200,000
ZVARIOUS	1998 99 - 212.08 Parent No.:	I-75		ADVANTAGE I-75; OPERATIONS SUPPORT	FUNDING	PHASE	YEAR	AMOUNT
	1998 99 - 212.08			Milepoints: From: To:	SP	C	2004	\$200,000
				Scope: IVHS(O)		Total		\$200,000
ZVARIOUS	1996 99 - 217.00 Parent No.:	-		NON-ATTAINMENT AREAS, STATEWIDE CMAQ FUNDED PROJECTS	FUNDING	PHASE	YEAR	AMOUNT
	1996 99 - 217.00			Milepoints: From: To:	CM	C	1998	\$1,000,000
				Scope: CONGESTION MITIGTN(O)		Total		\$1,000,000
ZVARIOUS	1996 99 - 218.00 Parent No.:	-		NON-ATTAINMENT AREAS, STATEWIDE CMAQ FUNDED PROJECTS	FUNDING	PHASE	YEAR	AMOUNT
	1996 99 - 218.00			Milepoints: From: To:	CM	C	1999	\$1,000,000
				Scope: CONGESTION MITIGTN(O)		Total		\$1,000,000
ZVARIOUS	1996 99 - 219.00 Parent No.:	-		NON-ATTAINMENT AREAS, STATEWIDE CMAQ FUNDED PROJECTS	FUNDING	PHASE	YEAR	AMOUNT
	1996 99 - 219.00			Milepoints: From: To:	CM	C	2000	\$5,700,000
				Scope: CONGESTION MITIGTN(O)		Total		\$5,700,000
ZVARIOUS	1996 99 - 219.01 Parent No.:	-		NON-ATTAINMENT AREAS STATEWIDE CMAQ FUNDED PROJECTS	FUNDING	PHASE	YEAR	AMOUNT
	1996 99 - 219.01			Milepoints: From: To:	CM	C	2001	\$4,200,000
				Scope: CONGESTION MITIGTN(O)		Total		\$4,200,000
ZVARIOUS	1996 99 - 219.02 Parent No.:	-		NON-ATTAINMENT AREAS STATEWIDE CMAQ FUNDED PROJECTS	FUNDING	PHASE	YEAR	AMOUNT
	1996 99 - 219.02			Milepoints: From: To:	CM	C	2002	\$6,200,000
				Scope: CONGESTION MITIGTN(O)		Total		\$6,200,000
ZVARIOUS	1998 99 - 219.03 Parent No.:	-		NON-ATTAINMENT AREAS STATEWIDE CMAQ FUNDED PROJECTS	FUNDING	PHASE	YEAR	AMOUNT
	1998 99 - 219.03			Milepoints: From: To:	CM	C	2003	\$4,300,000
				Scope: CONGESTION MITIGTN(O)		Total		\$4,300,000
ZVARIOUS	1998 99 - 219.04 Parent No.:	-		NON-ATTAINMENT AREAS STATEWIDE CMAQ FUNDED PROJECTS	FUNDING	PHASE	YEAR	AMOUNT
	1998 99 - 219.04			Milepoints: From: To:	CM	C	2004	\$4,400,000
				Scope: CONGESTION MITIGTN(O)		Total		\$4,400,000
ZVARIOUS	1996 99 - 228.00 Parent No.:	-	.000	STATEWIDE BRIDGE INSPECTION	FUNDING	PHASE	YEAR	AMOUNT
	1996 99 - 228.00			Milepoints: From: To:	BRZ	C	2002	\$875,000
				Scope: BRIDGE INSPECTION(P)		Total		\$875,000

KENTUCKY TRANSPORTATION CABINET  
SIX YEAR HIGHWAY PLAN  
FY - 1998 THRU FY - 2004

COUNTY	ITEM NO. & PARENT NO.	ROUTE	LENGTH	DESCRIPTION	FUND-SCHEDULING INFORMATION			
ZVARIOUS	1996 99 - 231.00 Parent No.: 1996 99 - 231.00	-		IN DEPTH INSPECTION OF OHIO RIVER BRIDGES	FUNDING	PHASE	YEAR	AMOUNT
				Milepoints: From: To:	BRO	C	1999	\$600,000
				Scope: BRIDGE INSPECTION(P)			Total	\$600,000
ZVARIOUS	1996 99 - 232.00 Parent No.: 1996 99 - 232.00	-		IN DEPTH INSPECTION OF OHIO RIVER BRIDGES	FUNDING	PHASE	YEAR	AMOUNT
				Milepoints: From: To:	BRO	C	2000	\$575,000
				Scope: BRIDGE INSPECTION(P)			Total	\$575,000
ZVARIOUS	1996 99 - 233.00 Parent No.: 1996 99 - 233.00	-		IN DEPTH INSPECTION OF OHIO RIVER BRIDGES	FUNDING	PHASE	YEAR	AMOUNT
				Milepoints: From: To:	BRO	C	2001	\$550,000
				Scope: BRIDGE INSPECTION(P)			Total	\$550,000
ZVARIOUS	1996 99 - 234.00 Parent No.: 1996 99 - 234.00	-		IN DEPTH INSPECTION OF OHIO RIVER BRIDGES	FUNDING	PHASE	YEAR	AMOUNT
				Milepoints: From: To:	BRO	C	2002	\$775,000
				Scope: BRIDGE INSPECTION(P)			Total	\$775,000
ZVARIOUS	1996 99 - 235.10 Parent No.: 1996 99 - 235.10	-		ENVIRONMENTAL SITE INVESTIGATIONS AND CLEANUPS ALONG HIGHWAYS RIGHT OF WAY	FUNDING	PHASE	YEAR	AMOUNT
				Milepoints: From: To:	SP	C	1998	\$500,000
				Scope: ENVIRO MITIGATION(P)			Total	\$500,000
ZVARIOUS	1996 99 - 235.20 Parent No.: 1996 99 - 235.20	-		ENVIRONMENTAL SITE INVESTIGATIONS AND CLEANUPS ALONG HIGHWAYS RIGHT OF WAY	FUNDING	PHASE	YEAR	AMOUNT
				Milepoints: From: To:	SP	C	1999	\$300,000
				Scope: ENVIRO MITIGATION(P)			Total	\$300,000
ZVARIOUS	1996 99 - 235.30 Parent No.: 1996 99 - 235.30	-		ENVIRONMENTAL SITE INVESTIGATIONS AND CLEANUPS ALONG HIGHWAYS RIGHT OF WAY	FUNDING	PHASE	YEAR	AMOUNT
				Milepoints: From: To:	SP	C	2000	\$300,000
				Scope: ENVIRO MITIGATION(P)			Total	\$300,000
ZVARIOUS	1996 99 - 235.40 Parent No.: 1996 99 - 235.40	-		ENVIRONMENTAL SITE INVESTIGATIONS AND CLEANUPS ALONG HIGHWAYS RIGHT OF WAY	FUNDING	PHASE	YEAR	AMOUNT
				Milepoints: From: To:	SP	C	2001	\$300,000
				Scope: ENVIRO MITIGATION(P)			Total	\$300,000
ZVARIOUS	1996 99 - 235.50 Parent No.: 1996 99 - 235.50	-		ENVIRONMENTAL SITE INVESTIGATIONS AND CLEANUPS ALONG HIGHWAYS RIGHT OF WAY	FUNDING	PHASE	YEAR	AMOUNT
				Milepoints: From: To:	SP	C	2002	\$300,000
				Scope: ENVIRO MITIGATION(P)			Total	\$300,000
ZVARIOUS	1998 99 - 235.60 Parent No.: 1998 99 - 235.60	-		ENVIRONMENTAL SITE INVESTIGATIONS AND CLEANUPS ALONG HIGHWAYS RIGHT OF WAY	FUNDING	PHASE	YEAR	AMOUNT
				Milepoints: From: To:	SP	C	2003	\$300,000
				Scope: ENVIRO MITIGATION(P)			Total	\$300,000
ZVARIOUS	1998 99 - 235.70 Parent No.: 1998 99 - 235.70	-		ENVIRONMENTAL SITE INVESTIGATIONS AND CLEANUPS ALONG HIGHWAYS RIGHT OF WAY	FUNDING	PHASE	YEAR	AMOUNT
				Milepoints: From: To:	SP	C	2004	\$300,000
				Scope: ENVIRO MITIGATION(P)			Total	\$300,000
ZVARIOUS	1996 99 - 240.00 Parent No.: 1996 99 - 240.00	-		STATEWIDE PAVEMENT MARKER PROGRAM ( MARKERS AND STRIPING)	FUNDING	PHASE	YEAR	AMOUNT
				Milepoints: From: To:	STP	C	1999	\$1,500,000
				Scope: PAVEMENT MARKERS(P)			Total	\$1,500,000
ZVARIOUS	1996 99 - 241.00 Parent No.: 1996 99 - 241.00	-		STATEWIDE PAVEMENT MARKER PROGRAM ( MARKERS AND STRIPING)	FUNDING	PHASE	YEAR	AMOUNT
				Milepoints: From: To:	STP	C	2000	\$2,000,000
							Total	\$2,000,000

KENTUCKY TRANSPORTATION CABINET  
SIX YEAR HIGHWAY PLAN  
FY - 1998 THRU FY - 2004

COUNTY	ITEM NO. & PARENT NO.	ROUTE	LENGTH	DESCRIPTION	FUND-SCHEDULING INFORMATION			
ZVARIOUS	1996 99 - 242.00 Parent No.:	-		STATEWIDE PAVEMENT MARKER PROGRAM (MARKERS AND STRIPING)	FUNDING	PHASE	YEAR	AMOUNT
	1996 99 - 242.00			Milepoints: From: To:	STP	C	2001	\$2,000,000
				Scope: PAVEMENT MARKERS(P)	Total			\$2,000,000
ZVARIOUS	1996 99 - 243.00 Parent No.:	-		STATEWIDE PAVEMENT MARKER PROGRAM (MARKERS AND STRIPING)	FUNDING	PHASE	YEAR	AMOUNT
	1996 99 - 243.00			Milepoints: From: To:	STP	C	2002	\$750,000
				Scope: PAVEMENT MARKERS(P)	Total			\$750,000
ZVARIOUS	1998 99 - 243.01 Parent No.:	-		STATEWIDE PAVEMENT MARKER PROGRAM (MARKERS AND STRIPING)	FUNDING	PHASE	YEAR	AMOUNT
	1998 99 - 243.01			Milepoints: From: To:	STP	C	2003	\$2,000,000
				Scope: PAVEMENT MARKERS(P)	Total			\$2,000,000
ZVARIOUS	1998 99 - 243.02 Parent No.:	-		STATEWIDE PAVEMENT MARKER PROGRAM (MARKERS AND STRIPING)	FUNDING	PHASE	YEAR	AMOUNT
	1998 99 - 243.02			Milepoints: From: To:	STP	C	2004	\$500,000
				Scope: PAVEMENT MARKERS(P)	Total			\$500,000
ZVARIOUS	1996 99 - 245.00 Parent No.:	-		PAVEMENT MARKERS AND STRIPING FOR NATIONAL HIGHWAY SYSTEM ROUTES	FUNDING	PHASE	YEAR	AMOUNT
	1996 99 - 245.00			Milepoints: From: To:	NH	C	2000	\$1,000,000
				Scope: PAVEMENT MARKERS(P)	Total			\$1,000,000
ZVARIOUS	1996 99 - 246.00 Parent No.:	-		PAVEMENT MARKERS AND STRIPING FOR NATIONAL HIGHWAY SYSTEM ROUTES	FUNDING	PHASE	YEAR	AMOUNT
	1996 99 - 246.00			Milepoints: From: To:	NH	C	2001	\$1,500,000
				Scope: PAVEMENT MARKERS(P)	Total			\$1,500,000
ZVARIOUS	1996 99 - 249.00 Parent No.:	-		STATEWIDE ROADWAY SIGN AND SIGN SUPPORT REHABILITATION	FUNDING	PHASE	YEAR	AMOUNT
	1996 99 - 249.00			Milepoints: From: To:	SP	C	1998	\$500,000
				Scope: SIGN SUPPORTS(P)	Total			\$500,000
ZVARIOUS	1996 99 - 250.00 Parent No.:	-		STATEWIDE ROADWAY SIGN AND SIGN SUPPORT REHABILITATION	FUNDING	PHASE	YEAR	AMOUNT
	1996 99 - 250.00			Milepoints: From: To:	SP	C	1999	\$1,500,000
				Scope: SIGN SUPPORTS(P)	Total			\$1,500,000
ZVARIOUS	1996 99 - 252.00 Parent No.:	-		STATEWIDE ROADWAY SIGN AND SIGN SUPPORT REHABILITATION	FUNDING	PHASE	YEAR	AMOUNT
	1996 99 - 252.00			Milepoints: From: To:	SP	C	2001	\$1,500,000
				Scope: SIGN SUPPORTS(P)	Total			\$1,500,000
ZVARIOUS	1996 99 - 253.00 Parent No.:	-		STATEWIDE ROADWAY SIGN AND SIGN SUPPORT REHABILITATION	FUNDING	PHASE	YEAR	AMOUNT
	1996 99 - 253.00			Milepoints: From: To:	SP	C	2002	\$1,500,000
				Scope: SIGN SUPPORTS(P)	Total			\$1,500,000
ZVARIOUS	1998 99 - 253.01 Parent No.:	-		STATEWIDE ROADWAY SIGN AND SIGN SUPPORT REHABILITATION	FUNDING	PHASE	YEAR	AMOUNT
	1998 99 - 253.01			Milepoints: From: To:	SP	C	2003	\$1,500,000
				Scope: SIGN SUPPORTS(P)	Total			\$1,500,000
ZVARIOUS	1998 99 - 253.02 Parent No.:	-		STATEWIDE ROADWAY SIGN AND SIGN SUPPORT REHABILITATION	FUNDING	PHASE	YEAR	AMOUNT
	1998 99 - 253.02			Milepoints: From: To:	SP	C	2004	\$1,500,000
				Scope: SIGN SUPPORTS(P)	Total			\$1,500,000
ZVARIOUS	1996 99 - 256.00 Parent No.:	-		STATEWIDE INTERCHANGE LIGHTING ACTIVITY	FUNDING	PHASE	YEAR	AMOUNT
	1996 99 - 256.00			Milepoints: From: To:	SP	C	1999	\$500,000
				Scope: LIGHTING(P)	Total			\$500,000

KENTUCKY TRANSPORTATION CABINET  
SIX YEAR HIGHWAY PLAN  
FY - 1998 THRU FY - 2004

COUNTY	ITEM NO. & PARENT NO.	ROUTE	LENGTH	DESCRIPTION	FUND-SCHEDULING INFORMATION			
ZVARIOUS	1996 99 - 258.00 Parent No.: 1996 99 - 258.00	-		STATEWIDE INTERCHANGE LIGHTING ACTIVITY	FUNDING	PHASE	YEAR	AMOUNT
				Milepoints: From: To:	SP	C	2001	\$500,000
				Scope: LIGHTING(P)	Total			\$500,000
ZVARIOUS	1998 99 - 259.01 Parent No.: 1998 99 - 259.01	-		STATEWIDE INTERCHANGE LIGHTING ACTIVITY	FUNDING	PHASE	YEAR	AMOUNT
				Milepoints: From: To:	SP	C	2003	\$500,000
				Scope: LIGHTING(P)	Total			\$500,000
ZVARIOUS	1996 99 - 262.00 Parent No.: 1996 99 - 262.00	-		SCOUR ANALYSIS FOR ON-SYSTEM AND OFF-SYSTEM BRIDGES THROUGHOUT KY	FUNDING	PHASE	YEAR	AMOUNT
				Milepoints: From: To:	STP	C	1998	\$1,000,000
				Scope: BRIDGE INSPECTION(P)	Total			\$1,000,000
ZVARIOUS	1996 99 - 263.00 Parent No.: 1996 99 - 263.00	-		SCOUR ANALYSIS FOR ON-SYSTEM AND OFF-SYSTEM BRIDGES THROUGHOUT KY	FUNDING	PHASE	YEAR	AMOUNT
				Milepoints: From: To:	STP	C	1998	\$500,000
				Scope: BRIDGE INSPECTION(P)	Total			\$500,000
ZVARIOUS	1996 99 - 264.00 Parent No.: 1996 99 - 264.00	-		SCOUR ANALYSIS FOR ON-SYSTEM AND OFF-SYSTEM BRIDGES THROUGHOUT KY	FUNDING	PHASE	YEAR	AMOUNT
				Milepoints: From: To:	STP	C	1999	\$2,500,000
				Scope: BRIDGE INSPECTION(P)	Total			\$2,500,000
ZVARIOUS	1996 99 - 266.00 Parent No.: 1996 99 - 266.00	-		STATEWIDE BRIDGE INSPECTION	FUNDING	PHASE	YEAR	AMOUNT
				Milepoints: From: To:	BRO	C	1999	\$1,600,000
				Scope: BRIDGE INSPECTION(P)	Total			\$1,600,000
ZVARIOUS	1996 99 - 267.00 Parent No.: 1996 99 - 267.00	-		STATEWIDE BRIDGE INSPECTION	FUNDING	PHASE	YEAR	AMOUNT
				Milepoints: From: To:	BRO	C	2000	\$1,500,000
				Scope: BRIDGE INSPECTION(P)	Total			\$1,500,000
ZVARIOUS	1996 99 - 268.00 Parent No.: 1996 99 - 268.00	-		STATEWIDE BRIDGE INSPECTION	FUNDING	PHASE	YEAR	AMOUNT
				Milepoints: From: To:	BRO	C	2001	\$1,500,000
				Scope: BRIDGE INSPECTION(P)	Total			\$1,500,000
ZVARIOUS	1996 99 - 269.00 Parent No.: 1996 99 - 269.00	-		STATEWIDE BRIDGE INSPECTION	FUNDING	PHASE	YEAR	AMOUNT
				Milepoints: From: To:	BRO	C	2002	\$1,500,000
				Scope: BRIDGE INSPECTION(P)	Total			\$1,500,000
ZVARIOUS	1996 99 - 273.00 Parent No.: 1996 99 - 52.10	-		RAIL PROTECTION ON VARIOUS ROUTES	FUNDING	PHASE	YEAR	AMOUNT
				Milepoints: From: To:	SAP	C	1999	\$2,000,000
				Scope: SAFETY-RR PROTECTN(P)	Total			\$2,000,000
ZVARIOUS	1996 99 - 274.00 Parent No.: 1996 99 - 52.20	-		RAIL PROTECTION ON VARIOUS ROUTES	FUNDING	PHASE	YEAR	AMOUNT
				Milepoints: From: To:	SAP	C	2000	\$2,000,000
				Scope: SAFETY-RR PROTECTN(P)	Total			\$2,000,000
ZVARIOUS	1996 99 - 275.00 Parent No.: 1996 99 - 275.00	-		RAIL PROTECTION ON VARIOUS ROUTES	FUNDING	PHASE	YEAR	AMOUNT
				Milepoints: From: To:	SAP	C	2001	\$2,000,000
				Scope: SAFETY-RR PROTECTN(P)	Total			\$2,000,000
ZVARIOUS	1996 99 - 276.00 Parent No.: 1996 99 - 276.00	-		RAIL PROTECTION ON VARIOUS ROUTES	FUNDING	PHASE	YEAR	AMOUNT
				Milepoints: From: To:	SAP	C	2002	\$2,000,000
				Scope: SAFETY-RR PROTECTN(P)	Total			\$2,000,000
ZVARIOUS	1996 99 - 277.00 Parent No.: 1996 99 - 277.00	-		STATEWIDE PARKWAYS AND PRIMARY REHABILITATION (FD06)	FUNDING	PHASE	YEAR	AMOUNT
				Milepoints: From: To:	SP	C	2001	\$5,000,000
				Scope: PAVEMENT REHAB-PRK(P)	Total			\$5,000,000

KENTUCKY TRANSPORTATION CABINET  
SIX YEAR HIGHWAY PLAN  
FY - 1998 THRU FY - 2004

COUNTY	ITEM NO. & PARENT NO.	ROUTE	LENGTH	DESCRIPTION	FUND-SCHEDULING INFORMATION			
ZVARIOUS	1996 99 - 278.00 Parent No.:	-		STATEWIDE PARKWAYS AND PRIMARY REHABILITATION (FD06)	FUNDING	PHASE	YEAR	AMOUNT
	1996 99 - 278.00			Milepoints: From: To:	SP	C	2002	\$9,000,000
				Scope: PAVEMENT REHAB-PRK(P)	Total			\$9,000,000
ZVARIOUS	1998 99 - 278.10 Parent No.:	-		STATEWIDE PARKWAYS AND PRIMARY REHABILITATION (FD06)	FUNDING	PHASE	YEAR	AMOUNT
	1998 99 - 278.10			Milepoints: From: To:	SP	C	2004	\$5,000,000
				Scope: PAVEMENT REHAB-PRK(P)	Total			\$5,000,000
ZVARIOUS	1996 99 - 280.00 Parent No.:	-		STATEWIDE HIGHWAY CORRIDOR PLANNING ACTIVITIES	FUNDING	PHASE	YEAR	AMOUNT
	1996 99 - 280.00			Milepoints: From: To:	SP	D	1999	\$500,000
				Scope: STRATGIC CORR STDY(O)	Total			\$500,000
ZVARIOUS	1996 99 - 281.00 Parent No.:	-		STATEWIDE HIGHWAY CORRIDOR PLANNING ACTIVITIES	FUNDING	PHASE	YEAR	AMOUNT
	1996 99 - 281.00			Milepoints: From: To:	SP	D	2000	\$500,000
				Scope: STRATGIC CORR STDY(O)	Total			\$500,000
ZVARIOUS	1996 99 - 282.00 Parent No.:	-		STATEWIDE HIGHWAY CORRIDOR PLANNING ACTIVITIES	FUNDING	PHASE	YEAR	AMOUNT
	1996 99 - 282.00			Milepoints: From: To:	SP	D	2001	\$500,000
				Scope: STRATGIC CORR STDY(O)	Total			\$500,000
ZVARIOUS	1996 99 - 283.00 Parent No.:	-		STATEWIDE HIGHWAY CORRIDOR PLANNING ACTIVITIES	FUNDING	PHASE	YEAR	AMOUNT
	1996 99 - 283.00			Milepoints: From: To:	SP	D	2002	\$500,000
				Scope: STRATGIC CORR STDY(O)	Total			\$500,000
ZVARIOUS	1996 99 - 285.00 Parent No.:	-		URBAN TRANSPORTATION STUDIES FOR AREAS WITH 5,000 TO 50,000 POPULATION	FUNDING	PHASE	YEAR	AMOUNT
	1996 99 - 285.00			Milepoints: From: To:	SP	D	1999	\$300,000
				Scope: SMALL URB STDY UPD(O)	Total			\$300,000
ZVARIOUS	1996 99 - 286.00 Parent No.:	-		URBAN TRANSPORTATION STUDIES FOR AREAS WITH 5,000 TO 50,000 POPULATION	FUNDING	PHASE	YEAR	AMOUNT
	1996 99 - 286.00			Milepoints: From: To:	SP	D	2000	\$300,000
				Scope: SMALL URB STDY UPD(O)	Total			\$300,000
ZVARIOUS	1996 99 - 287.00 Parent No.:	-		URBAN TRANSPORTATION STUDIES FOR AREAS WITH 5,000 TO 50,000 POPULATION	FUNDING	PHASE	YEAR	AMOUNT
	1996 99 - 287.00			Milepoints: From: To:	SP	D	2001	\$300,000
				Scope: SMALL URB STDY UPD(O)	Total			\$300,000
ZVARIOUS	1996 99 - 288.00 Parent No.:	-		URBAN TRANSPORTATION STUDIES FOR AREAS WITH 5,000 TO 50,000 POPULATION	FUNDING	PHASE	YEAR	AMOUNT
	1996 99 - 288.00			Milepoints: From: To:	SP	D	2002	\$300,000
				Scope: SMALL URB STDY UPD(O)	Total			\$300,000
ZVARIOUS	1996 99 - 289.00 Parent No.:	-		STATEWIDE TRAFFIC DATA COLLECTION SYSTEM	FUNDING	PHASE	YEAR	AMOUNT
	1996 99 - 289.00			Milepoints: From: To:	STP	C	1999	\$300,000
				Scope: IVHS(O)	Total			\$300,000
ZVARIOUS	1996 99 - 290.00 Parent No.:	-		STATEWIDE TRAFFIC DATA COLLECTION SYSTEM	FUNDING	PHASE	YEAR	AMOUNT
	1996 99 - 290.00			Milepoints: From: To:	STP	C	2001	\$300,000
				Scope: IVHS(O)	Total			\$300,000
ZVARIOUS	1996 99 - 300.00 Parent No.:	-		STATEWIDE I-STATE ROUTES	FUNDING	PHASE	YEAR	AMOUNT
	1996 99 - 300.00			Milepoints: From: To:	IM	C	2001	\$4,000,000
				Scope: PAVEMENT REHAB-INT(P)	Total			\$4,000,000



KENTUCKY TRANSPORTATION CABINET  
SIX YEAR HIGHWAY PLAN  
FY - 1998 THRU FY - 2004

COUNTY	ITEM NO. & PARENT NO.	ROUTE	LENGTH	DESCRIPTION	FUND-SCHEDULING INFORMATION			
ZVARIOUS	1996 99 - 301.00 Parent No.: 1996 99 - 301.00	-		STATEWIDE I-STATE ROUTES	FUNDING	PHASE	YEAR	AMOUNT
				Milepoints: From: To:	IM	C	2002	\$18,000,000
				Scope: PAVEMENT REHAB-INT(P)		Total		\$18,000,000
ZVARIOUS	1996 99 - 302.00 Parent No.: 1996 99 - 302.00	-		INSTALL TRAFFIC SIGNAL SYSTEMS IN URBAN AREAS TO RELIEVE TRAFFIC CONGESTION	FUNDING	PHASE	YEAR	AMOUNT
				Milepoints: From: To:	STP	D	1999	\$100,000
				Scope: SIGNAL SYS IMPROVE(P)	STP	C	1999	\$1,000,000
						Total		\$1,100,000
ZVARIOUS	1996 99 - 302.01 Parent No.: 1996 99 - 302.01	-		INSTALL TRAFFIC SIGNAL SYSTEMS IN URBAN AREAS TO RELIEVE TRAFFIC CONGESTION	FUNDING	PHASE	YEAR	AMOUNT
				Milepoints: From: To:	STP	D	2001	\$100,000
				Scope: SIGNAL SYS IMPROVE(P)	STP	C	2002	\$1,000,000
						Total		\$1,100,000
ZVARIOUS	1998 99 - 302.02 Parent No.: 1998 99 - 302.02	-		INSTALL TRAFFIC SIGNAL SYSTEMS IN URBAN AREAS TO RELIEVE TRAFFIC CONGESTION	FUNDING	PHASE	YEAR	AMOUNT
				Milepoints: From: To:	STP	D	2003	\$50,000
				Scope: SIGNAL SYS IMPROVE(P)	STP	C	2003	\$500,000
						Total		\$550,000
ZVARIOUS	1996 99 - 310.00 Parent No.: 1996 99 - 310.00	-	.000	UPGRADE GUARDRAIL ON THE NHS(INTERSTATE)	FUNDING	PHASE	YEAR	AMOUNT
				Milepoints: From: To:	IM	C	1998	\$1,250,000
				Scope: GUARDRAIL REPLCMNT(P)		Total		\$1,250,000
ZVARIOUS	1996 99 - 312.00 Parent No.: 1996 99 - 312.00	-	.000	UPGRADE GUARDRAIL ON THE NHS(NON-INTERSTATE)	FUNDING	PHASE	YEAR	AMOUNT
				Milepoints: From: To:	NH	C	1998	\$524,694
				Scope: GUARDRAIL REPLCMNT(P)		Total		\$524,694
ZVARIOUS	1998 99 - 317.00 Parent No.: 1998 99 - 317.00	-	.000	PHASE-II COUNTY BRIDGE REPLACEMENT PROGRAM	FUNDING	PHASE	YEAR	AMOUNT
				Milepoints: From: To:	SP	C	1999	\$2,500,000
				Scope: BRIDGE REPLACEMENT(P)		Total		\$2,500,000
ZVARIOUS	1998 99 - 318.00 Parent No.: 1998 99 - 318.00	-	.000	PHASE-II COUNTY BRIDGE REPLACEMENT PROGRAM	FUNDING	PHASE	YEAR	AMOUNT
				Milepoints: From: To:	SP	C	2000	\$2,000,000
				Scope: BRIDGE REPLACEMENT(P)		Total		\$2,000,000
ZVARIOUS	1998 99 - 319.00 Parent No.: 1998 99 - 319.00	-	.000	PHASE-II COUNTY BRIDGE REPLACEMENT PROGRAM	FUNDING	PHASE	YEAR	AMOUNT
				Milepoints: From: To:	SP	C	2001	\$2,000,000
				Scope: BRIDGE REPLACEMENT(P)		Total		\$2,000,000
ZVARIOUS	1998 99 - 320.00 Parent No.: 1998 99 - 320.00	-	.000	PHASE-II COUNTY BRIDGE REPLACEMENT PROGRAM	FUNDING	PHASE	YEAR	AMOUNT
				Milepoints: From: To:	SP	C	2002	\$2,000,000
				Scope: BRIDGE REPLACEMENT(P)		Total		\$2,000,000
ZVARIOUS	1996 99 - 322.00 Parent No.: 1996 99 - 322.00	-		ENHANCEMENT FUNDS TO SUPPORT THE RENOVATION OF "COVERED BRIDGES"	FUNDING	PHASE	YEAR	AMOUNT
				Milepoints: From: To:	TE	C	1998	\$250,000
				Scope: TRANSP ENHANCEMENT(P)		Total		\$250,000
ZVARIOUS	1996 99 - 323.00 Parent No.: 1996 99 - 323.00	-		ENHANCEMENT FUNDS TO SUPPORT THE RENOVATION OF "COVERED BRIDGES"	FUNDING	PHASE	YEAR	AMOUNT
				Milepoints: From: To:	TE	C	1998	\$250,000
				Scope: TRANSP ENHANCEMENT(P)		Total		\$250,000
ZVARIOUS	1998 99 - 324.00 Parent No.: 1998 99 - 324.00	-		IN DEPTH INSPECTION OF OHIO RIVER BRIDGES	FUNDING	PHASE	YEAR	AMOUNT
				Milepoints: From: To:	BRO	C	2003	\$550,000
				Scope: BRIDGE INSPECTION(P)		Total		\$550,000

KENTUCKY TRANSPORTATION CABINET  
SIX YEAR HIGHWAY PLAN  
FY - 1998 THRU FY - 2004

COUNTY	ITEM NO. & PARENT NO.	ROUTE	LENGTH	DESCRIPTION	FUND-SCHEDULING INFORMATION			
ZVARIOUS	1998 99 - 325.00 Parent No.: 1998 99 - 325.00	-		IN DEPTH INSPECTION OF OHIO RIVER BRIDGES	FUNDING	PHASE	YEAR	AMOUNT
				Milepoints: From: To:	BRO	C	2004	\$500,000
				Scope: BRIDGE INSPECTION(P)		Total		\$500,000
ZVARIOUS	1998 99 - 326.00 Parent No.: 1998 99 - 326.00	-		STATEWIDE BRIDGE INSPECTION	FUNDING	PHASE	YEAR	AMOUNT
				Milepoints: From: To:	BRO	C	2003	\$1,500,000
				Scope: BRIDGE INSPECTION(P)		Total		\$1,500,000
ZVARIOUS	1998 99 - 327.00 Parent No.: 1998 99 - 327.00	-		STATEWIDE BRIDGE INSPECTION	FUNDING	PHASE	YEAR	AMOUNT
				Milepoints: From: To:	BRO	C	2004	\$1,500,000
				Scope: BRIDGE INSPECTION(P)		Total		\$1,500,000
ZVARIOUS	1998 99 - 328.00 Parent No.: 1998 99 - 328.00	-		STATEWIDE FOREST HIGHWAY FUNDS	FUNDING	PHASE	YEAR	AMOUNT
				Milepoints: From: To:	FH	C	1999	\$300,000
				Scope: FOREST HIGHWAY(P)		Total		\$300,000
ZVARIOUS	1998 99 - 329.00 Parent No.: 1998 99 - 329.00	-		STATEWIDE FOREST HIGHWAY FUNDS	FUNDING	PHASE	YEAR	AMOUNT
				Milepoints: From: To:	FH	C	2000	\$300,000
				Scope: FOREST HIGHWAY(P)		Total		\$300,000
ZVARIOUS	1998 99 - 330.00 Parent No.: 1998 99 - 330.00	-		STATEWIDE FOREST HIGHWAY FUNDS	FUNDING	PHASE	YEAR	AMOUNT
				Milepoints: From: To:	FH	C	2001	\$300,000
				Scope: FOREST HIGHWAY(P)		Total		\$300,000
ZVARIOUS	1998 99 - 331.00 Parent No.: 1998 99 - 331.00	-		STATEWIDE FOREST HIGHWAY FUNDS	FUNDING	PHASE	YEAR	AMOUNT
				Milepoints: From: To:	FH	C	2002	\$300,000
				Scope: FOREST HIGHWAY(P)		Total		\$300,000
ZVARIOUS	1998 99 - 332.00 Parent No.: 1998 99 - 332.00	-		STATEWIDE FOREST HIGHWAY FUNDS	FUNDING	PHASE	YEAR	AMOUNT
				Milepoints: From: To:	FH	C	2003	\$300,000
				Scope: FOREST HIGHWAY(P)		Total		\$300,000
ZVARIOUS	1998 99 - 333.00 Parent No.: 1998 99 - 333.00	-		STATEWIDE FOREST HIGHWAY FUNDS	FUNDING	PHASE	YEAR	AMOUNT
				Milepoints: From: To:	FH	C	2004	\$300,000
				Scope: FOREST HIGHWAY(P)		Total		\$300,000
ZVARIOUS	1998 99 - 334.00 Parent No.: 1998 99 - 334.00	-		STATEWIDE COUNTY BRIDGE REPLACEMENT PROGRAM (BRIDGES < 150' IN LENGTH)	FUNDING	PHASE	YEAR	AMOUNT
				Milepoints: From: To:	SP	C	2003	\$2,000,000
				Scope: BRIDGE REPLACEMENT(P)		Total		\$2,000,000
ZVARIOUS	1998 99 - 335.00 Parent No.: 1998 99 - 335.00	-		STATEWIDE COUNTY BRIDGE REPLACEMENT PROGRAM (BRIDGES < 150' IN LENGTH)	FUNDING	PHASE	YEAR	AMOUNT
				Milepoints: From: To:	SP	C	2004	\$2,000,000
				Scope: BRIDGE REPLACEMENT(P)		Total		\$2,000,000
ZVARIOUS	1998 99 - 336.00 Parent No.: 1998 99 - 336.00	-		STATEWIDE I-STATE ROUTES	FUNDING	PHASE	YEAR	AMOUNT
				Milepoints: From: To:	IM	C	2003	\$9,000,000
				Scope: PAVEMENT REHAB-INT(P)		Total		\$9,000,000
ZVARIOUS	1998 99 - 337.00 Parent No.: 1998 99 - 337.00	-		STATEWIDE I-STATE ROUTES	FUNDING	PHASE	YEAR	AMOUNT
				Milepoints: From: To:	IM	C	2004	\$15,000,000
				Scope: PAVEMENT REHAB-INT(P)		Total		\$15,000,000
ZVARIOUS	1998 99 - 338.00 Parent No.: 1998 99 - 338.00	-		STATEWIDE HIGHWAY CORRIDOR PLANNING ACTIVITIES	FUNDING	PHASE	YEAR	AMOUNT
				Milepoints: From: To:	SP	D	2003	\$500,000
				Scope: STRATGIC CORR STDY(O)		Total		\$500,000

KENTUCKY TRANSPORTATION CABINET  
SIX YEAR HIGHWAY PLAN  
FY - 1998 THRU FY - 2004

COUNTY	ITEM NO. & PARENT NO.	ROUTE	LENGTH	DESCRIPTION	FUND-SCHEDULING INFORMATION			
ZVARIOUS	1998 99 - 339.00 Parent No.: 1998 99 - 339.00	-		STATEWIDE HIGHWAY CORRIDOR PLANNING ACTIVITIES	FUNDING	PHASE	YEAR	AMOUNT
				Milepoints: From: To:	SP	D	2004	\$500,000
				Scope: STRATGIC CORR STDY(O)		Total		\$500,000
ZVARIOUS	1998 99 - 340.00 Parent No.: 1998 99 - 340.00	-		URBAN TRANSPORTATION STUDIES FOR AREAS WITH 5,000 TO 50,000 POPULATION	FUNDING	PHASE	YEAR	AMOUNT
				Milepoints: From: To:	SP	D	2003	\$300,000
				Scope: SMALL URB STDY UPD(O)		Total		\$300,000
ZVARIOUS	1998 99 - 341.00 Parent No.: 1998 99 - 341.00	-		URBAN TRANSPORTATION STUDIES FOR AREAS WITH 5,000 TO 50,000 POPULATION	FUNDING	PHASE	YEAR	AMOUNT
				Milepoints: From: To:	SP	D	2004	\$300,000
				Scope: SMALL URB STDY UPD(O)		Total		\$300,000
ZVARIOUS	1998 99 - 342.00 Parent No.: 1998 99 - 342.00	-		STATEWIDE ON-SYSTEM BRIDGE DESIGN	FUNDING	PHASE	YEAR	AMOUNT
				Milepoints: From: To:	BRO	D	2002	\$1,000,000
				Scope: BRIDGE REPLACEMENT(P)		Total		\$1,000,000
ZVARIOUS	1998 99 - 343.00 Parent No.: 1998 99 - 343.00	-		STATEWIDE ON-SYSTEM BRIDGE DESIGN	FUNDING	PHASE	YEAR	AMOUNT
				Milepoints: From: To:	BRO	D	2003	\$1,200,000
				Scope: BRIDGE REPLACEMENT(P)		Total		\$1,200,000
ZVARIOUS	1998 99 - 344.00 Parent No.: 1998 99 - 344.00	-		STATEWIDE ON-SYSTEM BRIDGE DESIGN	FUNDING	PHASE	YEAR	AMOUNT
				Milepoints: From: To:	BRO	D	2004	\$2,000,000
				Scope: BRIDGE REPLACEMENT(P)		Total		\$2,000,000
ZVARIOUS	1998 99 - 345.00 Parent No.: 1998 99 - 345.00	-		STATEWIDE OFF-SYSTEM BRIDGE INSPECTION	FUNDING	PHASE	YEAR	AMOUNT
				Milepoints: From: To:	BRZ	C	2003	\$875,000
				Scope: BRIDGE INSPECTION(P)		Total		\$875,000
ZVARIOUS	1998 99 - 346.00 Parent No.: 1998 99 - 346.00	-		STATEWIDE OFF-SYSTEM BRIDGE INSPECTION	FUNDING	PHASE	YEAR	AMOUNT
				Milepoints: From: To:	BRZ	C	2004	\$875,000
				Scope: BRIDGE INSPECTION(P)		Total		\$875,000
ZVARIOUS	1998 99 - 347.00 Parent No.: 1998 99 - 347.00	-		STATEWIDE OFF-SYSTEM BRIDGE DESIGN	FUNDING	PHASE	YEAR	AMOUNT
				Milepoints: From: To:	BRZ	D	2002	\$400,000
				Scope: BRIDGE REPLACEMENT(P)		Total		\$400,000
ZVARIOUS	1998 99 - 348.00 Parent No.: 1998 99 - 348.00	-		STATEWIDE OFF-SYSTEM BRIDGE DESIGN	FUNDING	PHASE	YEAR	AMOUNT
				Milepoints: From: To:	BRZ	D	2003	\$500,000
				Scope: BRIDGE REPLACEMENT(P)		Total		\$500,000
ZVARIOUS	1998 99 - 349.00 Parent No.: 1998 99 - 349.00	-		STATEWIDE OFF-SYSTEM BRIDGE DESIGN	FUNDING	PHASE	YEAR	AMOUNT
				Milepoints: From: To:	BRZ	D	2004	\$500,000
				Scope: BRIDGE REPLACEMENT(P)		Total		\$500,000
ZVARIOUS	1998 99 - 350.00 Parent No.: 1998 99 - 350.00	-		DESIGN FUNDS FOR STATEWIDE NATIONAL HIGHWAY SYSTEM PROJECTS	FUNDING	PHASE	YEAR	AMOUNT
				Milepoints: From: To:	NH	D	2003	\$2,000,000
				Scope: PE & ENVIRONMENTAL(O)		Total		\$2,000,000
ZVARIOUS	1998 99 - 351.00 Parent No.: 1998 99 - 351.00	-		RAIL PROTECTION ON VARIOUS ROUTES	FUNDING	PHASE	YEAR	AMOUNT
				Milepoints: From: To:	SAF	C	2003	\$2,000,000
				Scope: SAFETY-RR PROTECTN(P)		Total		\$2,000,000

KENTUCKY TRANSPORTATION CABINET  
SIX YEAR HIGHWAY PLAN  
FY - 1998 THRU FY - 2004

COUNTY	ITEM NO. & PARENT NO.	ROUTE	LENGTH	DESCRIPTION	FUND-SCHEDULING INFORMATION			
ZVARIOUS	1998 99 - 352.00	-		RAIL PROTECTION ON VARIOUS ROUTES	FUNDING	PHASE	YEAR	AMOUNT
	SAF				C	2004	\$2,000,000	
	Parent No.:							
	1998 99 - 352.00			Milepoints: From: To:			Total	\$2,000,000
				Scope: SAFETY-RR PROTECTN(P)				
ZVARIOUS	1998 99 - 353.00	-		STATEWIDE HAZARD ELIMINATION	FUNDING	PHASE	YEAR	AMOUNT
	SAF				C	2003	\$7,000,000	
	Parent No.:							
	1998 99 - 353.00			Milepoints: From: To:			Total	\$7,000,000
				Scope: SAFETY-HAZARD ELIM(P)				
ZVARIOUS	1998 99 - 354.00	-		STATEWIDE HAZARD ELIMINATION	FUNDING	PHASE	YEAR	AMOUNT
	SAF				C	2004	\$7,000,000	
	Parent No.:							
	1998 99 - 354.00			Milepoints: From: To:			Total	\$7,000,000
				Scope: SAFETY-HAZARD ELIM(P)				
ZVARIOUS	1998 99 - 355.00	-		RAIL SEPARATION ON VARIOUS ROUTES	FUNDING	PHASE	YEAR	AMOUNT
	SAF				C	2003	\$2,000,000	
	Parent No.:							
	1998 99 - 355.00			Milepoints: From: To:			Total	\$2,000,000
				Scope: SAFETY-RR SEPARATN(P)				
ZVARIOUS	1998 99 - 356.00	-		RAIL SEPARATION ON VARIOUS ROUTES	FUNDING	PHASE	YEAR	AMOUNT
	SAF				C	2004	\$2,000,000	
	Parent No.:							
	1998 99 - 356.00			Milepoints: From: To:			Total	\$2,000,000
				Scope: SAFETY-RR SEPARATN(P)				
ZVARIOUS	1998 99 - 357.00	-		RESCOPE PROJECTS SCHEDULED FOR DESIGN IN THE "OUT YEARS" OF THE SIX YEAR PLAN	FUNDING	PHASE	YEAR	AMOUNT
	SP				D	1999	\$200,000	
	Parent No.:							
	1998 99 - 357.00			Milepoints: From: To:			Total	\$200,000
				Sec. 2: SCOPING STUDY(O)				
ZVARIOUS	1998 99 - 357.01	-		RESCOPE PROJECTS SCHEDULED FOR DESIGN IN THE "OUT YEARS" OF THE SIX YEAR PLAN	FUNDING	PHASE	YEAR	AMOUNT
	SP				D	2000	\$200,000	
	Parent No.:							
	1998 99 - 357.00			Milepoints: From: To:			Total	\$200,000
				Scope: SCOPING STUDY(O)				
ZVARIOUS	1998 99 - 357.02	-		RESCOPE PROJECTS SCHEDULED FOR DESIGN IN THE "OUT YEARS" OF THE SIX YEAR PLAN	FUNDING	PHASE	YEAR	AMOUNT
	SP				D	2001	\$200,000	
	Parent No.:							
	1998 99 - 357.00			Milepoints: From: To:			Total	\$200,000
				Scope: SCOPING STUDY(O)				
ZVARIOUS	1998 99 - 357.03	-		RESCOPE PROJECTS SCHEDULED FOR DESIGN IN THE "OUT YEARS" OF THE SIX YEAR PLAN	FUNDING	PHASE	YEAR	AMOUNT
	SP				D	2002	\$200,000	
	Parent No.:							
	1998 99 - 357.00			Milepoints: From: To:			Total	\$200,000
				Scope: SCOPING STUDY(O)				
ZVARIOUS	1998 99 - 357.04	-		RESCOPE PROJECTS SCHEDULED FOR DESIGN IN THE "OUT YEARS" OF THE SIX YEAR PLAN	FUNDING	PHASE	YEAR	AMOUNT
	SP				D	2003	\$200,000	
	Parent No.:							
	1998 99 - 357.00			Milepoints: From: To:			Total	\$200,000
				Scope: SCOPING STUDY(O)				
ZVARIOUS	1998 99 - 357.05	-		RESCOPE PROJECTS SCHEDULED FOR DESIGN IN THE "OUT YEARS" OF THE SIX YEAR PLAN	FUNDING	PHASE	YEAR	AMOUNT
	SP				D	2004	\$200,000	
	Parent No.:							
	1998 99 - 357.00			Milepoints: From: To:			Total	\$200,000
				Scope: SCOPING STUDY(O)				
ZVARIOUS	1998 99 - 360.00	-		STATEWIDE ON-SYSTEM BRIDGE DESIGN	FUNDING	PHASE	YEAR	AMOUNT
	BRO				D	2001	\$1,500,000	
	Parent No.:							
	1998 99 - 360.00			Milepoints: From: To:			Total	\$1,500,000
				Scope: BRIDGE REPLACEMENT(P)				
ZVARIOUS	1996 99 - 1049.00	-		"SPECIALIZED CONTRACTS"	FUNDING	PHASE	YEAR	AMOUNT
	SP				C	1999	\$450,000	
	Parent No.:							
	1996 99 - 1049.00			Milepoints: From: To:			Total	\$450,000
				Scope: DESIGN ENGINEERING(O)				

KENTUCKY TRANSPORTATION CABINET  
SIX YEAR HIGHWAY PLAN  
FY - 1998 THRU FY - 2004

COUNTY	ITEM NO. & PARENT NO.	ROUTE	LENGTH	DESCRIPTION	FUND-SCHEDULING INFORMATION			
ZVARIOUS	1996 99 - 1050.00 Parent No.: 1996 99 - 1050.00	-		"SPECIALIZED CONTRACTS" Milepoints: From: To: Scope: DESIGN ENGINEERING(O)	FUNDING	PHASE	YEAR	AMOUNT
					SP	C	2000	\$450,000
					Total			\$450,000
ZVARIOUS	1996 99 - 1051.00 Parent No.: 1996 99 - 1051.00	-		"SPECIALIZED CONTRACTS" Milepoints: From: To: Scope: DESIGN ENGINEERING(O)	FUNDING	PHASE	YEAR	AMOUNT
					SP	C	2001	\$450,000
					Total			\$450,000
ZVARIOUS	1996 99 - 1052.00 Parent No.: 1996 99 - 1052.00	-		"SPECIALIZED CONTRACTS" Milepoints: From: To: Scope: DESIGN ENGINEERING(O)	FUNDING	PHASE	YEAR	AMOUNT
					SP	C	2002	\$450,000
					Total			\$450,000
ZVARIOUS	1998 99 - 1058.00 Parent No.: 1998 99 - 1058.00	-		STATEWIDE UNDERWATER BRIDGE INSPECTION Milepoints: From: To: Scope: BRIDGE INSPECTION(P)	FUNDING	PHASE	YEAR	AMOUNT
					BRX	C	1999	\$250,000
					Total			\$250,000
ZVARIOUS	1998 99 - 1059.00 Parent No.: 1998 99 - 1059.00	-		STATWIDE UNDERWATER BRIDGE INSPECTION Milepoints: From: To: Scope: BRIDGE INSPECTION(P)	FUNDING	PHASE	YEAR	AMOUNT
					BRX	C	2000	\$250,000
					Total			\$250,000
ZVARIOUS	1998 99 - 1060.00 Parent No.: 1998 99 - 1060.00	-		STATEWIDE UNDERWATER BRIDGE INSPECTION Milepoints: From: To: Scope: BRIDGE INSPECTION(P)	FUNDING	PHASE	YEAR	AMOUNT
					BRX	C	2001	\$250,000
					Total			\$250,000
ZVARIOUS	1998 99 - 1061.00 Parent No.: 1998 99 - 1061.00	-		STATEWIDE UNDERWATER BRIDGE INSPECTION Milepoints: From: To: Scope: BRIDGE INSPECTION(P)	FUNDING	PHASE	YEAR	AMOUNT
					BRX	C	2002	\$250,000
					Total			\$250,000
ZVARIOUS	1998 99 - 1062.00 Parent No.: 1998 99 - 1062.00	-		STATEWIDE UNDERWATER BRIDGE INSPECTION Milepoints: From: To: Scope: BRIDGE INSPECTION(P)	FUNDING	PHASE	YEAR	AMOUNT
					BRX	C	2003	\$250,000
					Total			\$250,000
ZVARIOUS	1998 99 - 1063.00 Parent No.: 1998 99 - 1063.00	-		STATEWIDE UNDERWATER BRIDGE INSPECTION Milepoints: From: To: Scope: BRIDGE INSPECTION(P)	FUNDING	PHASE	YEAR	AMOUNT
					BRX	C	2004	\$250,000
					Total			\$250,000
ZVARIOUS	1998 99 - 1064.00 Parent No.: 1998 99 - 1064.00	-		"SPECIALIZED CONTRACTS" Milepoints: From: To: Scope: DESIGN ENGINEERING(O)	FUNDING	PHASE	YEAR	AMOUNT
					SP	C	2003	\$450,000
					Total			\$450,000
ZVARIOUS	1998 99 - 1065.00 Parent No.: 1998 99 - 1065.00	-		"SPECIALIZED CONTRACTS" Milepoints: From: To: Scope: DESIGN ENGINEERING(O)	FUNDING	PHASE	YEAR	AMOUNT
					SP	C	2004	\$450,000
					Total			\$450,000
ZVARIOUS	1998 99 - 1066.00 Parent No.: 1998 99 - 1066.00	-		STATEWIDE BRIDGE REPLACEMENT DESIGN FUNDS Milepoints: From: To: Scope: BRIDGE REPLACEMENT(P)	FUNDING	PHASE	YEAR	AMOUNT
					BRX	D	2003	\$500,000
					Total			\$500,000
ZVARIOUS	1998 99 - 1067.00 Parent No.: 1998 99 - 1067.00	-		STATEWIDE BRIDGE REPLACEMENT DESIGN FUNDS Milepoints: From: To: Scope: BRIDGE REPLACEMENT(P)	FUNDING	PHASE	YEAR	AMOUNT
					BRX	D	2004	\$1,000,000
					Total			\$1,000,000
ZVARIOUS	1998 99 - 1068.00 Parent No.: 1998 99 - 1068.00	-		STATEWIDE BRX PHASE COSTS Milepoints: From: To: Scope: BRIDGE REPLACEMENT(P)	FUNDING	PHASE	YEAR	AMOUNT
					BRX	C	2004	\$4,000,000
					Total			\$4,000,000

KENTUCKY TRANSPORTATION CABINET  
 SIX YEAR HIGHWAY PLAN  
 FY - 1998 THRU FY - 2004

COUNTY	ITEM NO. & PARENT NO.	ROUTE	LENGTH	DESCRIPTION	FUND-SCHEDULING INFORMATION			
ZVARIOUS	1998 99 . 1069.00	-		STATEWIDE BRZ PHASE COSTS	FUNDING	PHASE	YEAR	AMOUNT
	BRZ				C	2004	\$3,700,000	
	Parent No.: 1998 99 . 1069.00			Milepoints: From: To: Scope: BRIDGE REPLACEMENT(P)	Total		\$3,700,000	
ZVARIOUS	1998 99 . 5002.00	-		STATEWIDE LANDSLIDE & ROCKFALL CORRECTIONS	FUNDING	PHASE	YEAR	AMOUNT
	SP				C	2001	\$1,000,000	
	Parent No.: 1998 99 . 5002.00			Milepoints: From: To: Scope: LANDSLIDE REPAIR(P)	Total		\$1,000,000	
ZVARIOUS	1998 99 . 5003.00	-		STATEWIDE LANDSLIDE & ROCKFALL CORRECTIONS	FUNDING	PHASE	YEAR	AMOUNT
	SP				C	2002	\$1,000,000	
	Parent No.: 1998 99 . 5003.00			Milepoints: From: To: Scope: LANDSLIDE REPAIR(P)	Total		\$1,000,000	
ZVARIOUS	1998 99 . 5004.00	-		STATEWIDE LANDSLIDE & ROCKFALL CORRECTIONS	FUNDING	PHASE	YEAR	AMOUNT
	SP				C	2003	\$1,000,000	
	Parent No.: 1998 99 . 5004.00			Milepoints: From: To: Scope: LANDSLIDE REPAIR(P)	Total		\$1,000,000	
ZVARIOUS	1998 99 . 5006.00	-		STATEWIDE LANDSLIDE & ROCKFALL CORRECTIONS	FUNDING	PHASE	YEAR	AMOUNT
	SP				C	2004	\$1,000,000	
	Parent No.: 1998 99 . 5006.00			Milepoints: From: To: Scope: LANDSLIDE REPAIR(P)	Total		\$1,000,000	